

Building Unit Owner Acknowledgement of Operations

Wells: Thunder 1C, Thunder 2N, Thunder 3N, Thunder 4N, Thunder 5N, Thunder 6N, Thunder 7N, Thunder 8N, Thunder 9N, Thunder 10N

Township 5 North, Range 64 West: Section 3: PT N2

Parcel Number(s) 096303200007, Weld County, Colorado

PDC Energy, Inc. as Operator of the above described proposed well(s) hereby notifies owner of a building unit within the 1000' Buffer Zone of the aforementioned well locations:

Building Unit Owner Name and Address:


Robert Jess Kramer Trust Dated April 5, 2011
27465 County Road 60 1/2
Greeley, Colorado 80631

Building Unit Owner ("Owner") acknowledges they have received a copy of the attached Exhibit A depicting the Oil and Gas Operations Area ("OGO").

Owner acknowledges that they are agreeable the Oil and Gas Operations Area being located 554 feet North West of the residence located at 27465 County Road 60 1/2, Greeley, Colorado 80631.

As a Building Unit Owner, I have received a copy of the Exhibit A attached and consent to the aforementioned wells and Oil and Gas Operations Area as planned.

Robert Jess Kramer Trust Dated April 5, 2011


Robert J. Kramer, Trustee




Date


EXHIBIT "A" Page 1 of 2

This Exhibit "A" is attached and made a part of that certain Building Unit Owner Acknowledgment of Operations Letter by and between Robert Jess Kramer Trust Dated April 5, 2011 and PDC Energy, Inc.

Township 5 North, Range 64 West, 6th P.M.
Section 3: PT N1/2
Weld County, Colorado

Reviewed by: Robert J. Kramer, Trustee

Initial here: 



LEGEND




OIL AND GAS OPERATIONS AREA ("OGOA") = 17.5 ACRES

--- APPROXIMATE ± PERMANENT ACCESS EASEMENT

--- APPROXIMATE ± TEMPORARY ACCESS EASEMENT

--- APPROXIMATE ± TEMPORARY WATER LINE EASEMENT


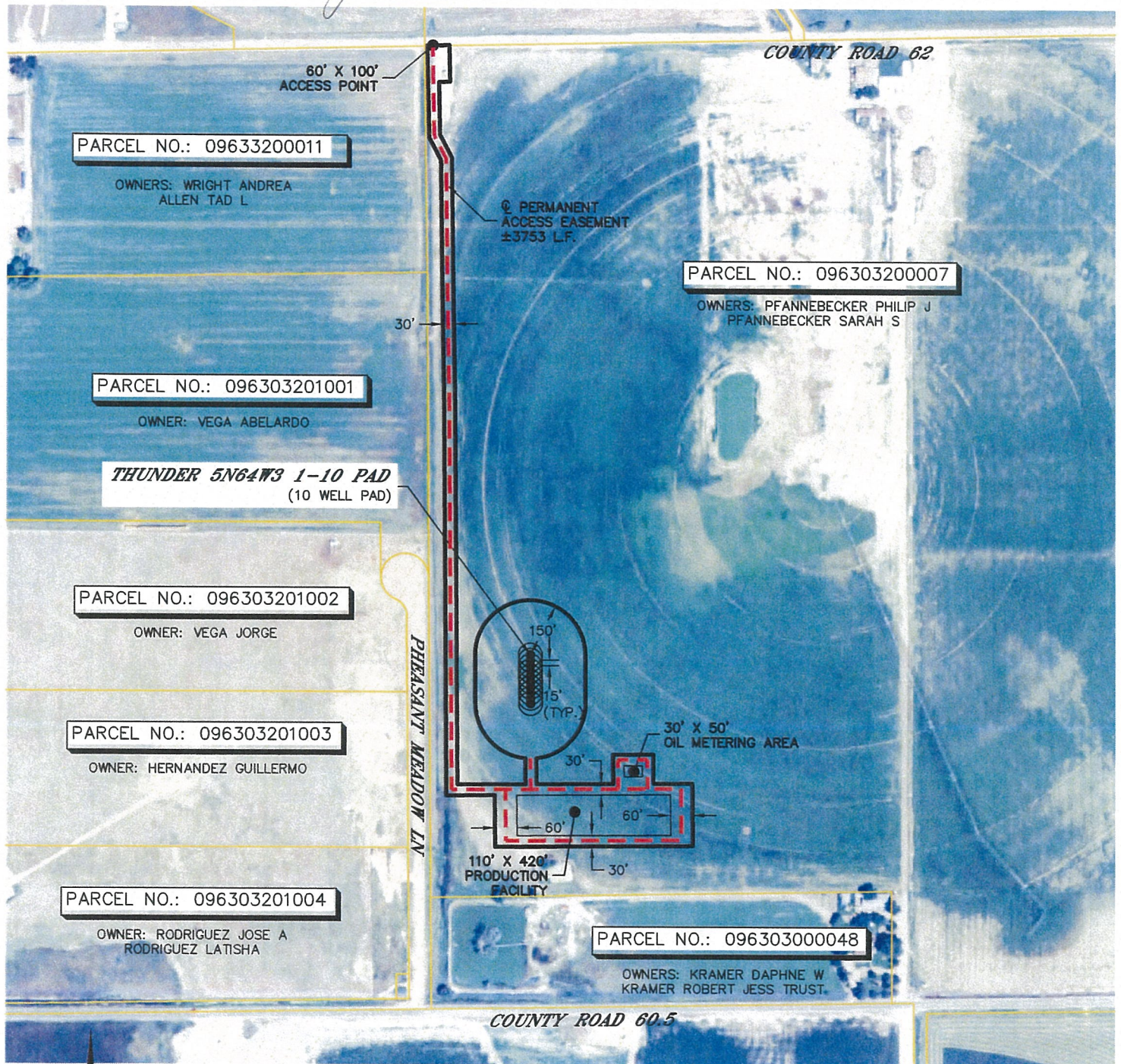


DATE: 5/9/2018
PROJECT#: 2017073

EXHIBIT "A" Page 2 of 2

This Exhibit "A" is attached and made a part of that certain Building Unit Owner Acknowledgment of Operations Letter by and between Robert Jess Kramer Trust Dated April 5, 2011 and PDC Energy, Inc.

Township 5 North, Range 64 West, 6th P.M.
Section 3: PT N1/2
Weld County, Colorado



LEGEND

	PERMANENT DISTURBANCE = 6.5 ACRES
	APPROXIMATE \varnothing PERMANENT ACCESS EASEMENT



DATE: 5/9/2018
PROJECT#: 2017073