




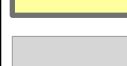


## Legend

-  Spacing Unit Boundary
-  Hard Line Box
-  Well Path
-  Bost Farm Pad
-  Union Pacific Railroad Lease
-  SRC Leasehold

## Lease Description

Lessor: Union Pacific Railroad Company  
Lessee: Pan American Petroleum Corporation  
Reception No.: 1559256  
Lease Date: 11/18/1970  
Legal Description: 5N-67W, 6<sup>th</sup> P.M.  
Section 11: NW/4, S/2  
Numerous Other Lands described in lease  
Gross Acres: 5758.19 Acres



SRC ENERGY

**Spacing Unit Map**  
**Bost Wells**  
**DSU 20 Unit 19**  
**Boundary wells**