


Legend

 MUP-06-TLN-200-L3 (Prod. Water)

 100 Year Floodplain

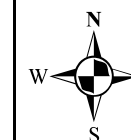
Schedule of Crossings

	None




BLACK DIAMOND
—GATHERING—

 **TOPOGRAPHIC**
LOYALTY INNOVATION LEGACY
520 Stacy Court Ste B, Lafayette, CO 80026
303.666.0379 www.topographic.com



**DP411 Proposed Pipeline
Crossing Map**

S 21, 22 T3N R64W
of the 6th PM, Weld County, Colorado

Scale:
0 125 250

1 inch = 250 feet

Original Size:
11" x 17"

Date:
1/31/2019
By:
RLH

Page No:
1 of 1