



B	REVISED ISSUED FOR PERMIT	SCZ	APW	GFP	12/13/2018
A	ISSUED FOR PERMIT	SJH	SCZ	APW	12/05/2018
NO.	REVISION DESCRIPTION	BY	CHK.	APP.	DATE

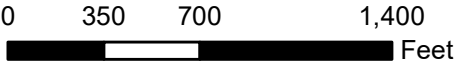
Coordinate System:
NAD 1983 StatePlane Colorado North FIPS 0501 Feet
Projection: Lambert Conformal Conic
Datum: North American 1983
Units: Foot US

Data Sources:
ESRI - USA TOPO MAP

PUBLICLY AVAILABLE DATA SOURCES
HAVE NOT BEEN INDEPENDENTLY
VERIFIED BY ASCENT GEOMATICS SOLUTIONS.

 PROPOSED DP 409 6"/8" PRODUCED WATER LINES

 ROADS



SCALE: 1 " = 700 feet



SCHEDULE OF CROSSINGS	
A	ROAD CROSSING
B	DRAINAGE CROSSING
C	DRAINAGE CROSSING
D	ROAD CROSSING
E	ROAD CROSSING
F	ROAD CROSSING



Disclaimer: This figure is intended for reference use only and should not be used to establish, transfer, or dispute boundaries.



PROPOSED DP 409 6"/8" PRODUCED WATER CROSSINGS EXHIBIT
WELD COUNTY, COLORADO

DWG. NO. 409-PW-0001	SHT. NO. 1 OF 1	REV. B
-------------------------	--------------------	-----------