

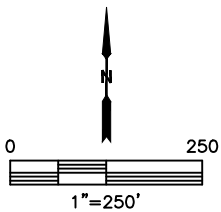



Lat40°, Inc. 6250 W. 10th Street, Unit 2, Greeley, CO 970-515-5294

LOCATION DRAWING

ANTELOPE C-33 PAD

SECTION: 33
TOWNSHIP: 5N
RANGE: 62W
6TH. P.M.
WELD COUNTY, CO








Lat40°, Inc. 6250 W. 10th Street, Unit 2, Greeley, CO 970-515-5294

LOCATION DRAWING

ANTELOPE C-33 PAD

SECTION: 33
TOWNSHIP: 5N
RANGE: 62W
6TH. P.M.
WELD COUNTY, CO

IMPROVEMENTS:
(MEASURED FROM THE PROPOSED ANTELOPE B12-V42-33HNC WELL LOCATION)

-  NO BUILDING UNITS WITHIN 500' IMPROVEMENT BUFFER
-  NO BUILDINGS WITHIN 500' IMPROVEMENT BUFFER
-  FENCE 458' W