RELIANCE OILFIELD SERVICES

Radial Cement Bond
Gamma Ray
Casing Collar Log

Company	TEP Rocky Mountain LLC
Well	5-Mile Ranch SG 523-26
Field	Grand Valley
County	Garfield
State	Colorado

Company TEP Rocky Mountain LLC
Well 5-Mile Ranch SG 523-26
Field Grand Valley
County Garfield State Colorado
Location: API # : 05-045-23945
SEC 26 TWP 7S RGE 96W
Other Services
PN

			Elevation
Permanent Datum	Ground Level	Elevation 5076.3'	K.B. 5100.3'
Log Measured From	Kelly Bushing	24 FT	D.F. 5099.3'
Drilling Measured From	Kelly Bushing		G.L. 5076.3'

Date	27-NOV-2018
Run Number	One
Depth Driller	5723 FT
Depth Logger	5668 FT
Bottom Logged Interval	5654 FT
Top Log Interval	Surface
Open Hole Size	8.750"
Type Fluid	Water
Density / Viscosity	8.34 lb/gal
Max. Recorded Temp.	186°F
Estimated Cement Top	See Log
Time Well Ready	ROA
Time Logger on Bottom	18:00
Equipment Number	HD-0359
Location	Grand Junction, CO
Recorded By	Z. Fisher
Witnessed By	Dustin Welsh

Borehole Record				Tubing Record			
Run Number	Bit	From	To	Size	Weight	From	To

Casing Record	Size (in)	Wgt (lbs/Ft)	Grade	Top	Bottom
Surface Casing	9 5/8	32.3	H-40	Surface	1017 FT
Intermediate #1	4 1/2	11.6	P-110	Surface	5682 FT
Intermediate #2					
Liner					

<<< Fold Here >>>

All interpretations are opinions based on inferences from electrical or other measurements and we cannot and do not guarantee the accuracy or correctness of any interpretation, and we shall not, except in the case of gross or willful negligence on our part, be liable or responsible for any loss, costs, damages, or expenses incurred or sustained by anyone resulting from any interpretation made by any of our officers, agents or employees. These interpretations are also subject to our general terms and conditions set out in our current Price Schedule.

Comments

Log ran as per customer request
Depth referenced to Kelly Bushing at 24 FT
Marker Joint Logged from 2142-2156 FT
Log ran from 5654 FT to Surface
Recorded with 0 PSI Surface Induced Pressure

Thank you for choosing Reliance Oilfield Services, LLC!

RELIANCE OILFIELD SERVICES

Main Pass

Recorded With 0 PSI Surface Induced Pressure

Database File	tep\tep_5-mile ranch sg 523-26_rbl_11-27-18\tep_5-mile ranch sg 523-26_rbl_11-27-18.db
Dataset Pathname	main.1
Presentation Format	ros_rbt004_tep
Dataset Creation	Thu Nov 29 15:41:21 2018
Charted by	Depth in Feet scaled 1:240

Gamma Ray		3' Amplitude	5' Variable Density Log	Sector Map	Average Amplitude
0 (GAPI) 200		0 (mV) 100	200 1200	10 110	0 150
Line Speed		3' Amplitude x 5			Mimimum Amplitude
-150 (ft/min) 150		0 (mV) 20			0 150
Line Tension		3' Travel Time			Maximum Amplitude
0 (lb) 2000		300 (usec) 200			0 150
Differential Temperature					
-2 (degF) 2					
Temperature					
0 (degF) 20					
10 CCL 0					

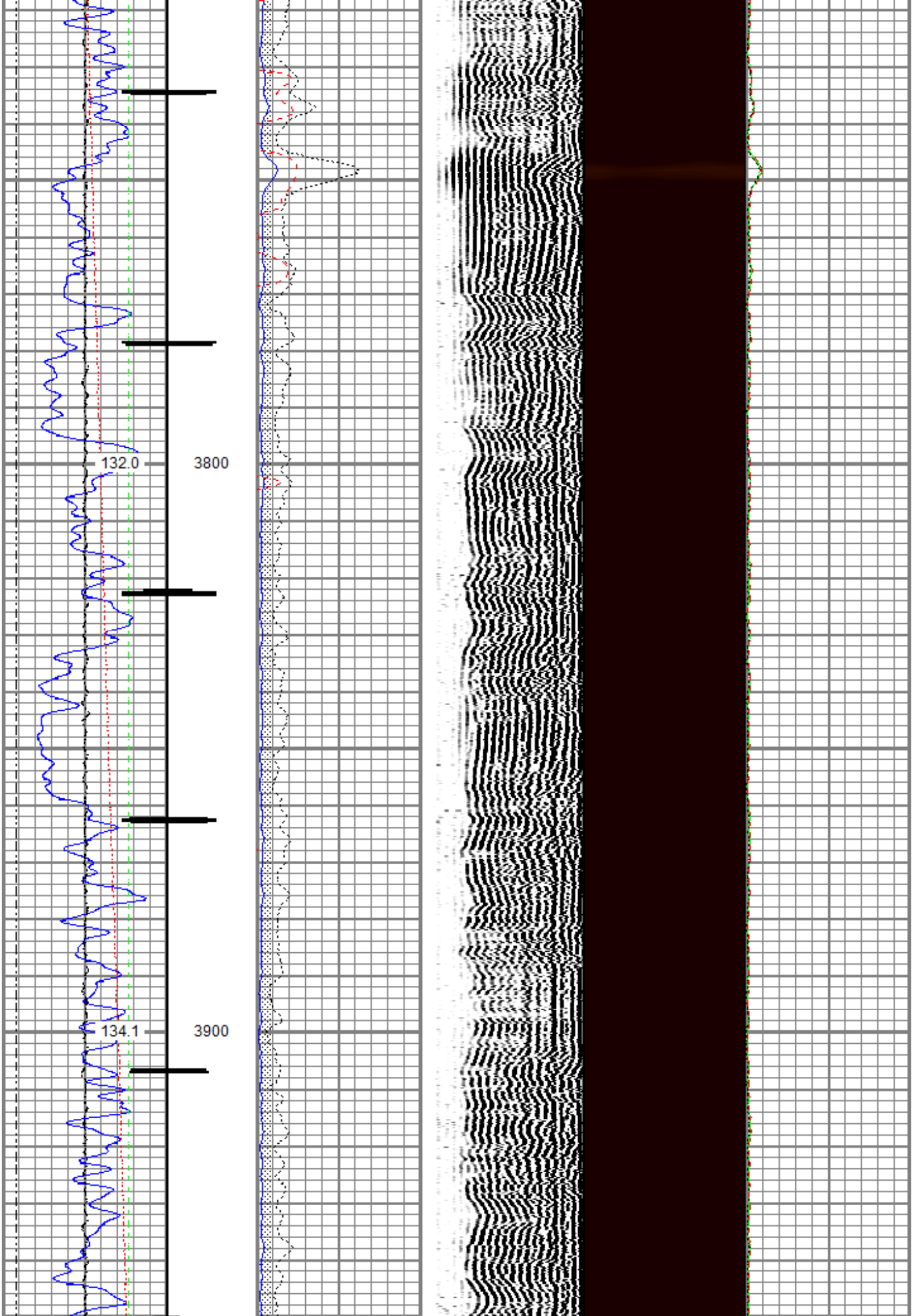

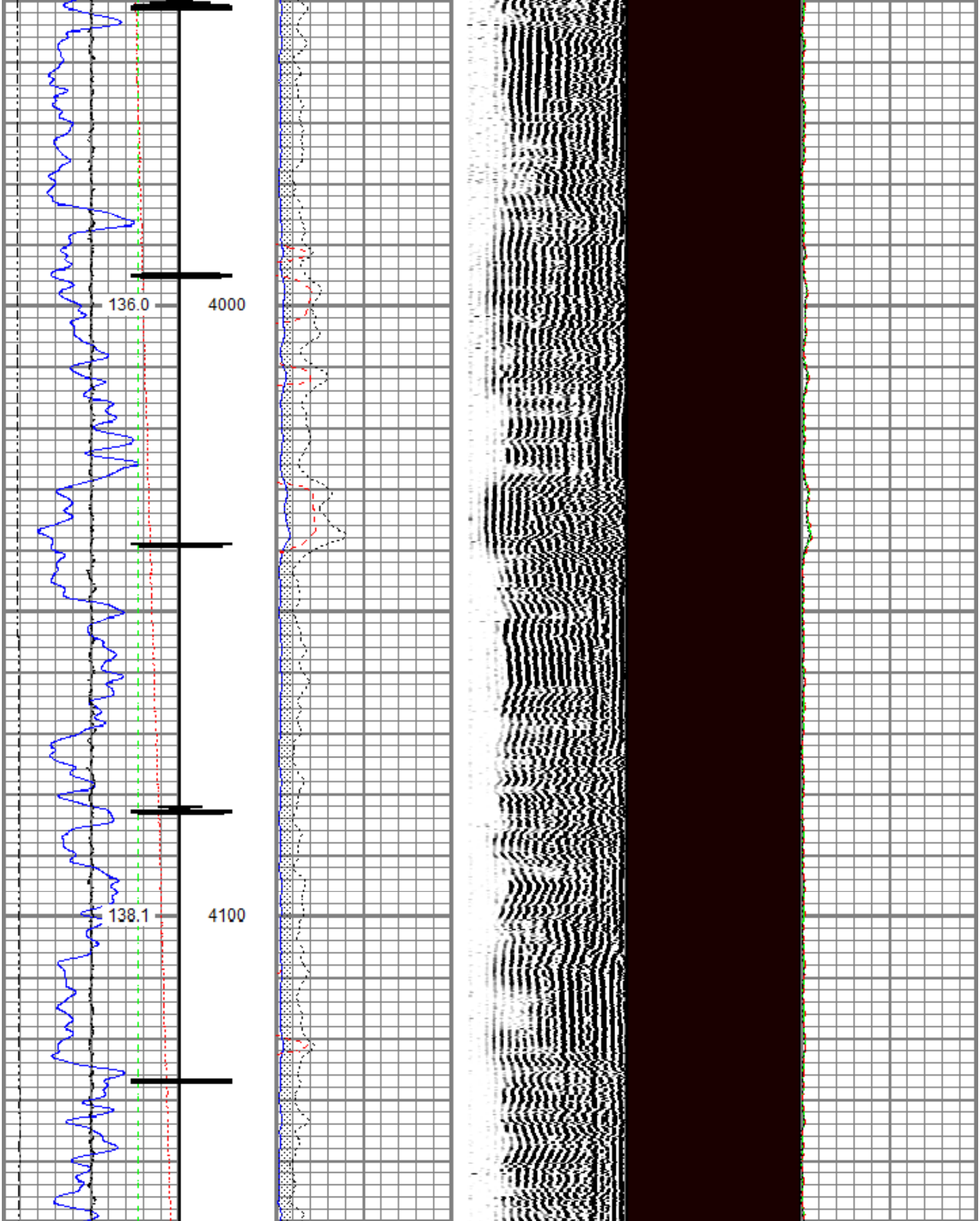

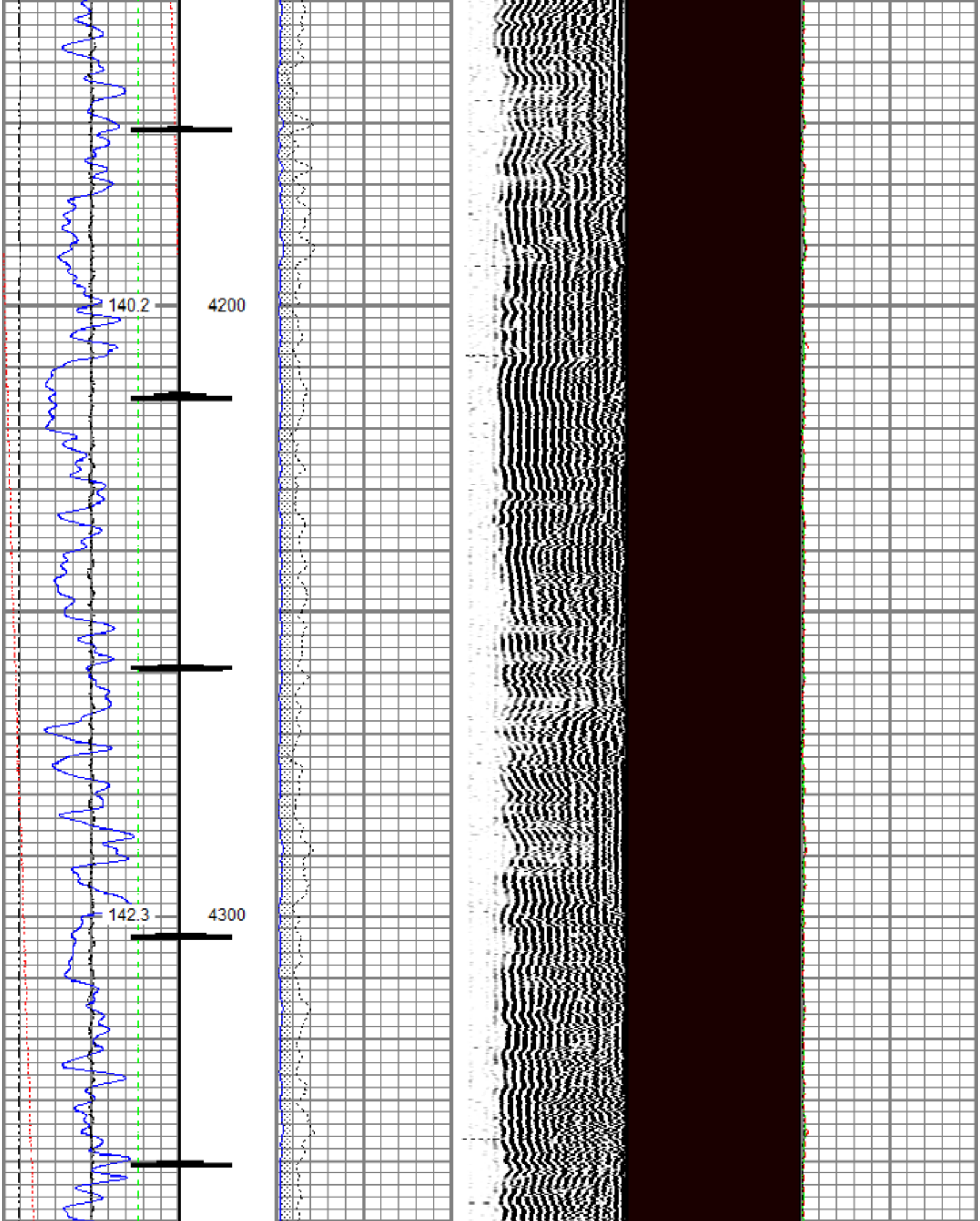

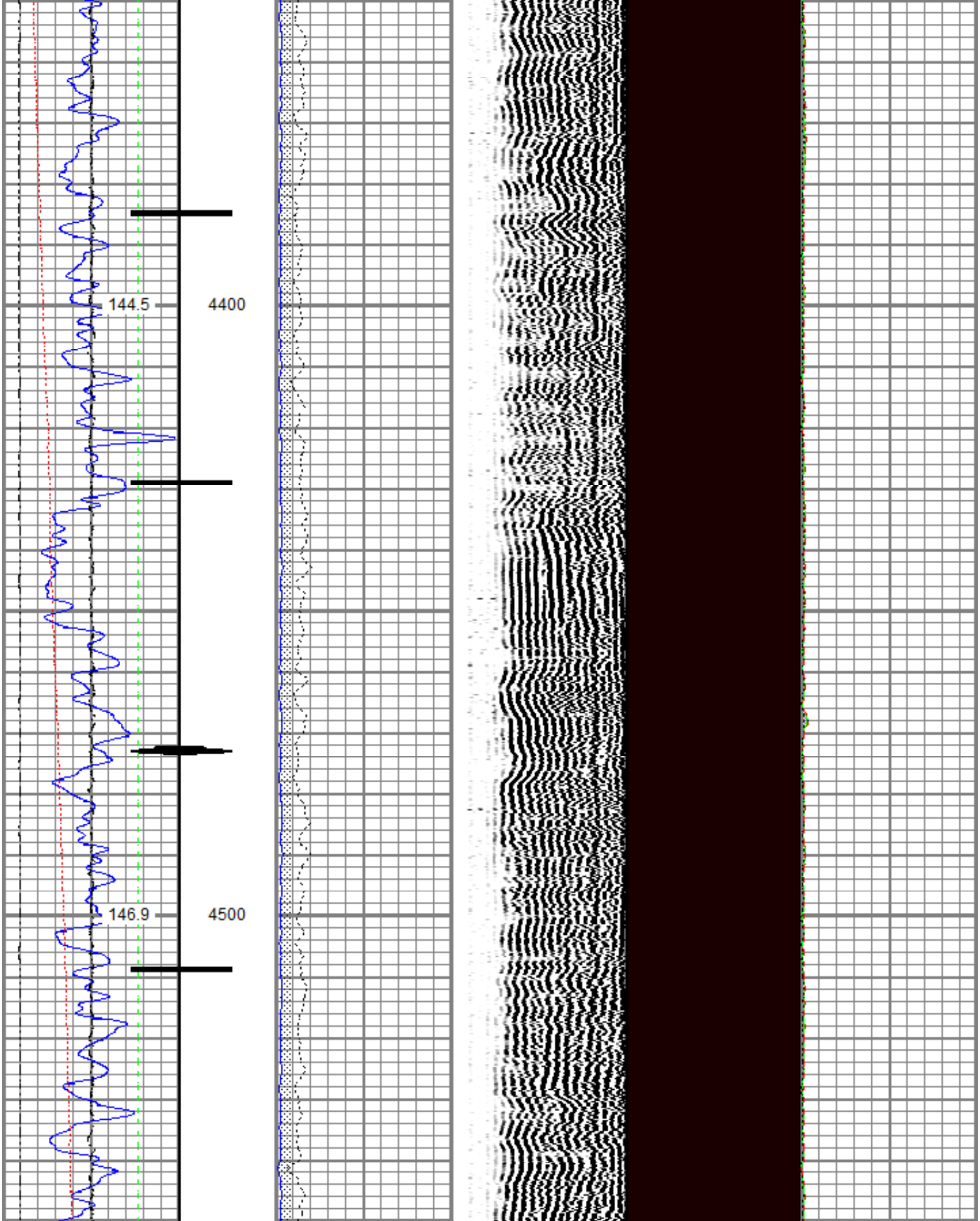

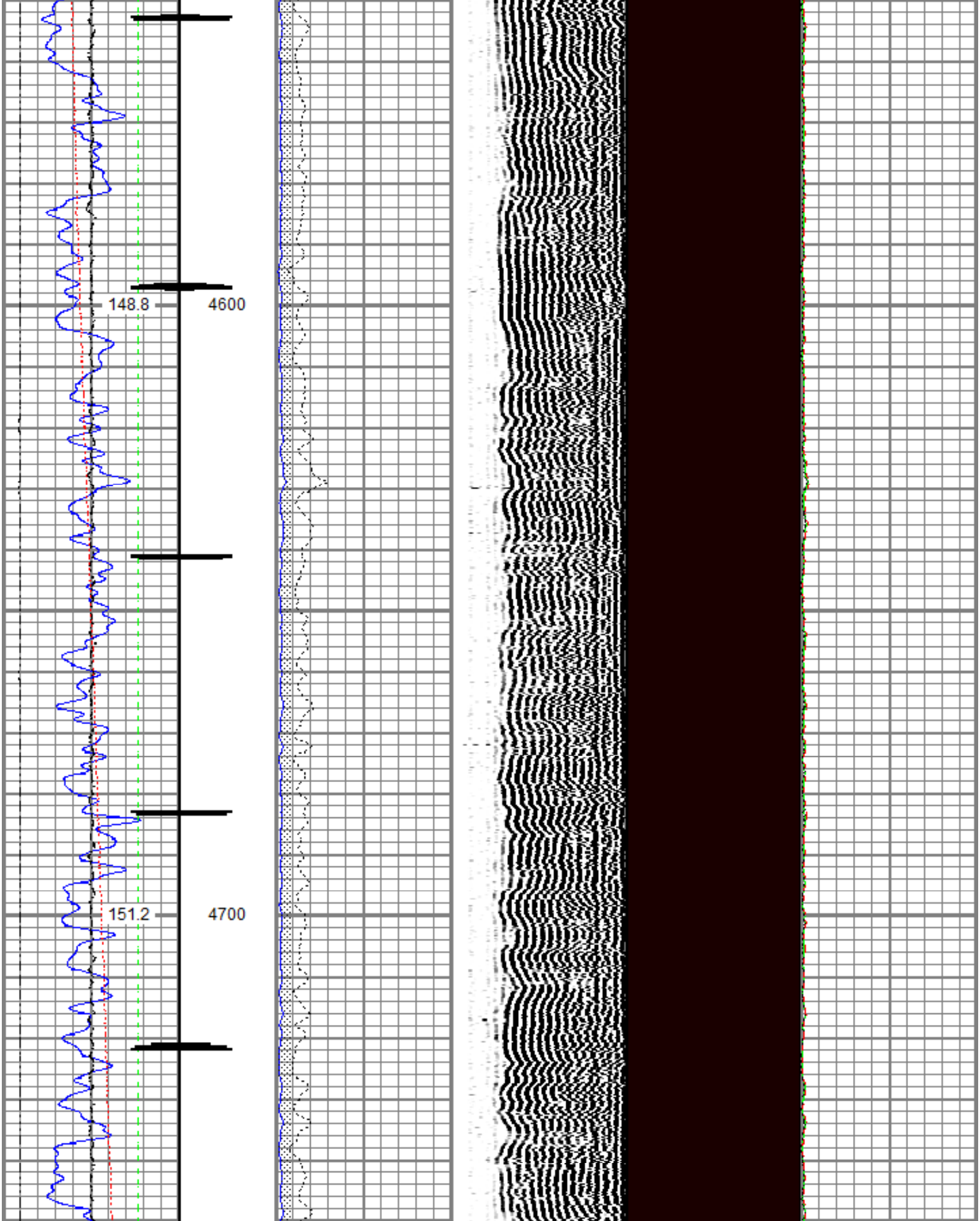

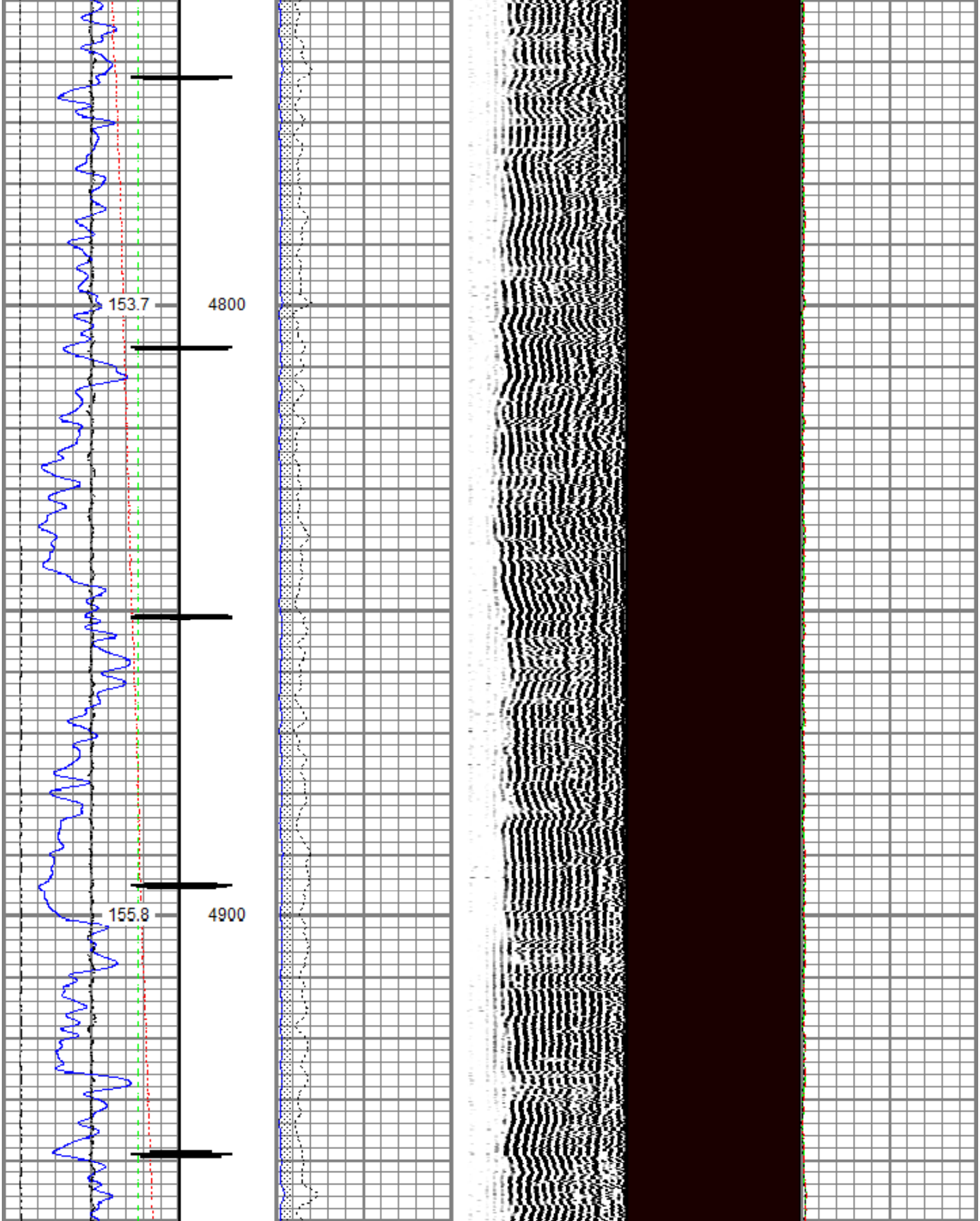

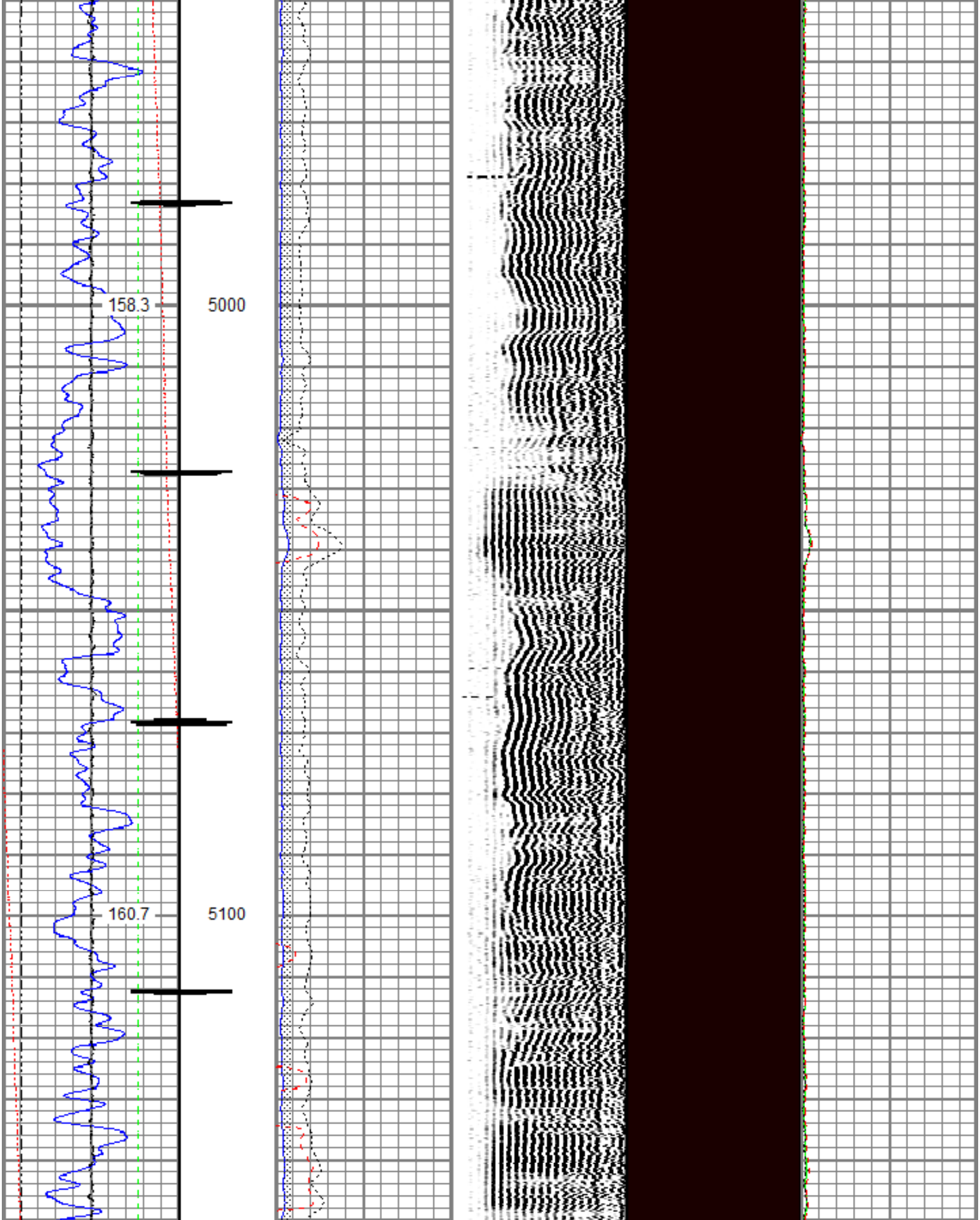

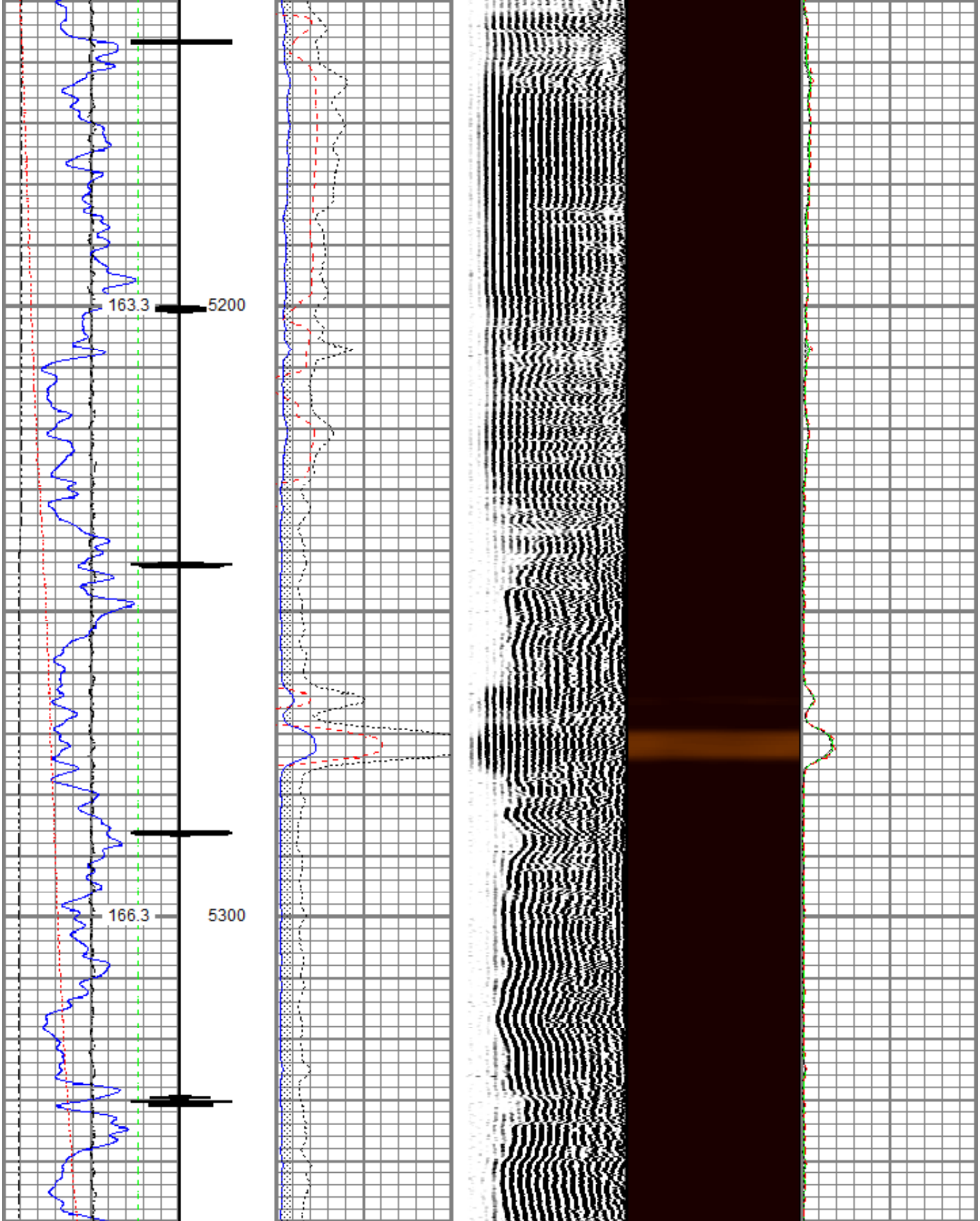

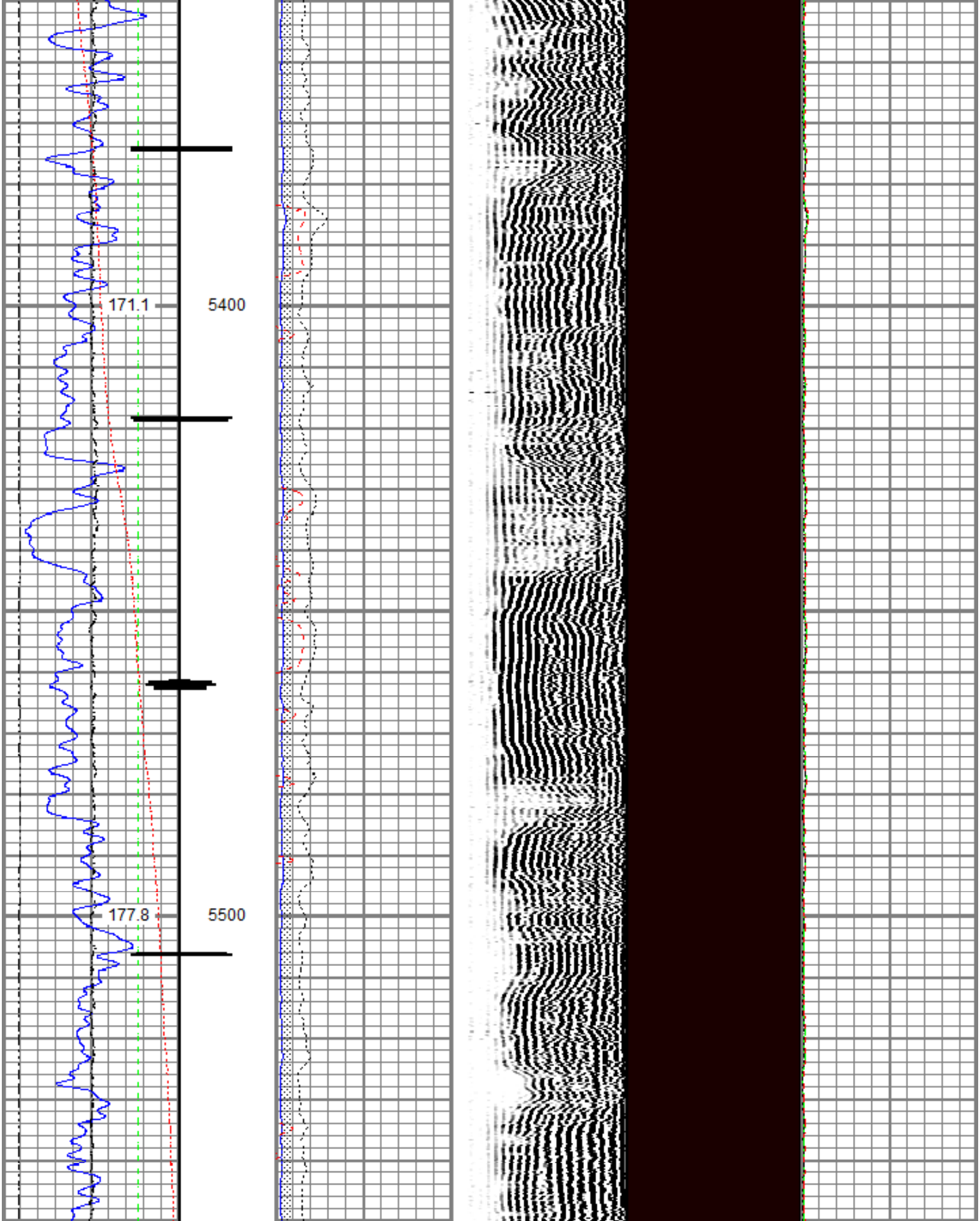

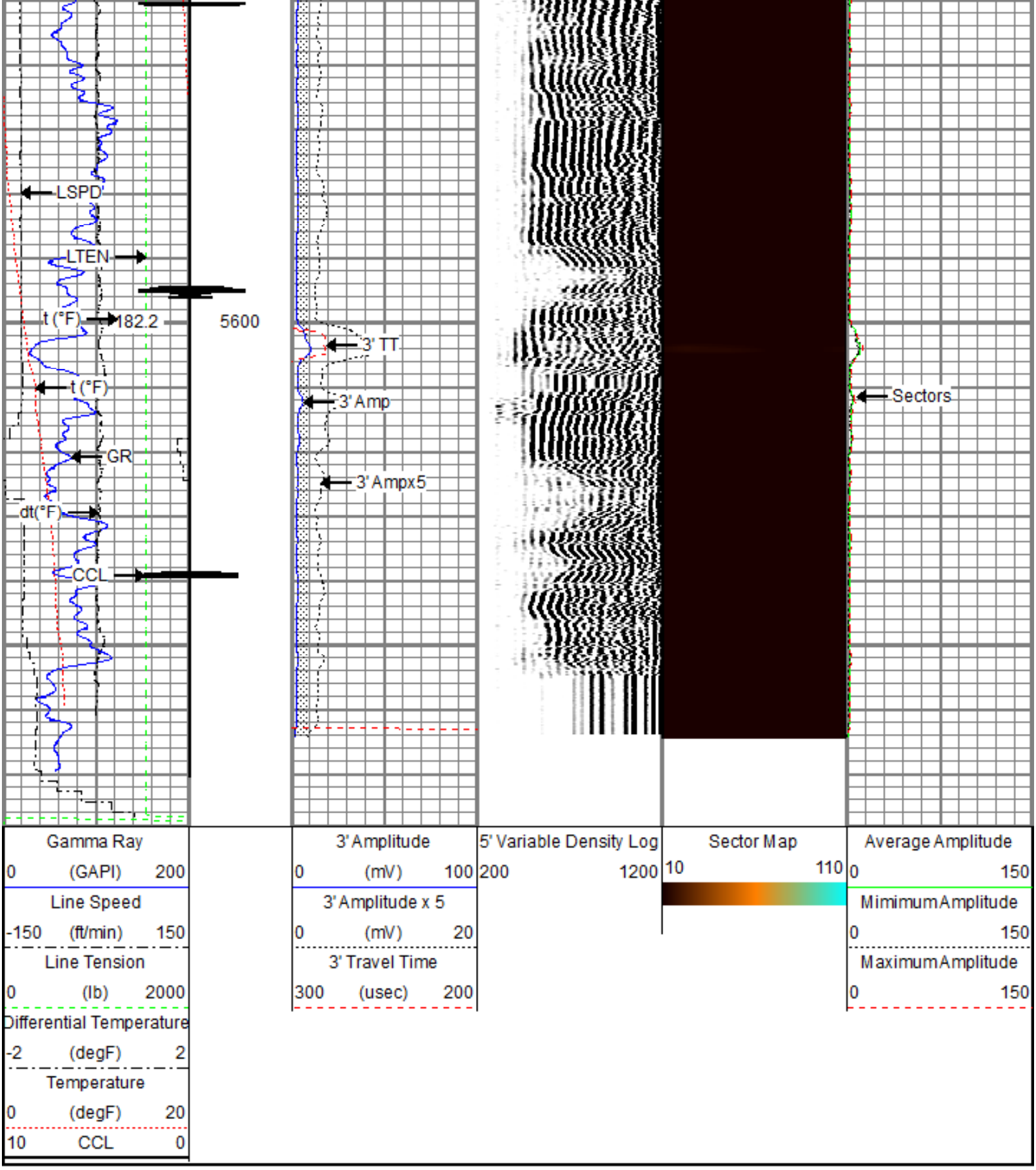

RELIANCE
OILFIELD SERVICES

Repeat Pass

Recorded With 0 PSI Surface Induced Pressure

Database File	tep\tep_5-mile ranch sg 523-26_rbl_11-27-18\tep_5-mile ranch sg 523-26_rbl_11-27-18.db
Dataset Pathname	repeat.2
Presentation Format	ros_rbt004_tep
Dataset Creation	Thu Nov 29 15:45:32 2018
Charted by	Depth in Feet scaled 1:240

Gamma Ray		3' Amplitude	5' Variable Density Log	Sector Map	Average Amplitude
0 (GAPI) 200		0 (mV) 100	200 1200	10 110	0 150
Line Speed		3' Amplitude x 5			Mimimum Amplitude
-150 (ft/min) 150		0 (mV) 20			0 150
Line Tension		3' Travel Time			Maximum Amplitude
0 (lb) 2000		300 (usec) 200			0 150
Differential Temperature					
-2 (degF) 2					
Temperature					
0 (degF) 20					

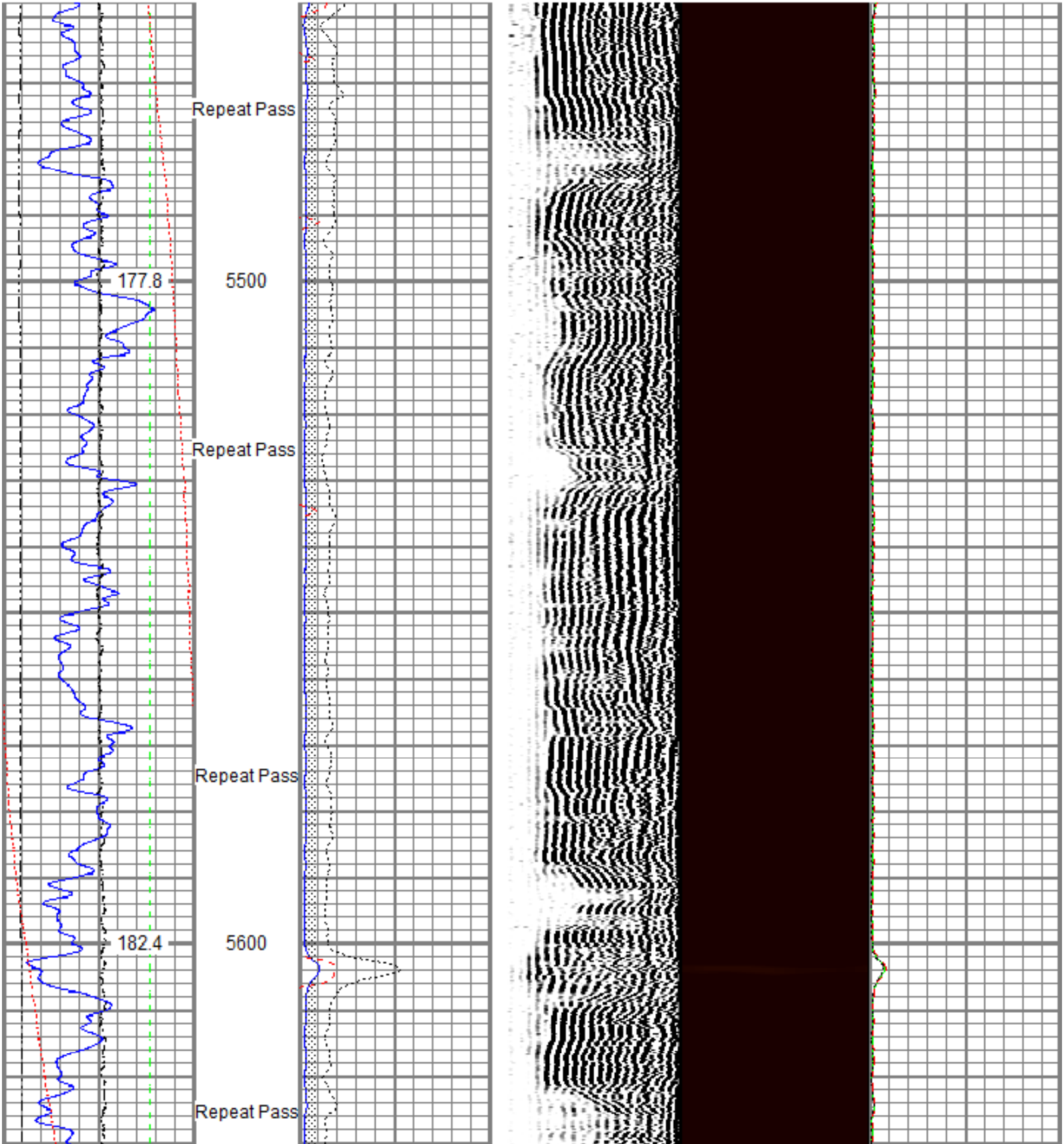

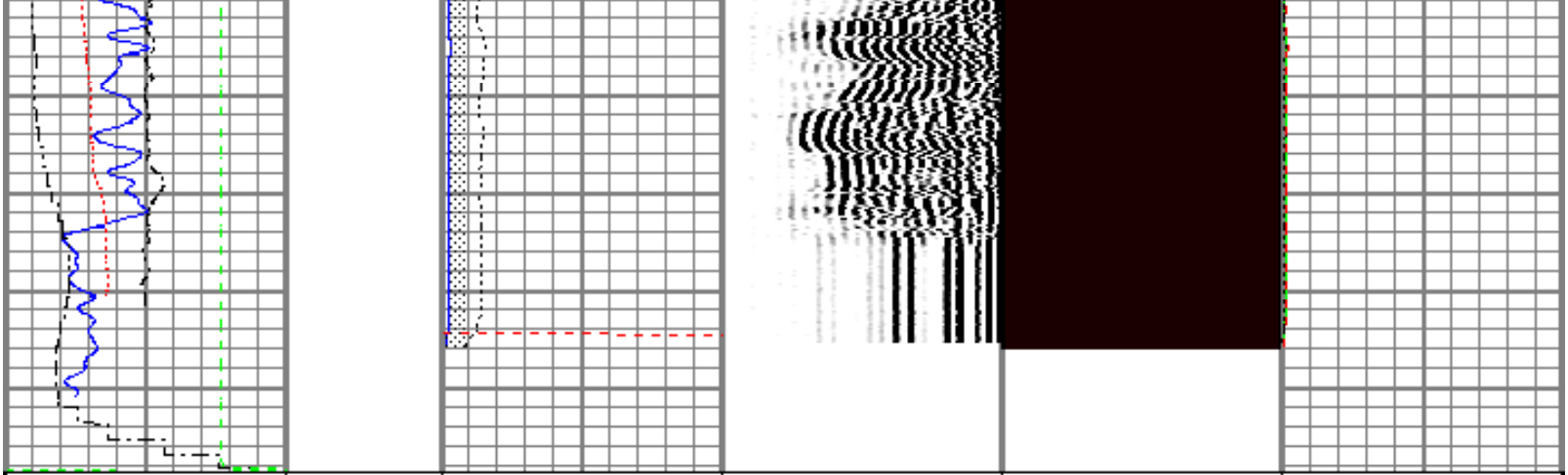

Gamma Ray
0 (GAPI) 200
Line Speed
-150 (ft/min) 150
Line Tension
0 (lb) 2000
Differential Temperature
-2 (degF) 2
Temperature
0 (degF) 20

3' Amplitude
0 (mV) 100
3' Amplitude x 5
0 (mV) 20
3' Travel Time
300 (usec) 200

5' Variable Density Log
200 1200

Sector Map
10 110

Average Amplitude
0 150
Mimimum Amplitude
0 150
Maximum Amplitude
0 150

Sensor	Offset (ft)	Schematic	Description	Length (ft)	O.D. (in)	Weight (lb)
			Titan CHD-14375 GO Titan 1-7/16" Assembled Electric Cable Head w/ 1" Fishing Neck	1.03	1.44	3.60
			DSS RAC-2750 5A GO DSS 2-3/4" Roller 5 Arm Centralizer w/ GO Ends	2.55	2.75	32.00
TEMP	16.33					
			Probe Radii-2750 RBT (101013) Probe 2-3/4" Radial Cement Bond Tool with Integral Temperature Sub	9.39	2.75	105.00
WVFS8	14.10					
WVFS7	14.10					
WVFS6	14.10					
WVFS5	14.10					
WVFS4	14.10					
WVFS3	14.10					
WVFS2	14.10					
WVFS1	14.10					
WVFCAL	14.10					
WVF3FT	14.10					
WVF5FT	13.10					
			DSS RAC-2750 5A GO DSS 2-3/4" Roller 5 Arm Centralizer w/ GO Ends	2.55	2.75	32.00

CCL$2	6.42
CCL$1	6.42
GR	5.18

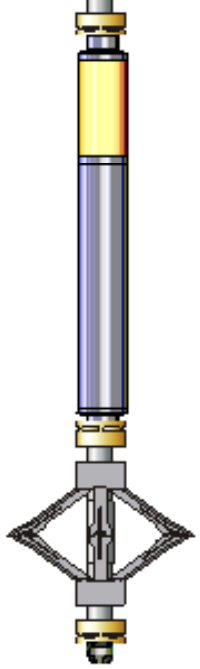

Probe GR-CCL-2750 GOB (FW1211-081) Probe 2-3/4" rev.2 Digital Scintillation Gamma Ray/CCL Combined	4.51	2.75	55.00
DSS RAC-2750 5A GO DSS 2-3/4" Roller 5 Arm Centralizer w/ GO Ends	2.55	2.75	32.00
GO BN-14375 GO 1 7/16" Bull Nose with Go Box Top	0.25	1.44	1.00

Dataset: tep_5-mile ranch sg 523-26_rbl_11-27-18.db: field/well/run1/main.1
Total length: 22.82 ft
Total weight: 260.60 lb
O.D.: 2.75 in

Calibration Report

Database File c:\programdata\warrior\data\tep\tep_5-mile ranch sg 523-26_rbl_11-27-18\tep_5-mile ranch sg 523-26_rbl_1
Dataset Pathname main.1
Dataset Creation Thu Nov 29 15:41:21 2018

Gamma Ray Calibration Report

Serial Number:	FW1211-081	
Tool Model:	2750 GOB	
Performed:	Sun Nov 12 12:22:44 2017	
Calibrator Value:	637.0	GAPI
Background Reading:	112.4	cps
Calibrator Reading:	1008.7	cps
Sensitivity:	0.7107	GAPI/cps

Segmented Cement Bond Log Calibration Report

Serial Number:	101013	
Tool Model:	2750 RBT	
Calibration Casing Diameter:	4.500	in
Calibration Depth:	32.598	ft

Master Calibration, performed (Derived):

	Raw (v)		Calibrated (mv)		Results	
	Zero	Cal	Zero	Cal	Gain	Offset
3'	-0.009	0.714	0.800	81.196	111.182	1.809
CAL	0.757	0.756				
5'	-0.009	0.657	0.800	81.196	120.570	1.939
SUM						
S1	-0.012	0.725	0.000	100.000	135.813	1.579
S2	-0.012	0.737	0.000	100.000	133.500	1.644
S3	-0.007	0.724	0.000	100.000	136.831	0.977
S4	-0.007	0.718	0.000	100.000	138.008	0.920
S5	-0.007	0.698	0.000	100.000	141.945	0.941
S6	-0.006	0.700	0.000	100.000	141.750	0.816

S7	-0.009	0.688	0.000	100.000	143.411	1.355
S8	-0.008	0.715	0.000	100.000	138.292	1.125

Internal Reference Calibration, performed (Not Performed):

	Raw (v)		Calibrated (v)		Results	
	Zero	Cal	Zero	Cal	Gain	Offset
CAL	0.000	0.000	0.757	0.756	1.000	0.000

Air Zero Calibration, performed Tue Nov 27 14:18:03 2018:

	Raw (v)	Calibrated (v)	Results
	Zero	Zero	Offset
3'	-0.004	0.000	-0.000
5'	-0.003	0.000	0.000
SUM			
S1	-0.004	0.000	-0.000
S2	-0.005	0.000	0.000
S3	-0.005	0.000	0.000
S4	-0.004	0.000	0.000
S5	-0.003	0.000	-0.000
S6	-0.004	0.000	-0.000
S7	-0.004	0.000	-0.000
S8	-0.004	0.000	-0.001

Temperature Calibration Report

Serial Number:	101013
Tool Model:	2750 RBT
Performed:	Sun Nov 12 13:21:13 2017

	Reference	Reading
Low Reference:	100.00 degF	112.30 degF
High Reference:	350.00 degF	394.75 degF

Gain:	0.89
Offset:	0.60
Delta Spacing	1

RELIANCE
OILFIELD SERVICES

Company	TEP Rocky Mountain LLC
Well	5-Mile Ranch SG 523-26
Field	Grand Valley
County	Garfield
State	Colorado