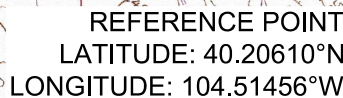


WESTMINSTER, CO 80031

SECTION: 23
TOWNSHIP: 3N
RANGE: 64W

RANGE: 64W

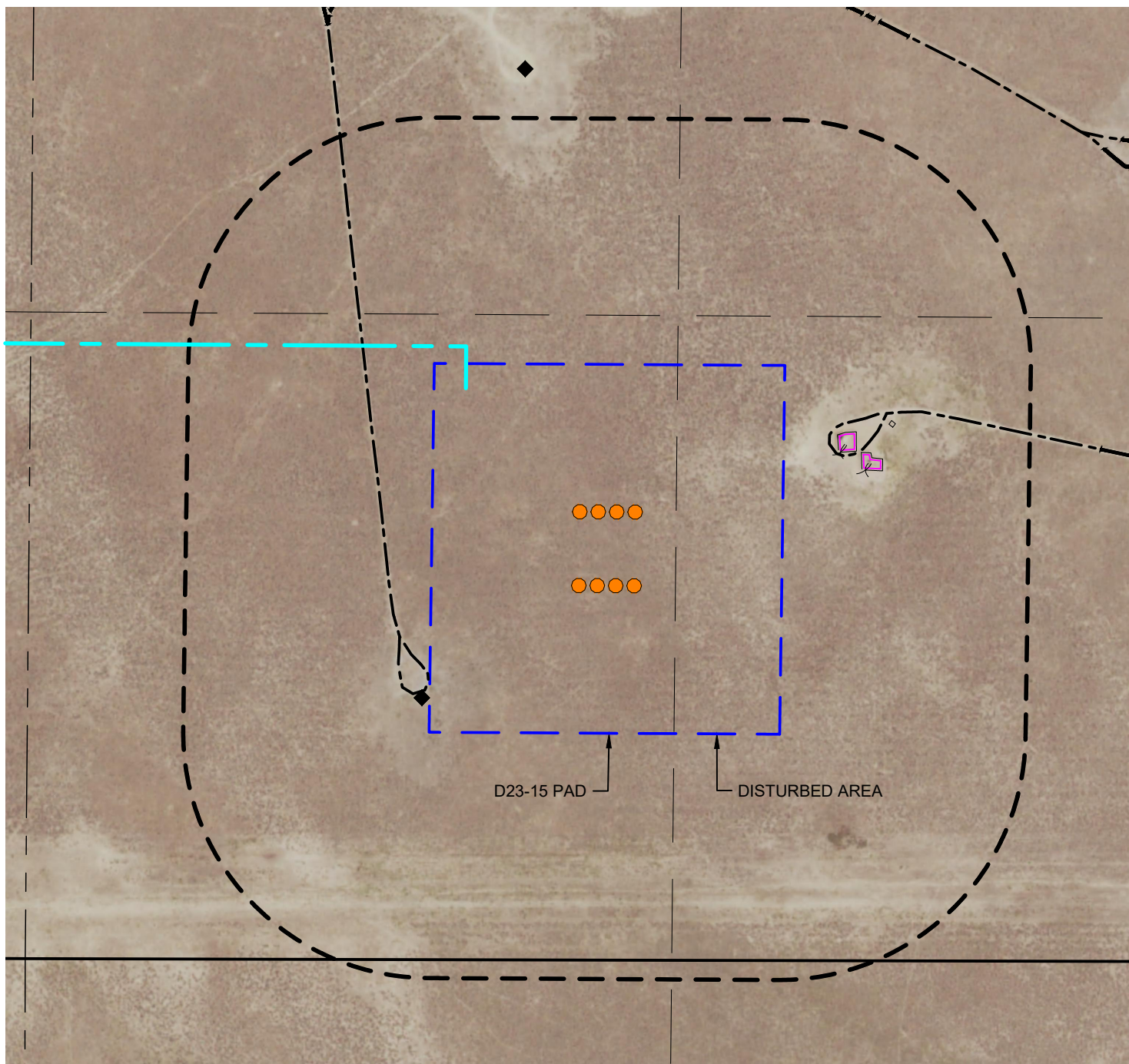


SHEET 1 OF 2

ACCESS ROAD MAP

D23-15 PAD

SECTION: 23
TOWNSHIP: 3N
RANGE: 64W



FIELD DATE: 08-02-18
DRAWING DATE: 01-23-19
DRAWN BY: JW
CHECKED BY: VQD

LEGEND:

- = PROPOSED WELL
- ◆ = EXISTING WELL

- [Blue dashed rectangle] = DISTURBANCE AREA
- [Black dashed line] = 500' RADIUS
- [Pink dashed rectangle] = EXISTING FACILITY

- [Black 'X' symbol] = FENCE
- [Black dashed line] = EXISTING ROAD

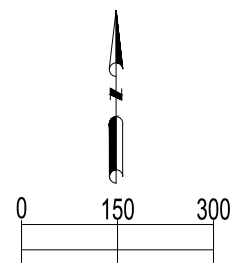
- [Cyan dashed line] = PROPOSED ACCESS ROAD
- [Black solid line] = SECTION LINE
- [Black solid line with cross-tick] = CENTER SECTION LINE

DISCLAIMER:
THIS PLOT DOES NOT REPRESENT A MONUMENTED LAND SURVEY AND SHOULD NOT BE RELIED UPON TO DETERMINE BOUNDARY LINES, PROPERTY OWNERSHIP OR OTHER PROPERTY INTERESTS. PARCEL LINES, IF DEPICTED HAVE NOT BEEN FIELD VERIFIED AND MAY BE BASED UPON PUBLICLY AVAILABLE DATA THAT ALSO HAS NOT BEEN INDEPENDENTLY VERIFIED.

DATA SOURCE:

AERIAL IMAGERY: NAIP 2017

PUBLICLY AVAILABLE DATA SOURCES HAVE NOT BEEN INDEPENDENTLY VERIFIED BY ASCENT.



SCALE: 1"=300'

SHEET 2 OF 2