







WS01 & WS02 collected 12/6/18. SS01, SS02, & SS03 collected 12/7/18. SS03 collected as a background sample. Wet area mapped 12/6/18.

Legend

-  Point of Release
-  Wet Area
-  Water Sample Location
-  Soil Sample Location
-  Oil and Gas Well
-  Streams and Drainages

Cottonwood
CONSULTING

Mapping by: A. Webb, 12/11/18
Coordinate System:
NAD 1983 UTM Zone 13 N

Location: SESW Sec 1 T34N R8W

**Richardson G2
Release Map
BP America Production Company**