

PHOTO: VIEW FROM CORNER #5 TO LOCATION STAKES

CAMERA ANGLE: SOUTHEASTERLY




PHOTO: VIEW FROM BEGINNING OF PROPOSED ACCESS

CAMERA ANGLE: NORTHWESTERLY

SandRidge Exploration & Production, LLC

**SPICER S32 ANNEX PAD
SW 1/4 SW1/4, SECTION 32, T7N, R80W, 6th P.M.
JACKSON COUNTY, COLORADO**



UELS, LLC
Corporate Office * 85 South 200 East
Vernal, UT 84078 * (435) 789-1017

TAKEN BY	GREG WEIMER, N.M.	08-03-18	
DRAWN BY	J.L.G.	10-04-18	
LOCATION PHOTOS			PHOTO 1




PHOTO: VIEW OF LOCATION STAKE

CAMERA ANGLE: NORTHERLY




PHOTO: VIEW OF LOCATION STAKE

CAMERA ANGLE: EASTERLY

SandRidge Exploration & Production, LLC

**SPICER S32 ANNEX PAD
SW 1/4 SW1/4, SECTION 32, T7N, R80W, 6th P.M.
JACKSON COUNTY, COLORADO**



UELS, LLC
Corporate Office * 85 South 200 East
Vernal, UT 84078 * (435) 789-1017

TAKEN BY	GREG WEIMER, N.M.	08-03-18	
DRAWN BY	J.L.G.	10-04-18	
LOCATION PHOTOS			PHOTO 2




PHOTO: VIEW OF LOCATION STAKES

CAMERA ANGLE: SOUTHERLY



PHOTO: VIEW OF LOCATION STAKE

CAMERA ANGLE: WESTERLY

SandRidge Exploration & Production, LLC

**SPICER S32 ANNEX PAD
SW 1/4 SW1/4, SECTION 32, T7N, R80W, 6th P.M.
JACKSON COUNTY, COLORADO**



UELS, LLC
Corporate Office * 85 South 200 East
Vernal, UT 84078 * (435) 789-1017

TAKEN BY	GREG WEIMER, N.M.	08-03-18	
DRAWN BY	J.L.G.	10-04-18	
LOCATION PHOTOS			PHOTO 3