
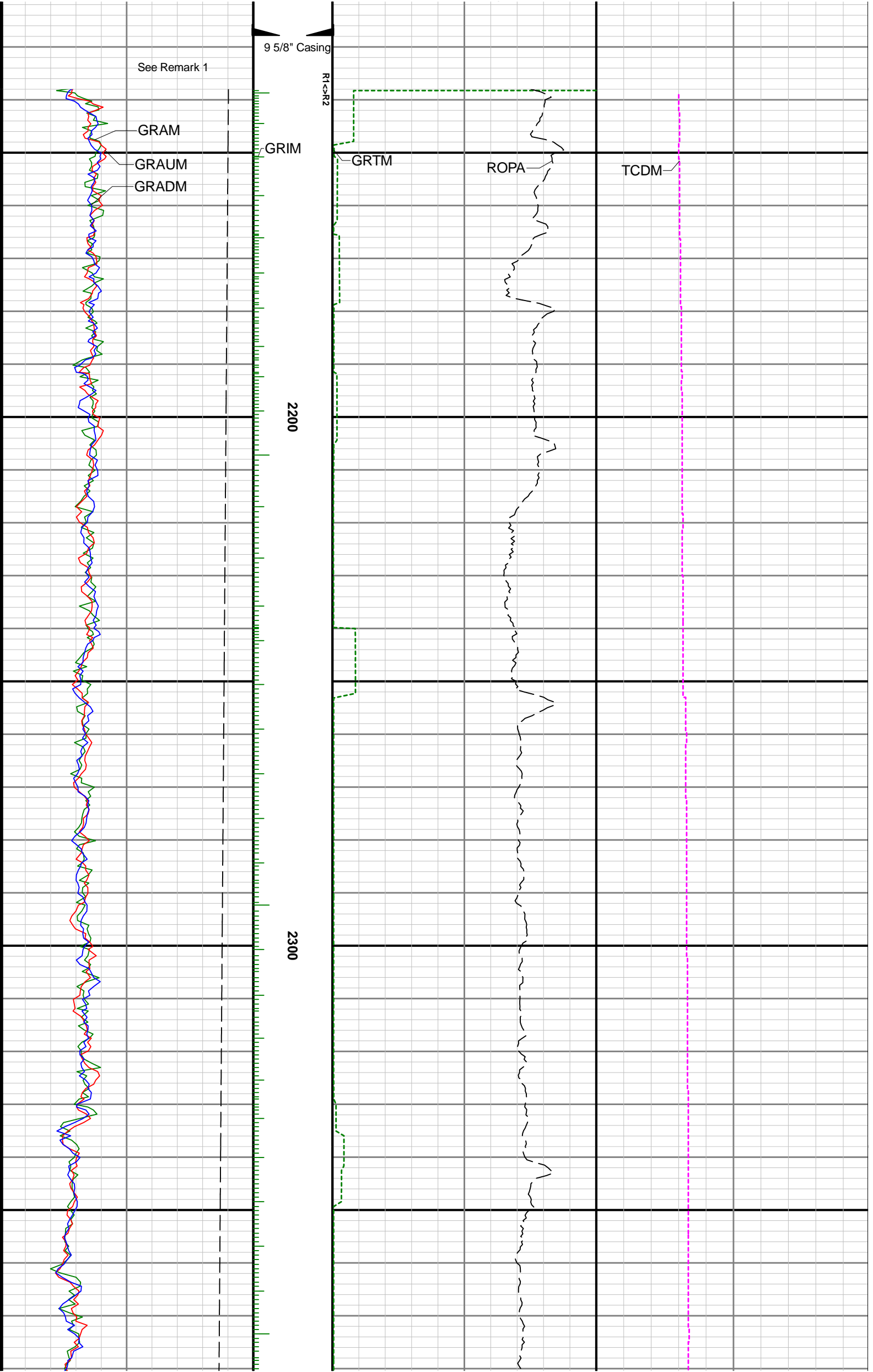
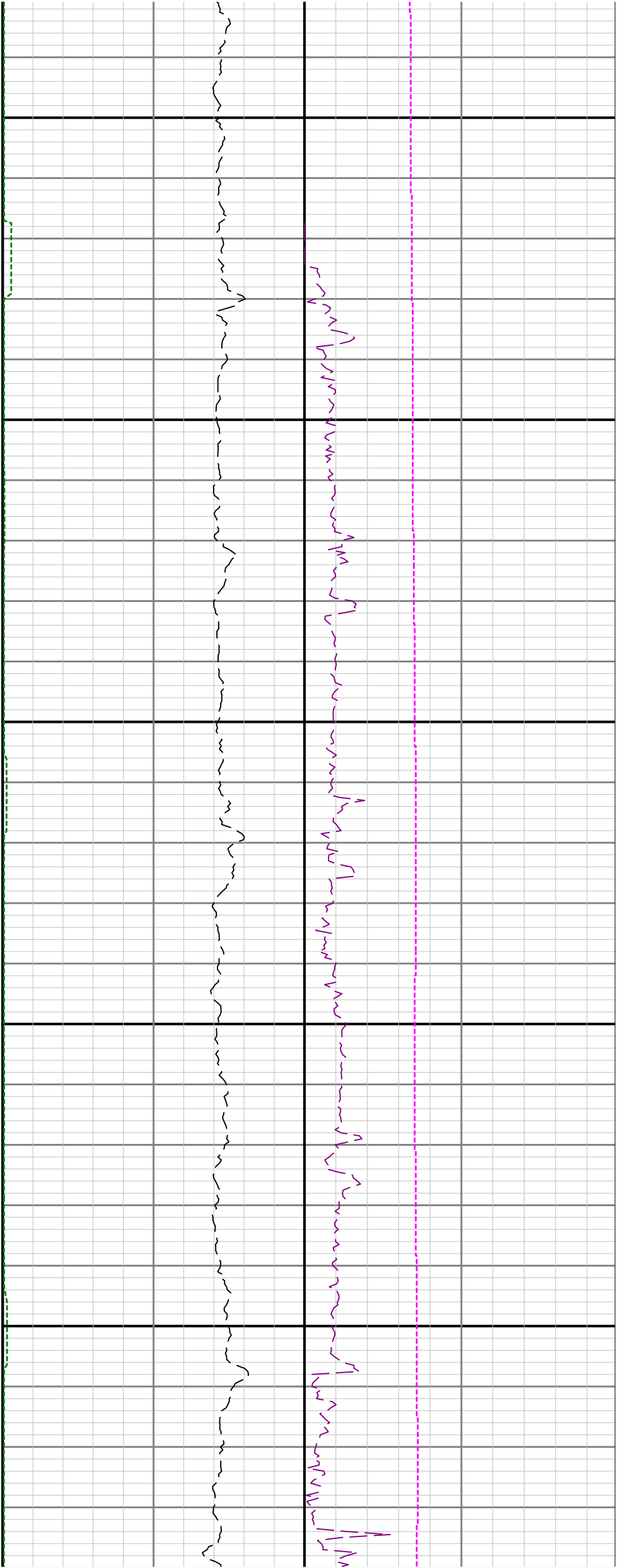


LWD MEMORY LOG											
<div><div><div>BAKER HUGHES</div><div>a GE company</div></div><div></div></div>				Gamma Ray							
Scale:		Company: Clear Creek Resource Partners, Inc.									
1:240 MD		Well:		True Ranch Fee 202-2326H							
Depth Reference:		Field:		Weld County (NAD 83/TN)							
Driller's Depth		County:		Weld		Country: United States					
State:		State:		Colorado							
Status:		Surface Location:				Other Services:					
Final Print		Latitude:				040° 59' 55.356" N					
API No: 05123474110000		Longitude:				104° 37' 23.988" W					
Job ID: 109446287		SEC: 23		TWN: 12N		RGE: 65W		Directional			
Permanent Datum (P.D.): Ground Level		Elevation:		5852.34 ft				Elev. KB:		N/A	
Log Measured From: Rig Floor		Above P.D.		16.00 ft				Elev. DF:		5868.34 ft	
								Elev. GL:		5852.34 ft	
Dates				Interval Logged				Magnetic Field Reference			
Date From: 2018-10-30		Top: (ft)		N/A		Azi Reference North:		True		Dip Angle: (deg)	
Date To: 2018-11-16		Bottom: (ft)		N/A		Total Magnetic Field Strength: (nT)		52543			
Spud Date: 2018-10-30						Mag to Reference North Correction: (deg)		8.21 E			
Borehole Record						Casing Record					
Hole Size (in)		From (ft)		To (ft)		Size (in)		Weight (lb/ft)		From (ft)	
13.500		0.00		2138.00		9.625		36.00		0.00	
8.500		2138.00		18088.00							

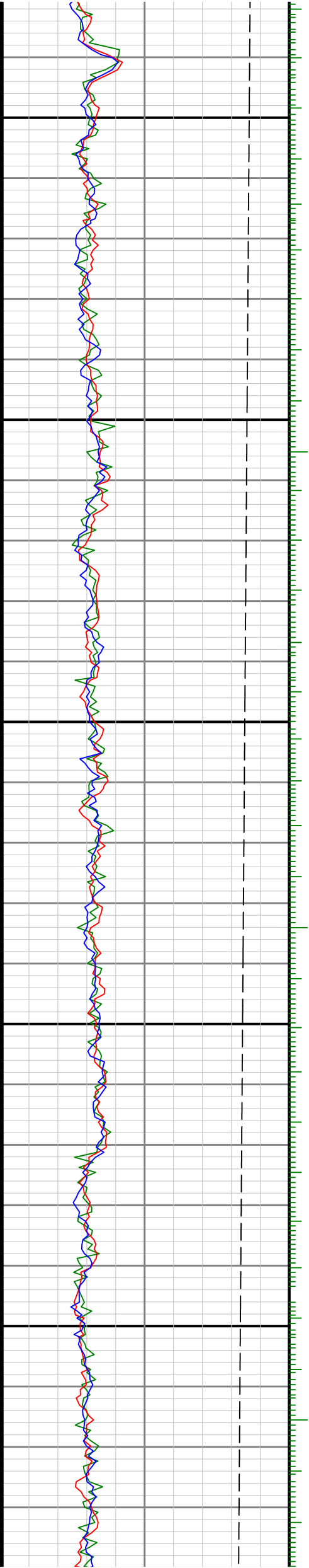


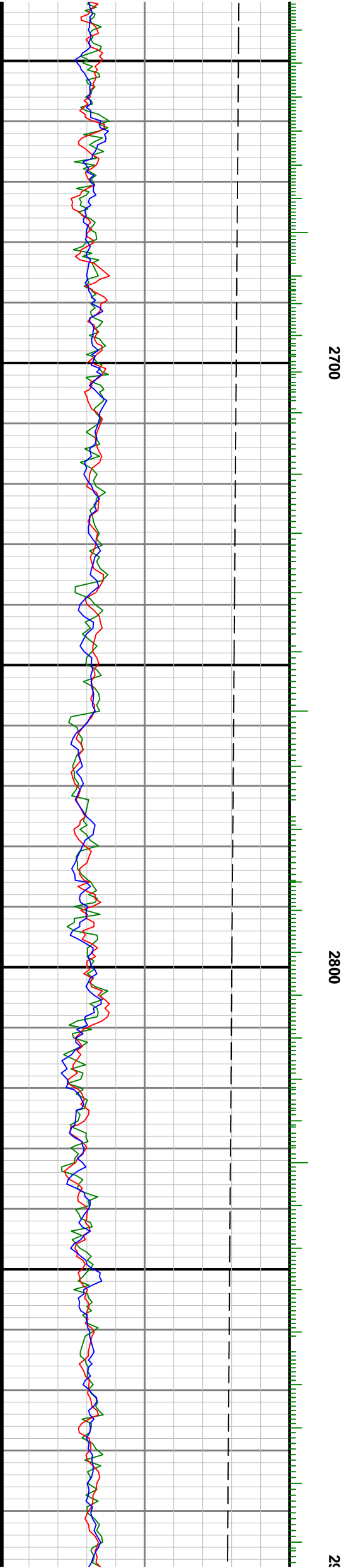
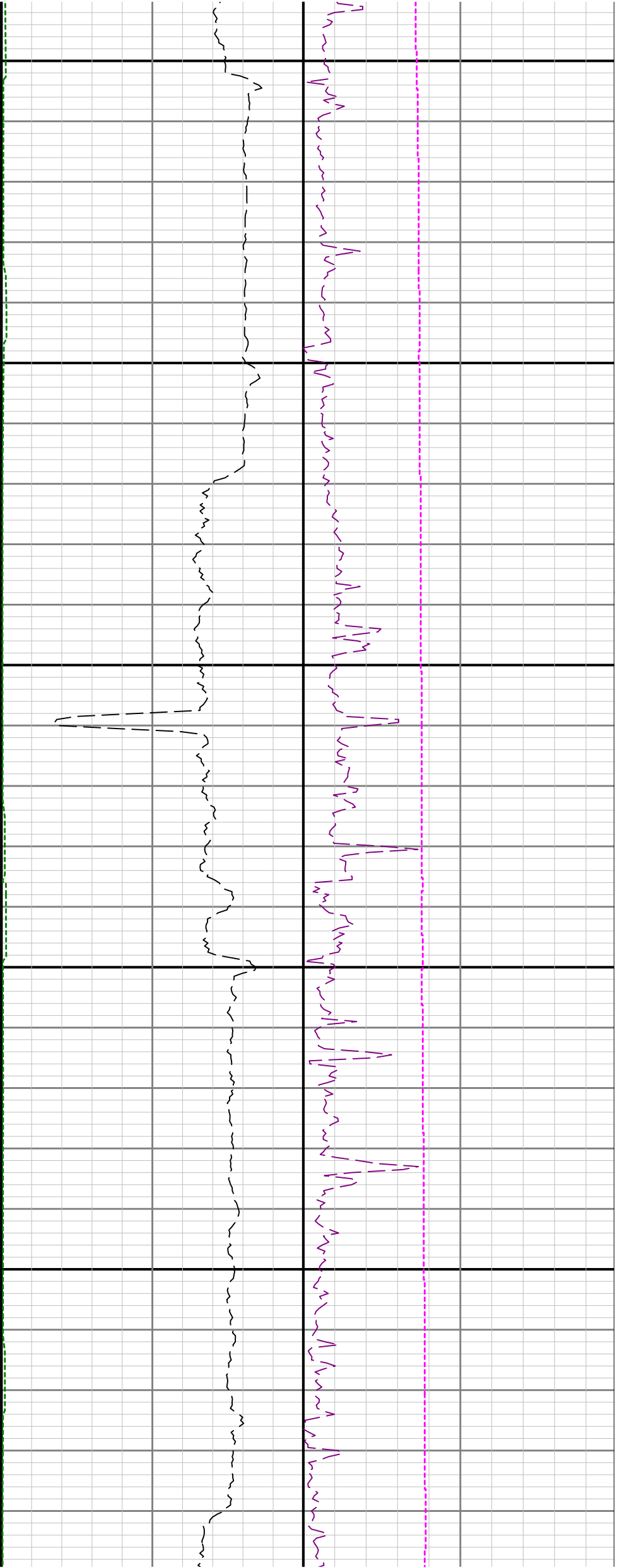


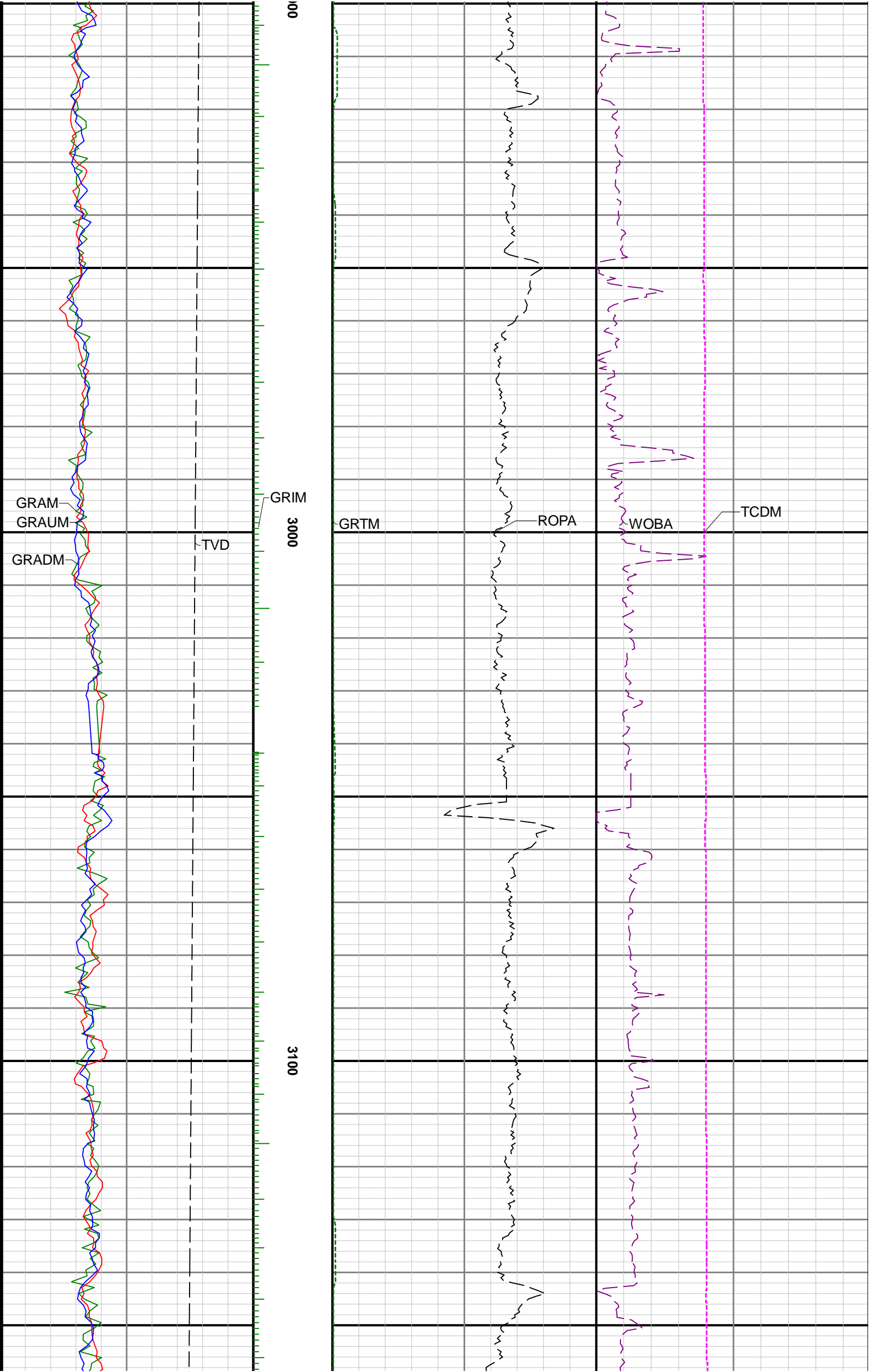
2400

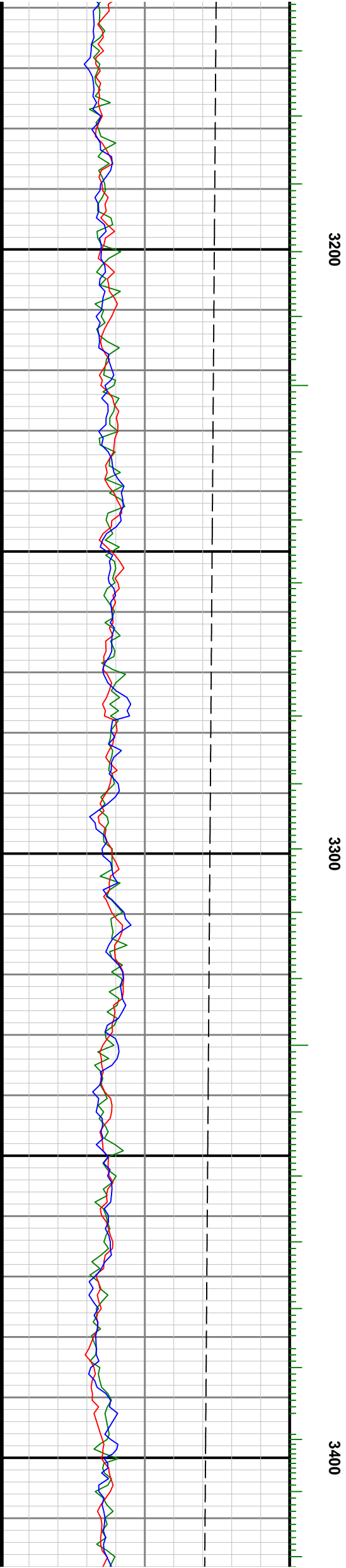
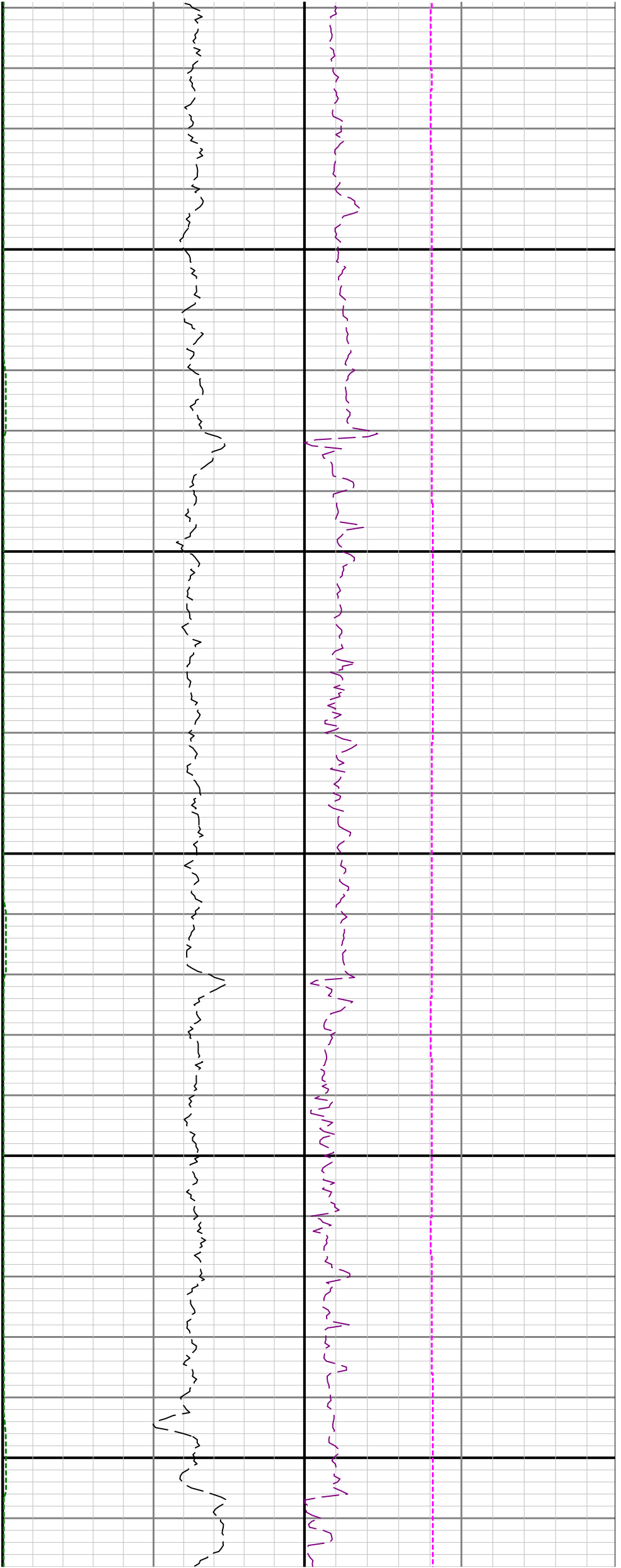
2500

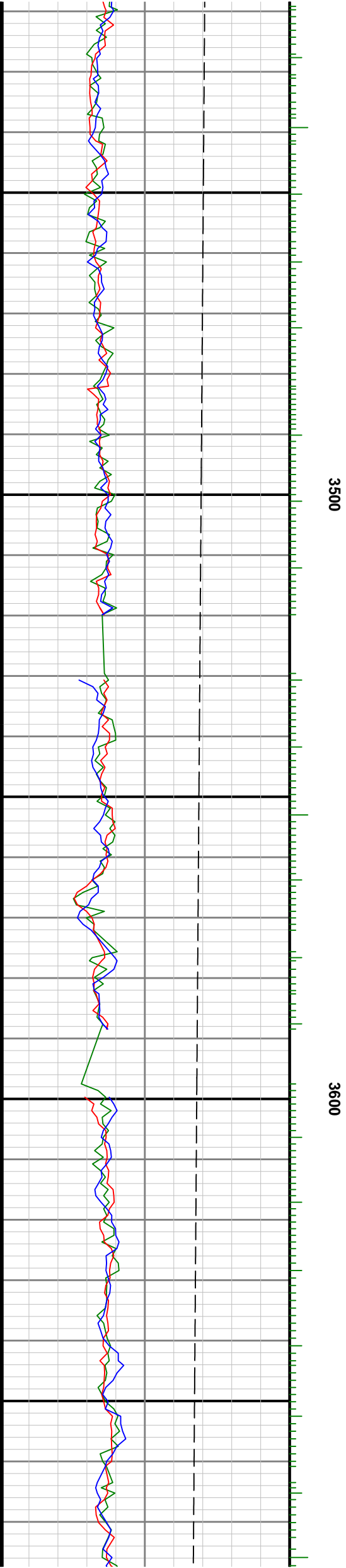
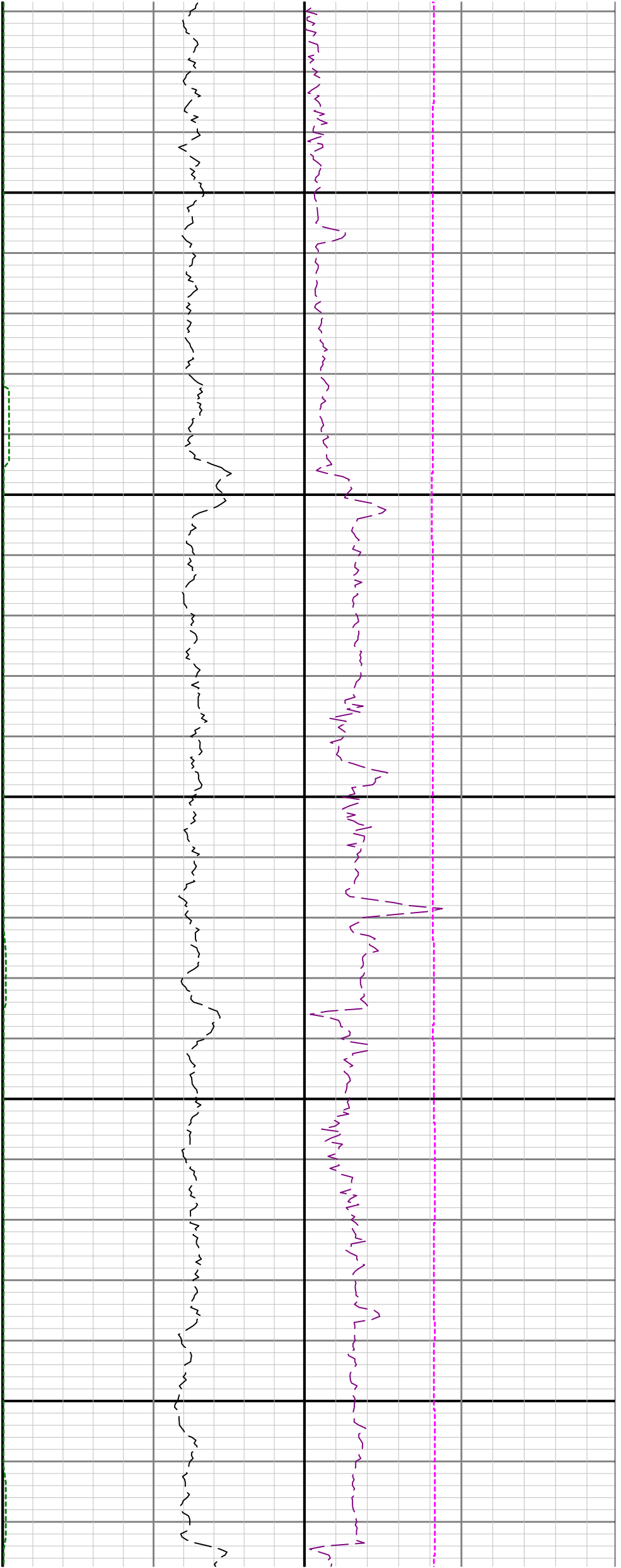
2600

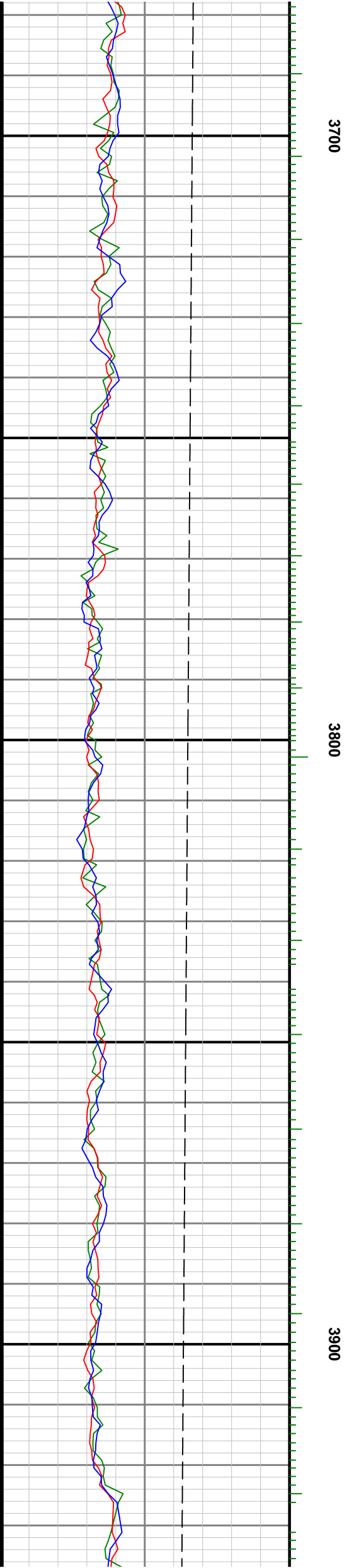
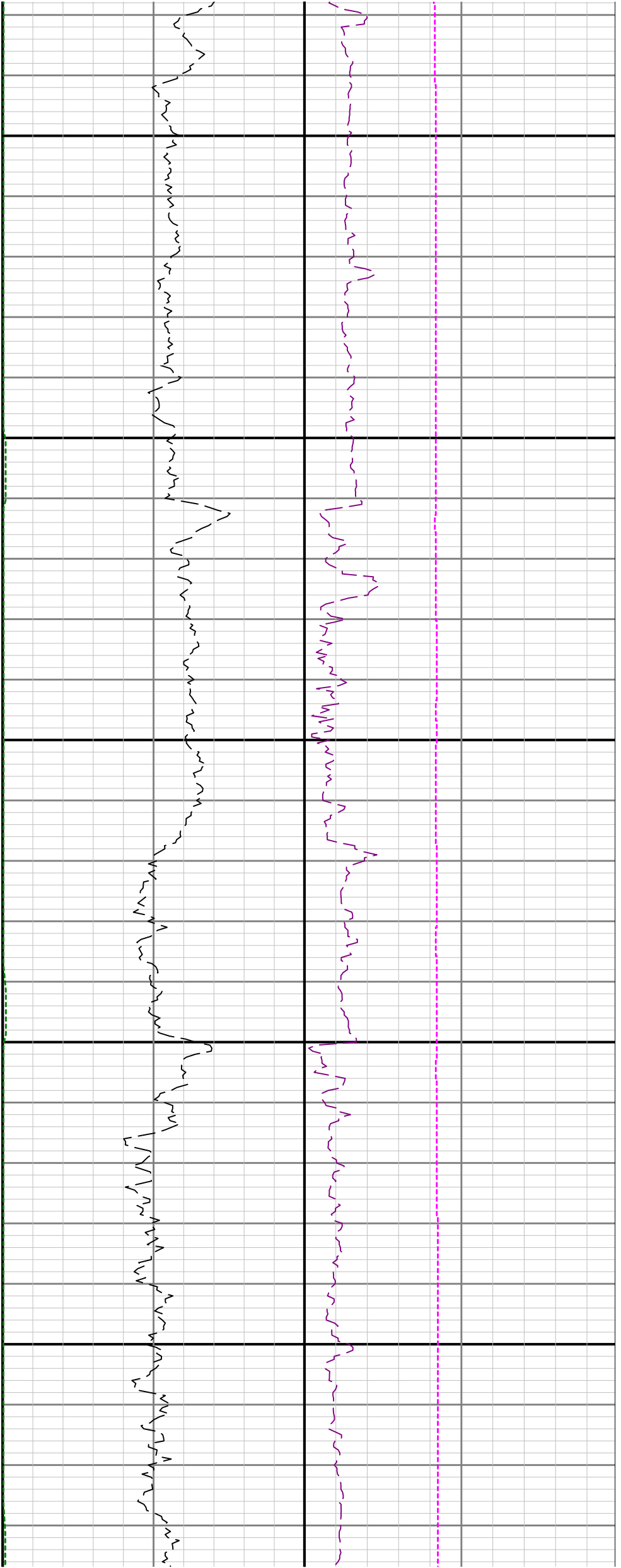


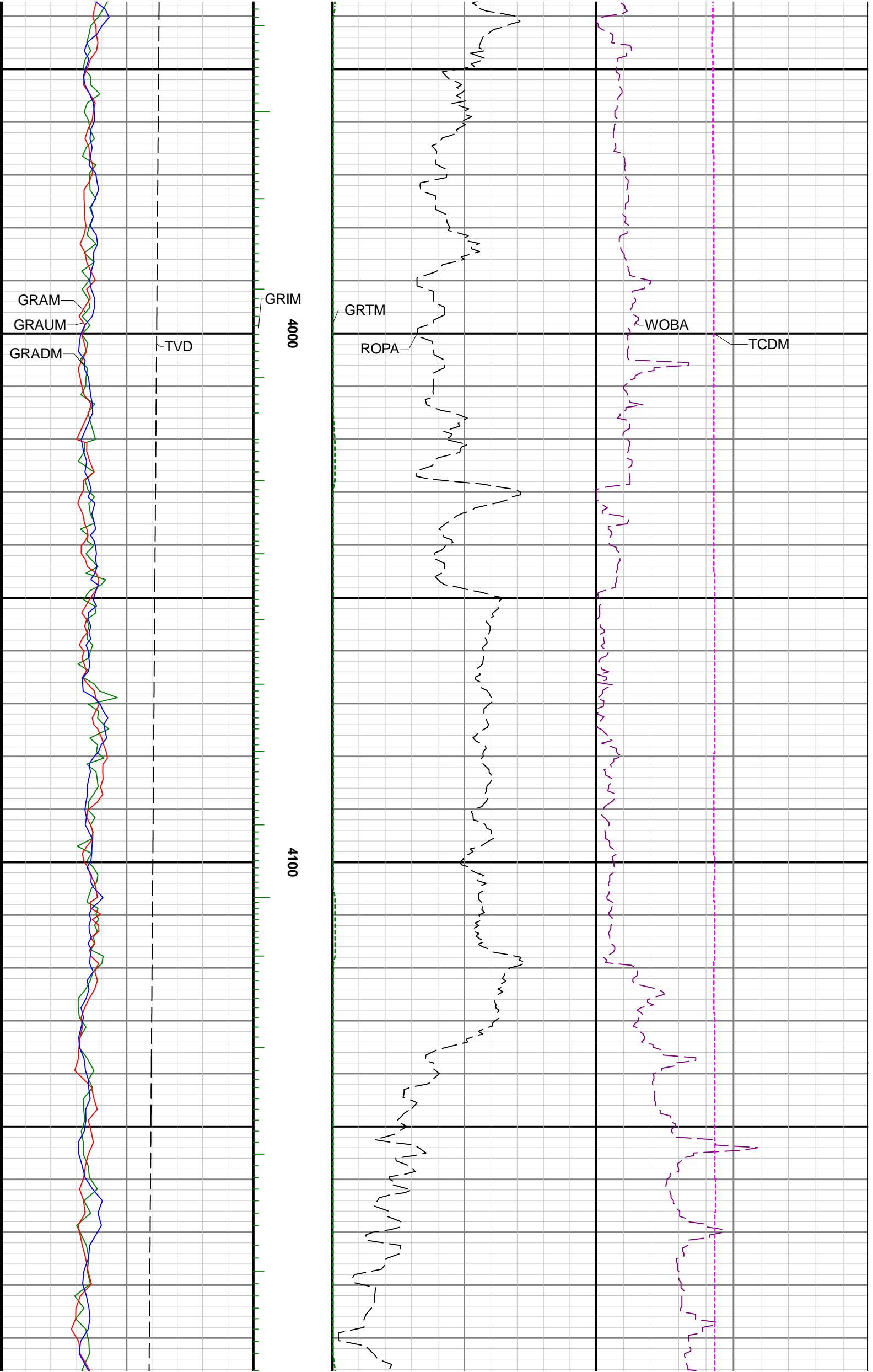


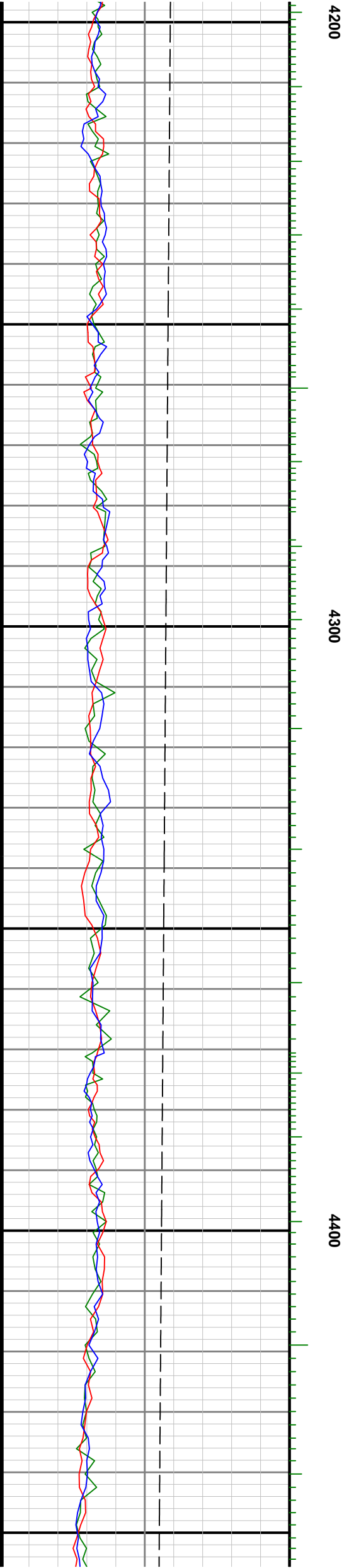
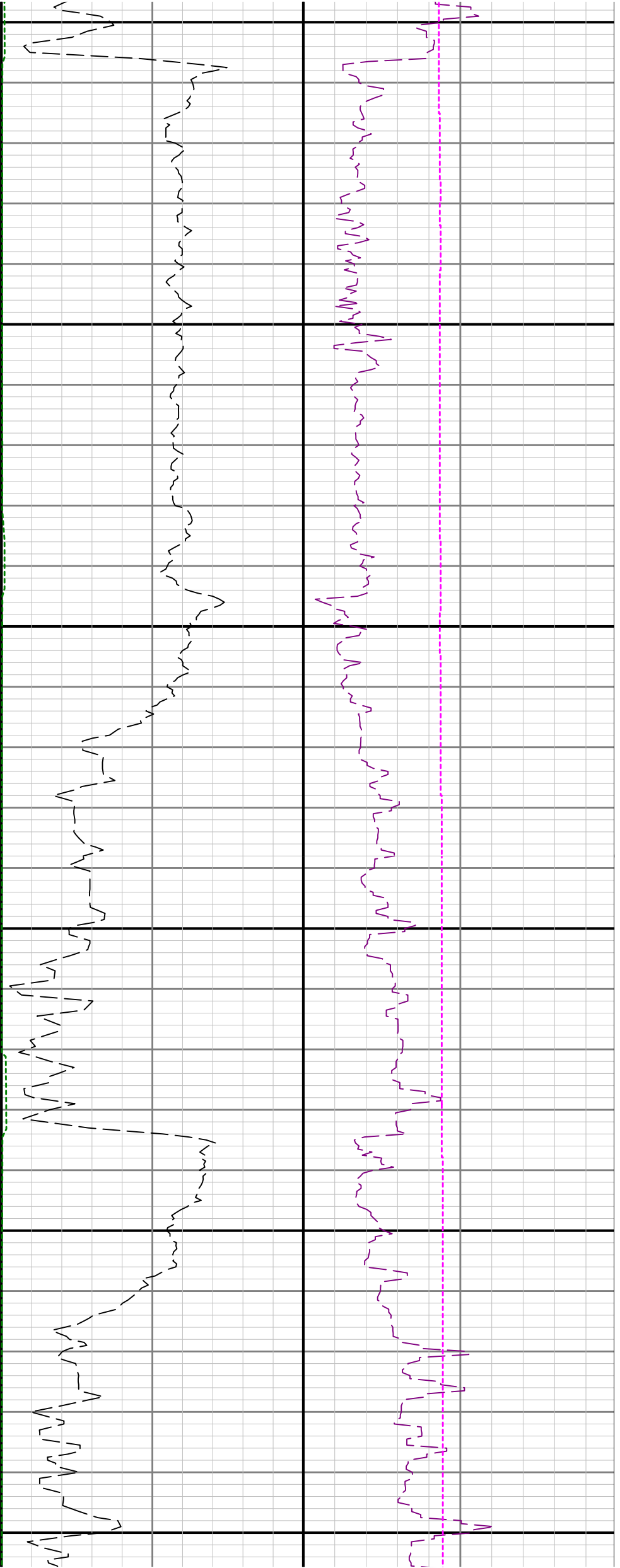


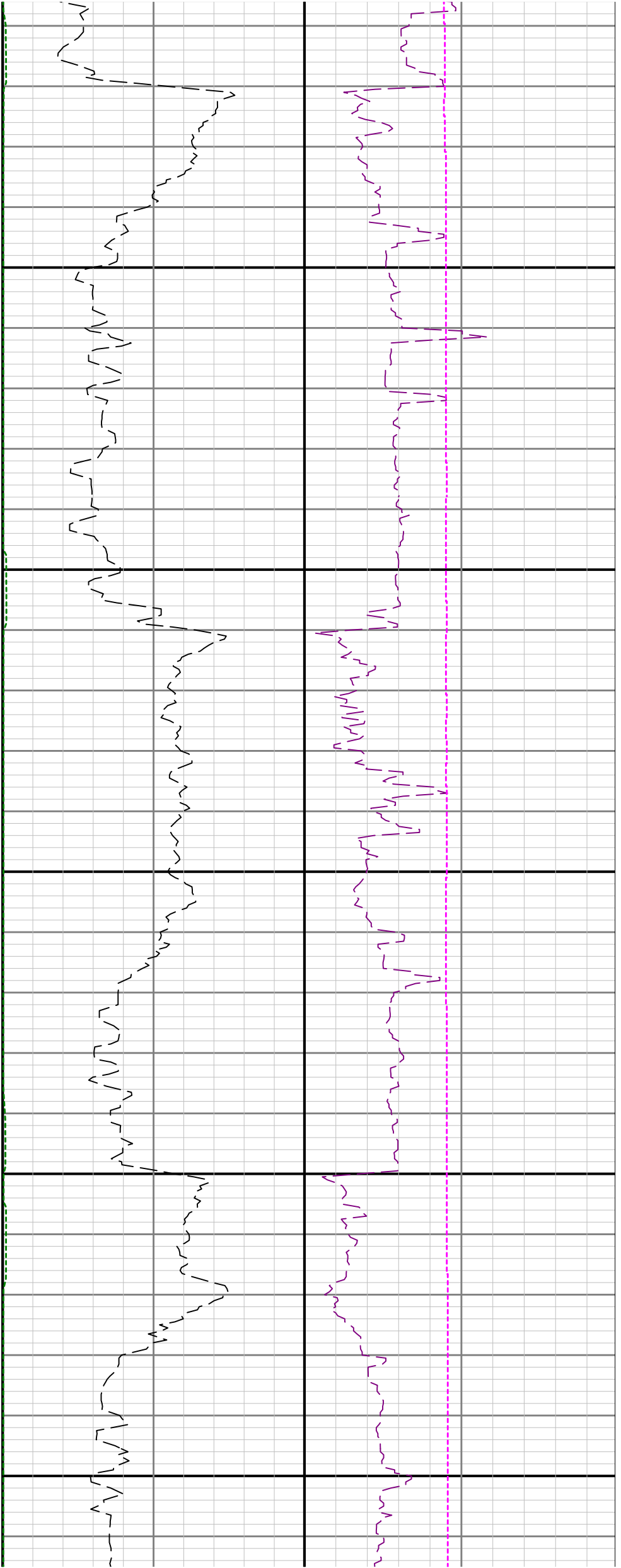








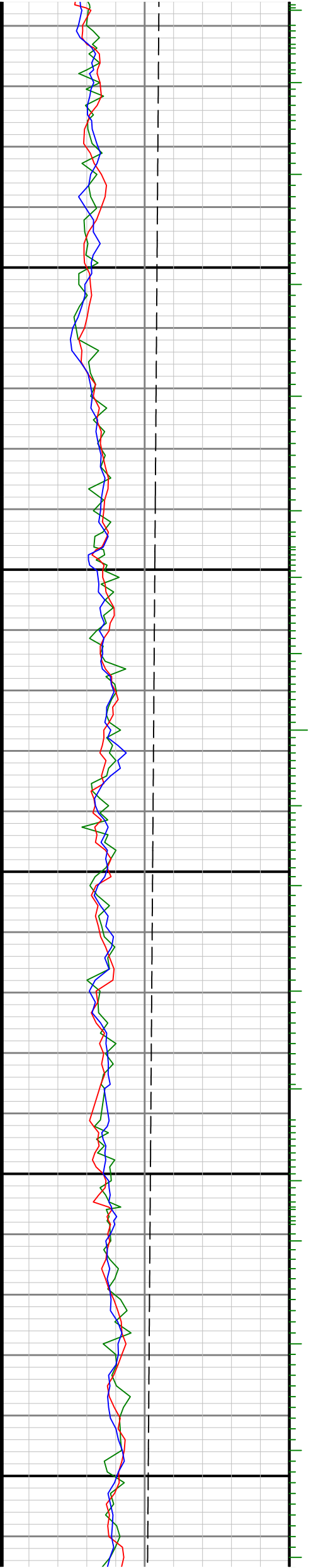


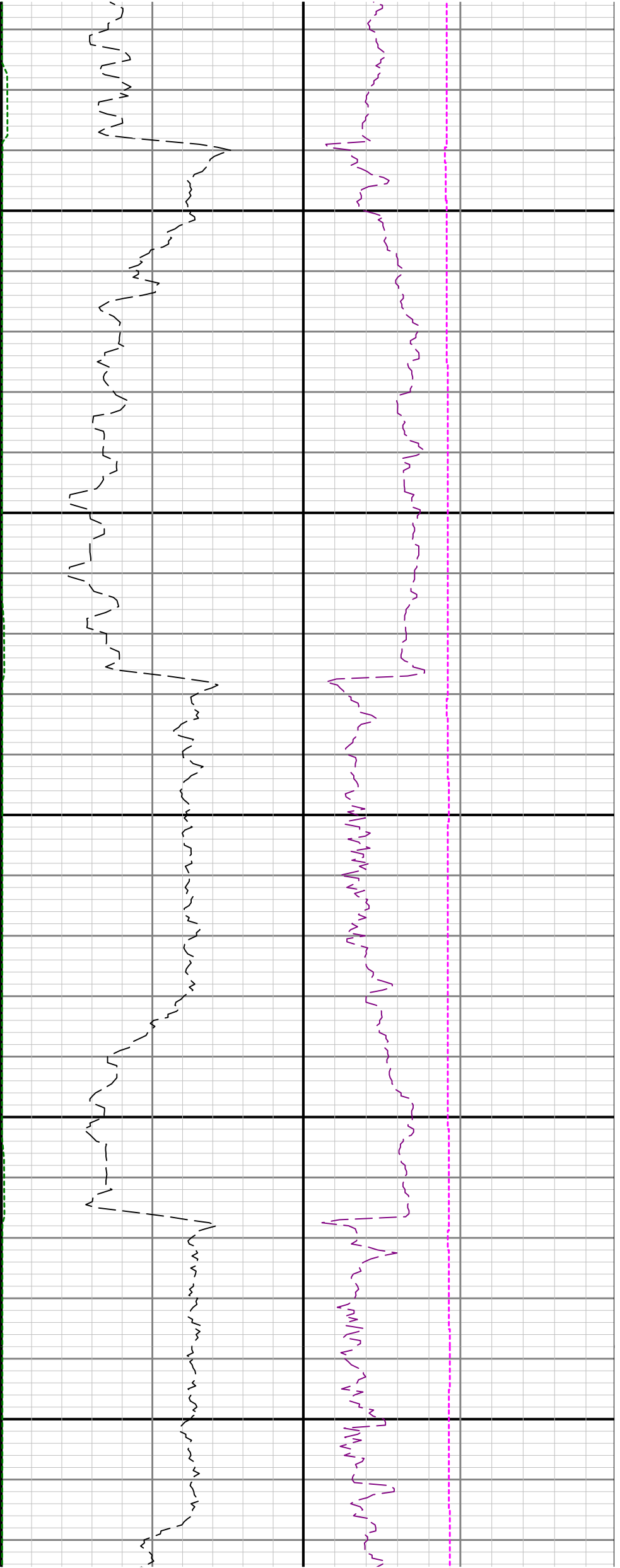


4500

4600

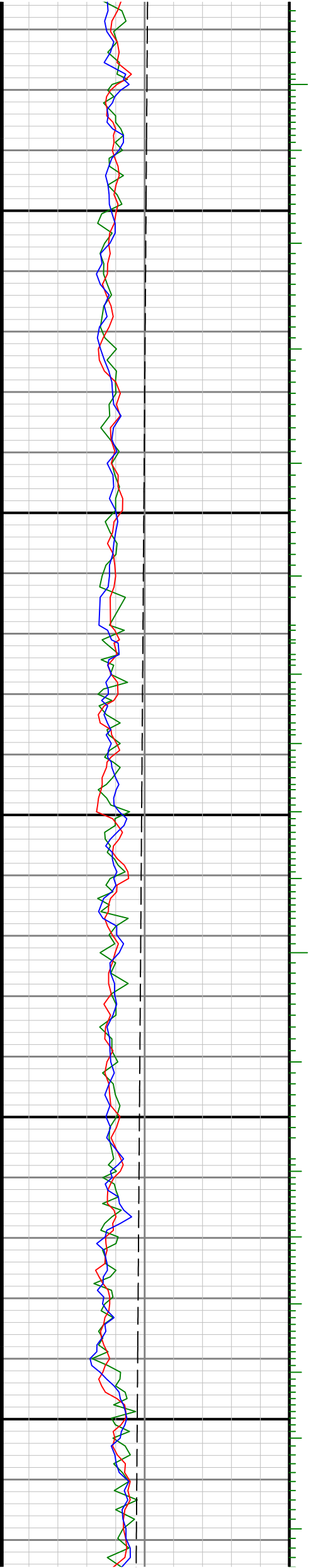
4700

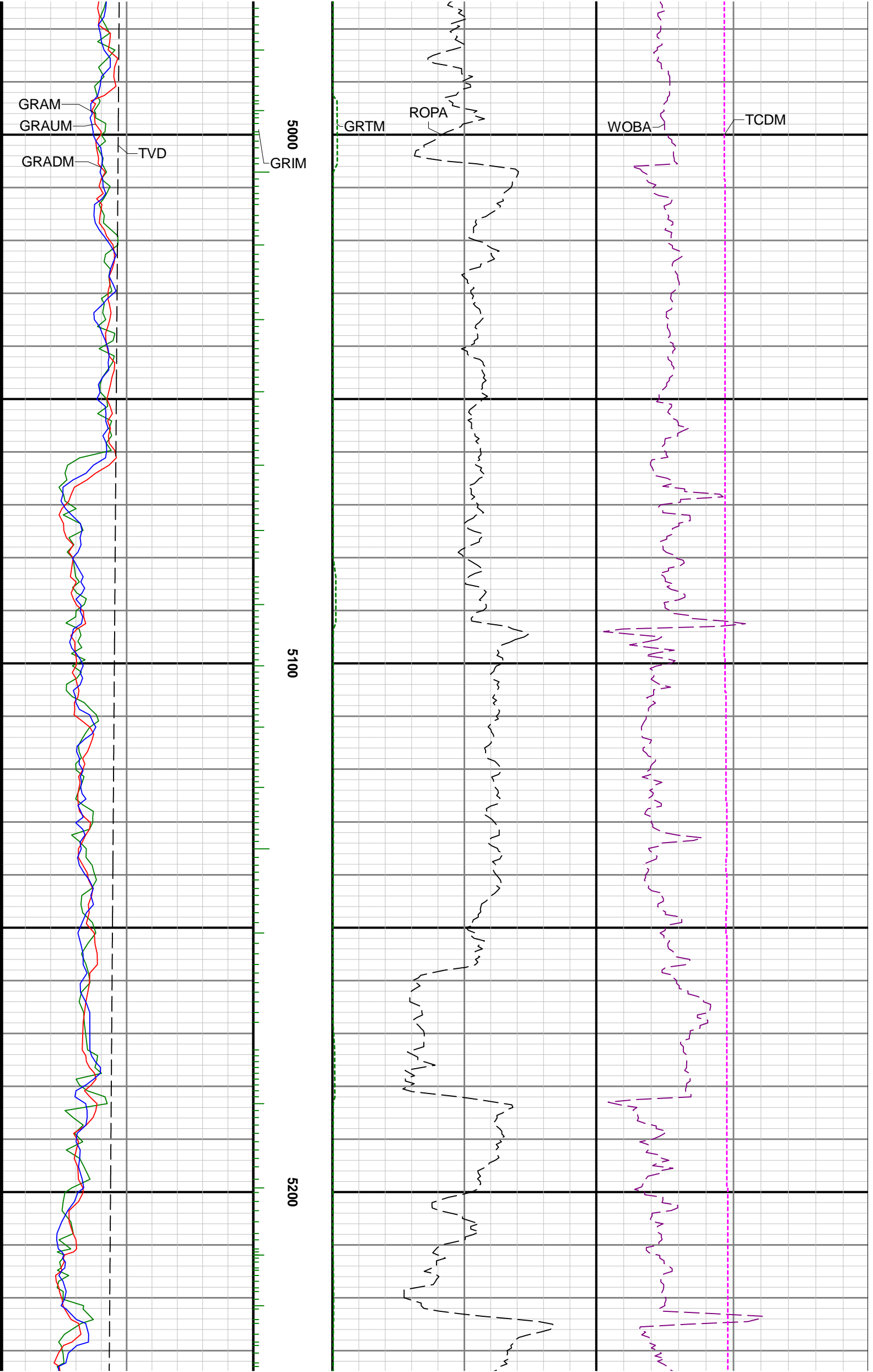


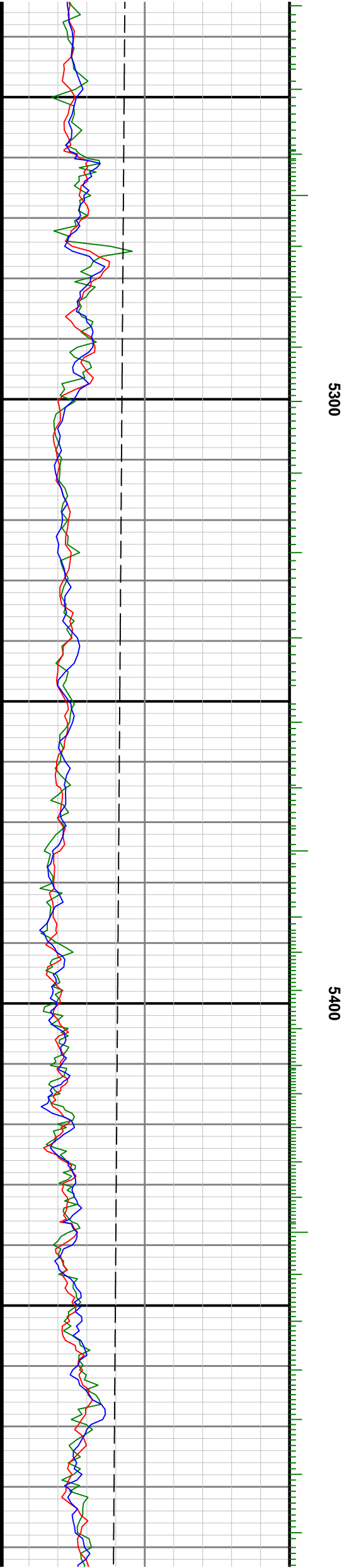
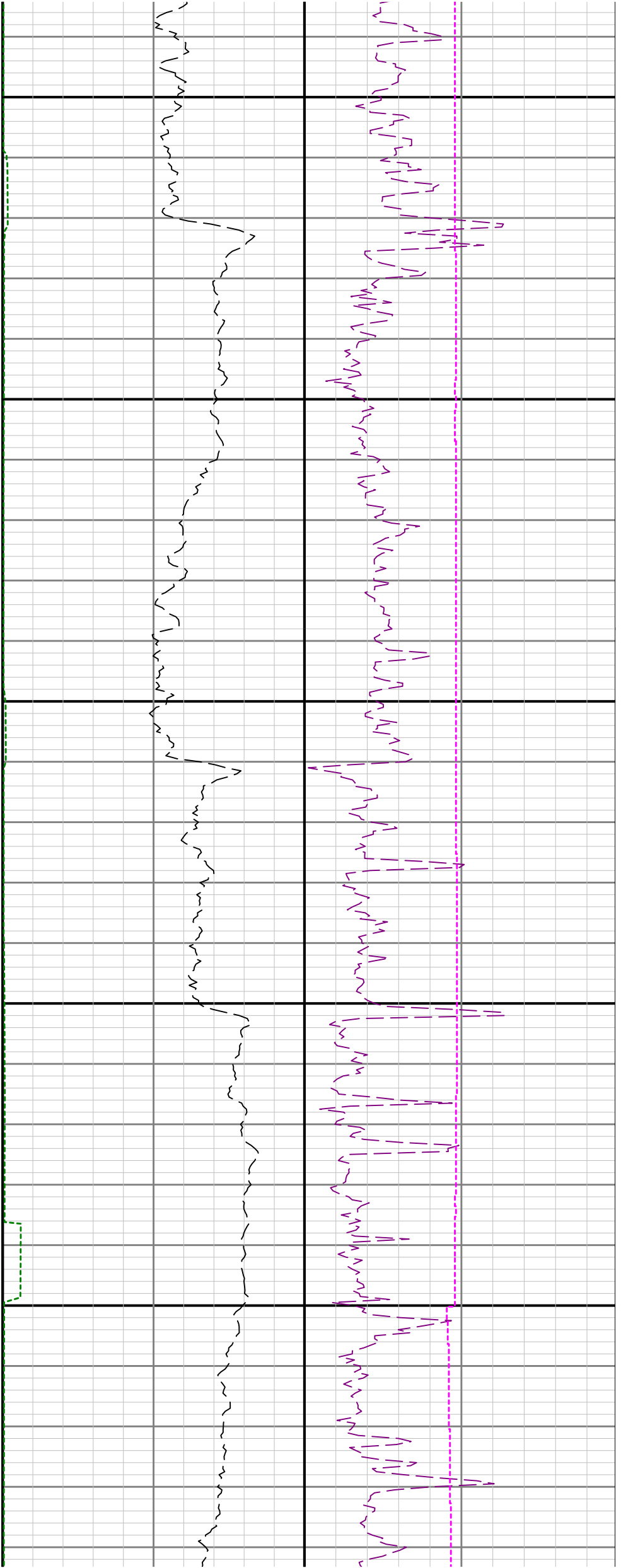


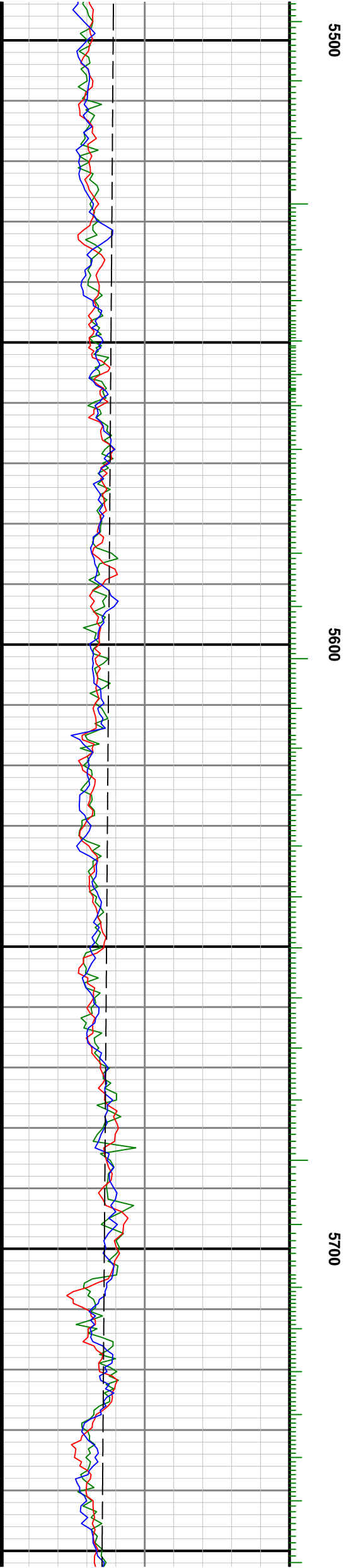
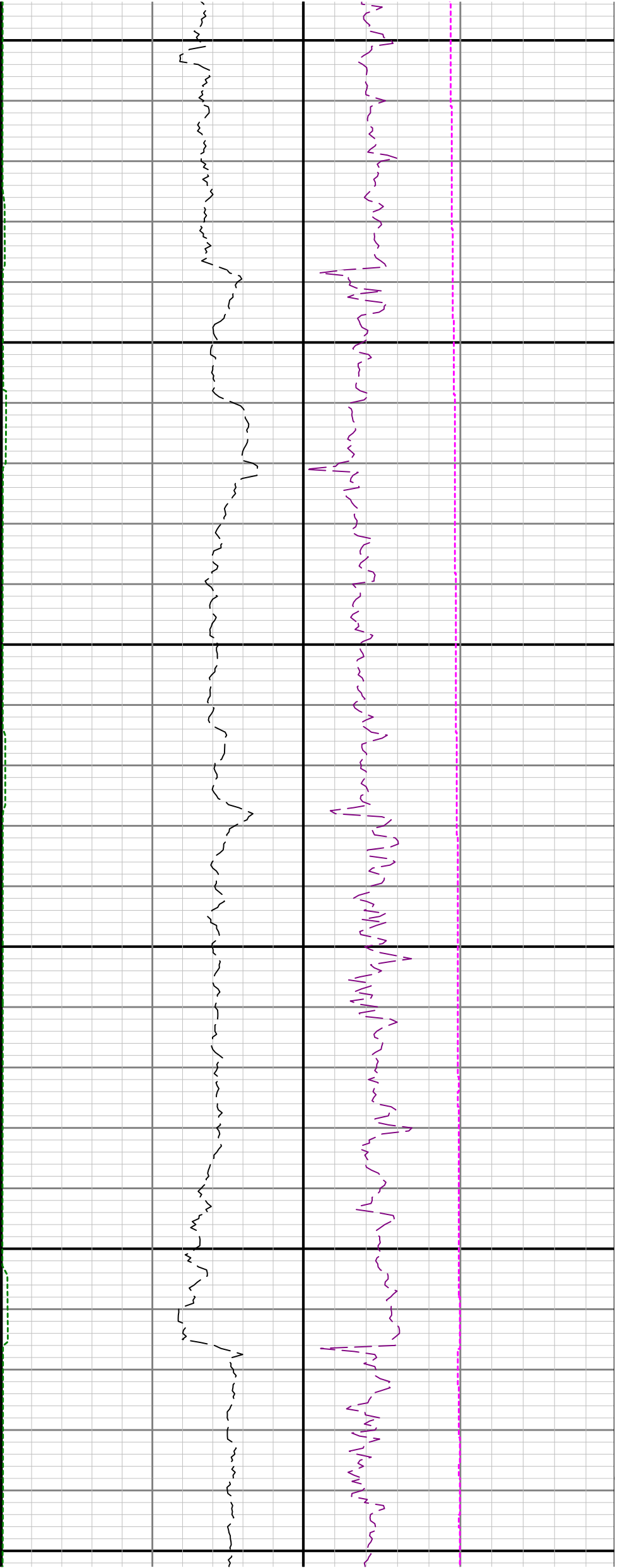
4800

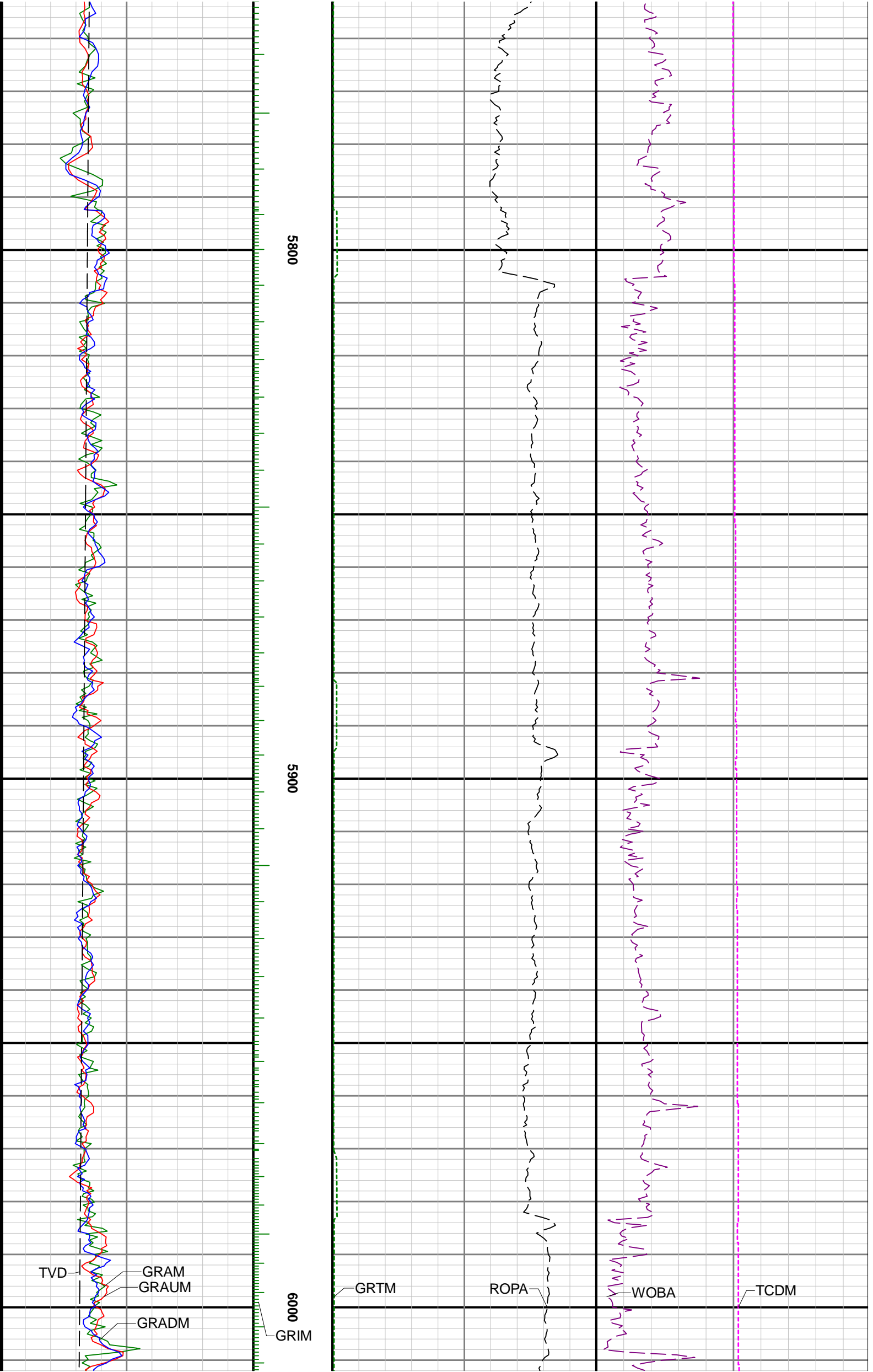
4900

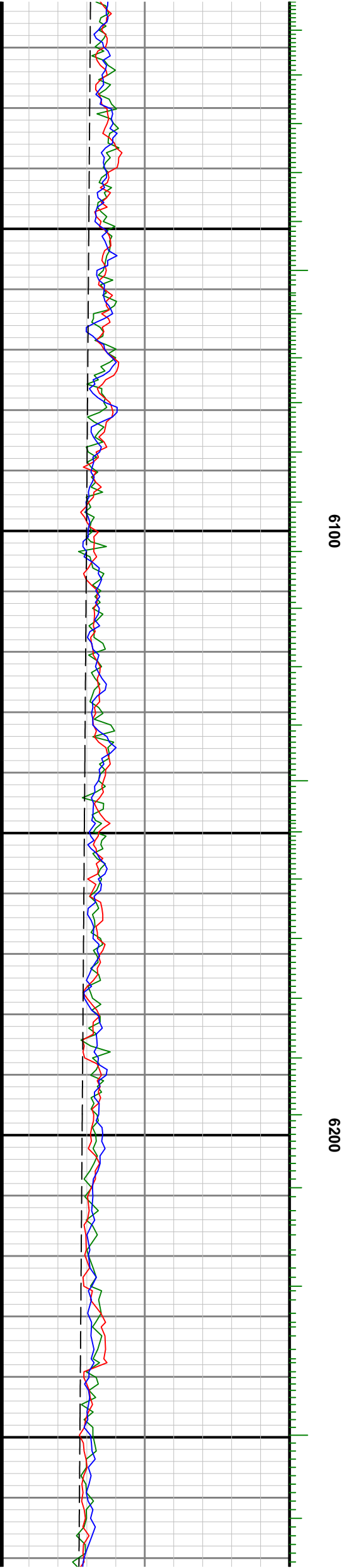
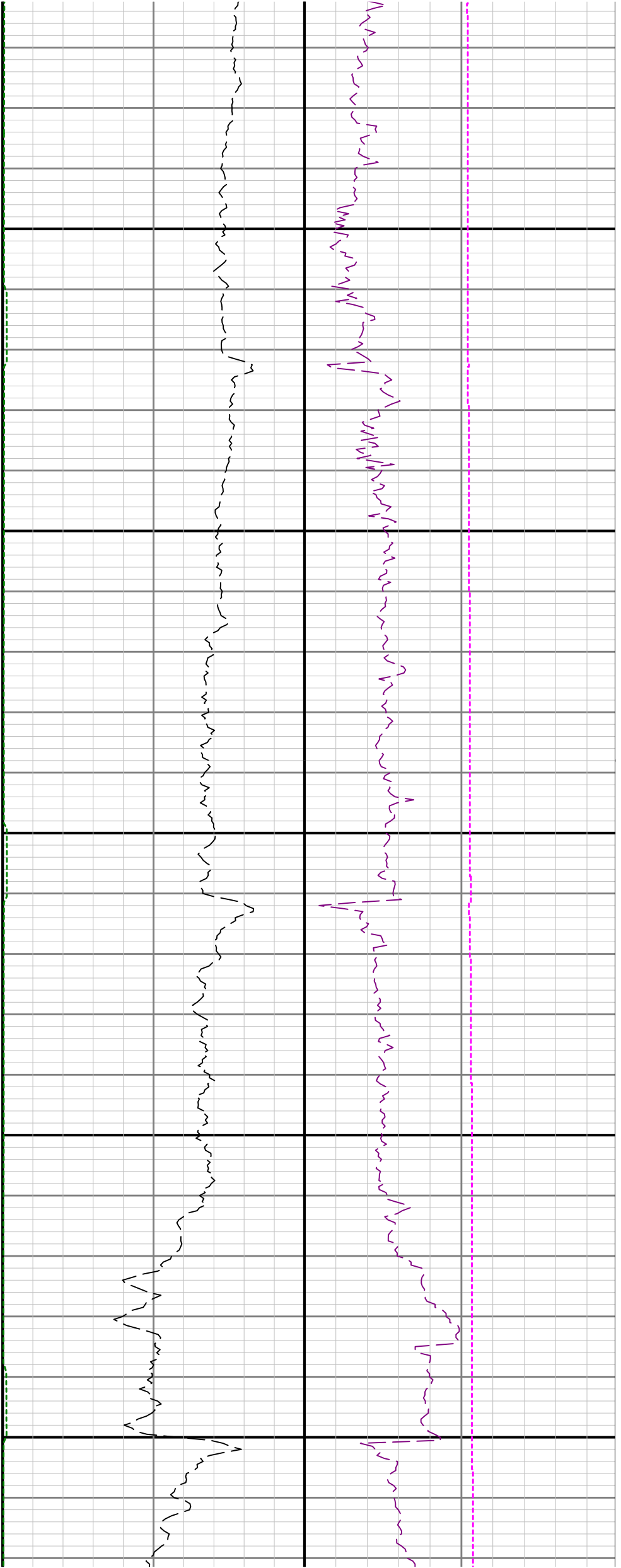


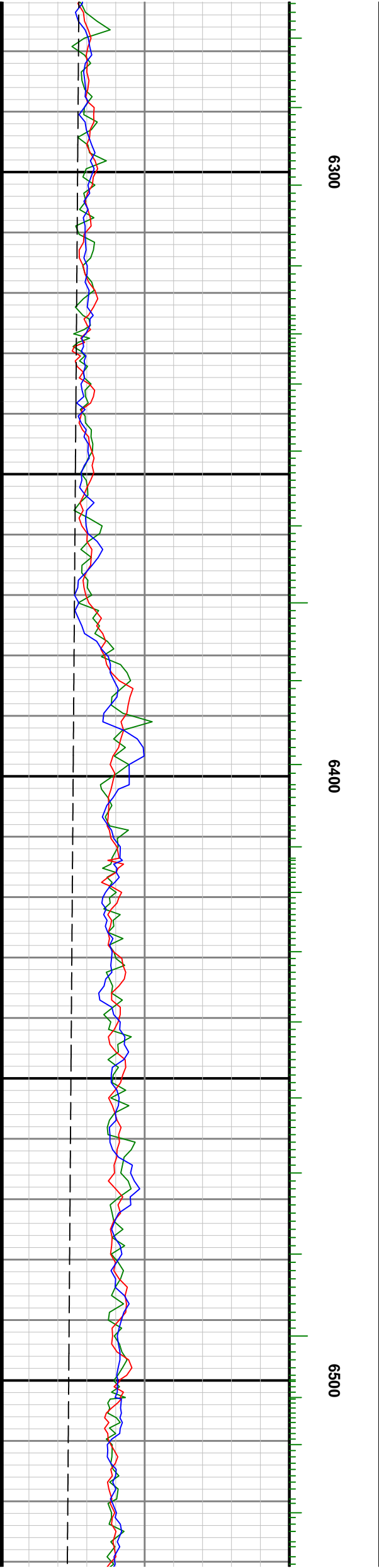
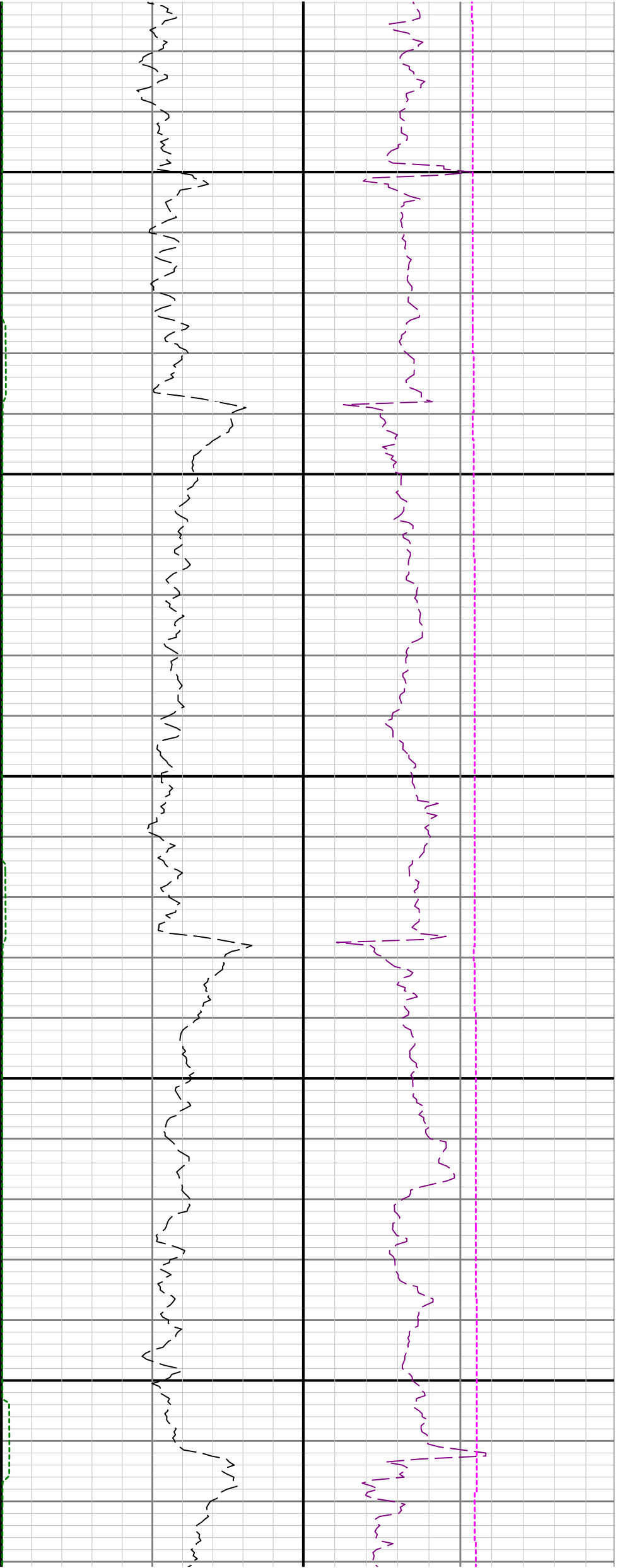


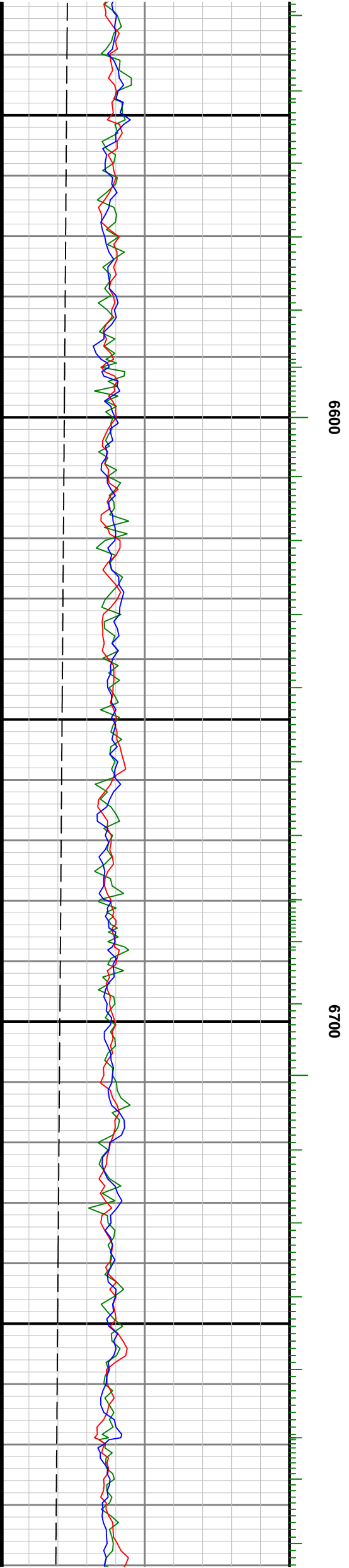
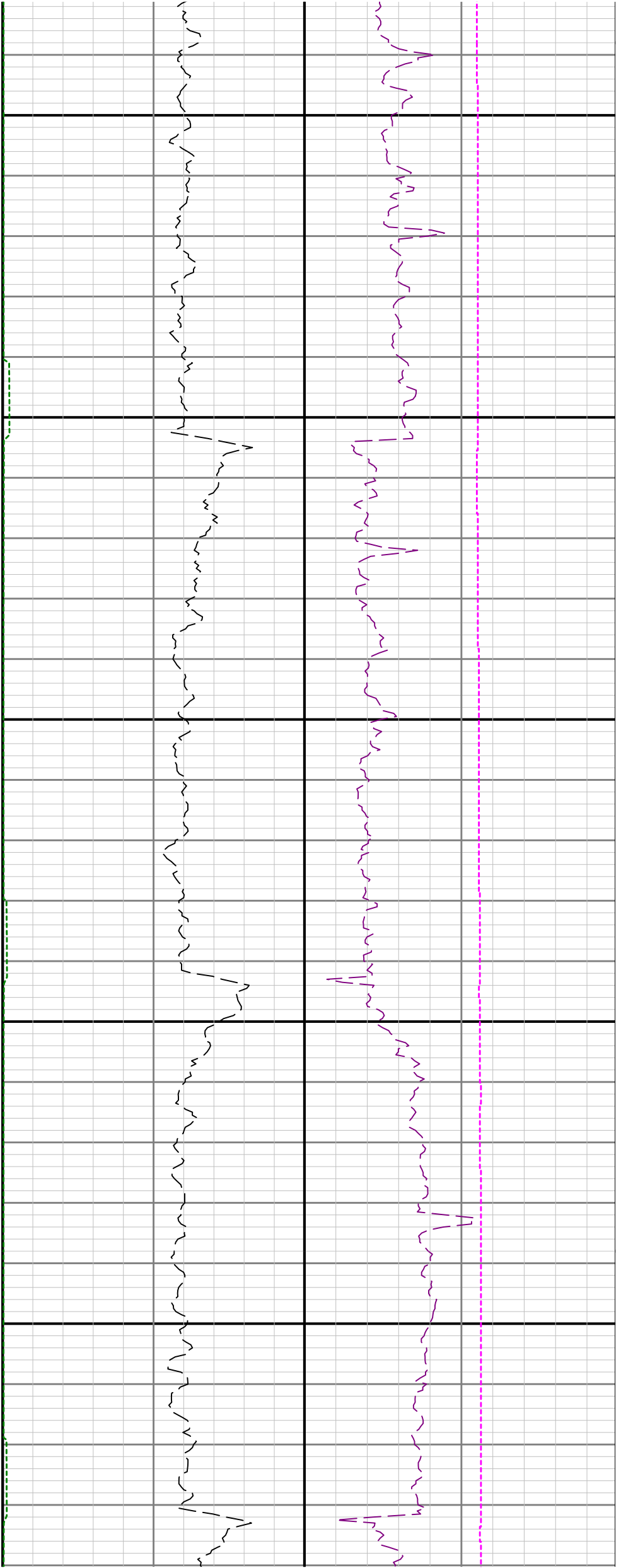


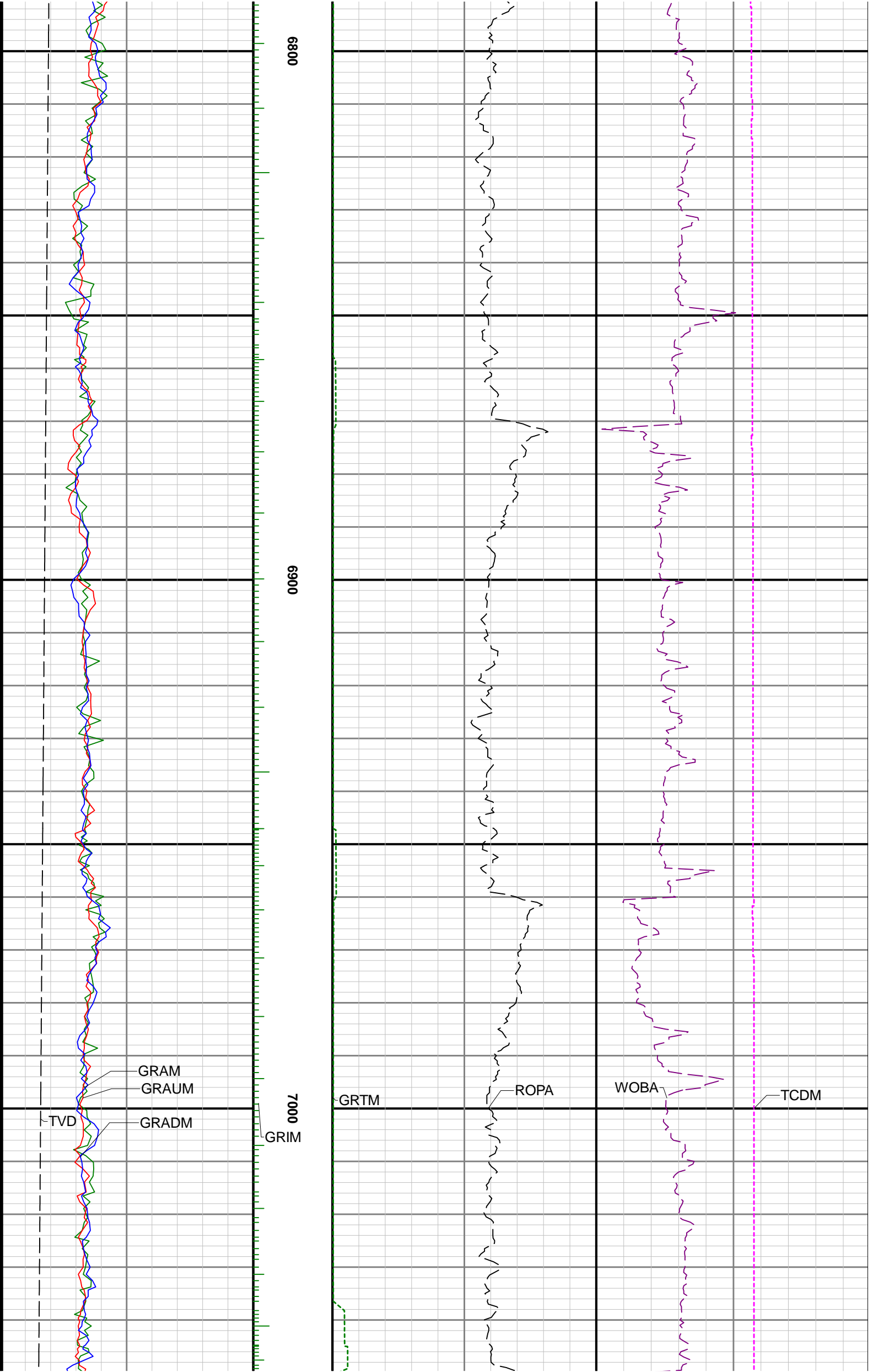


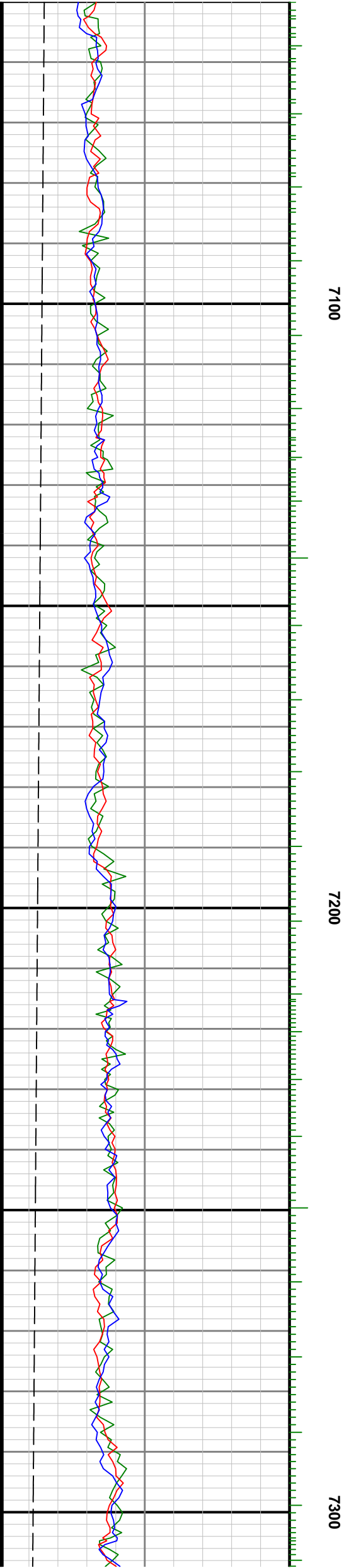
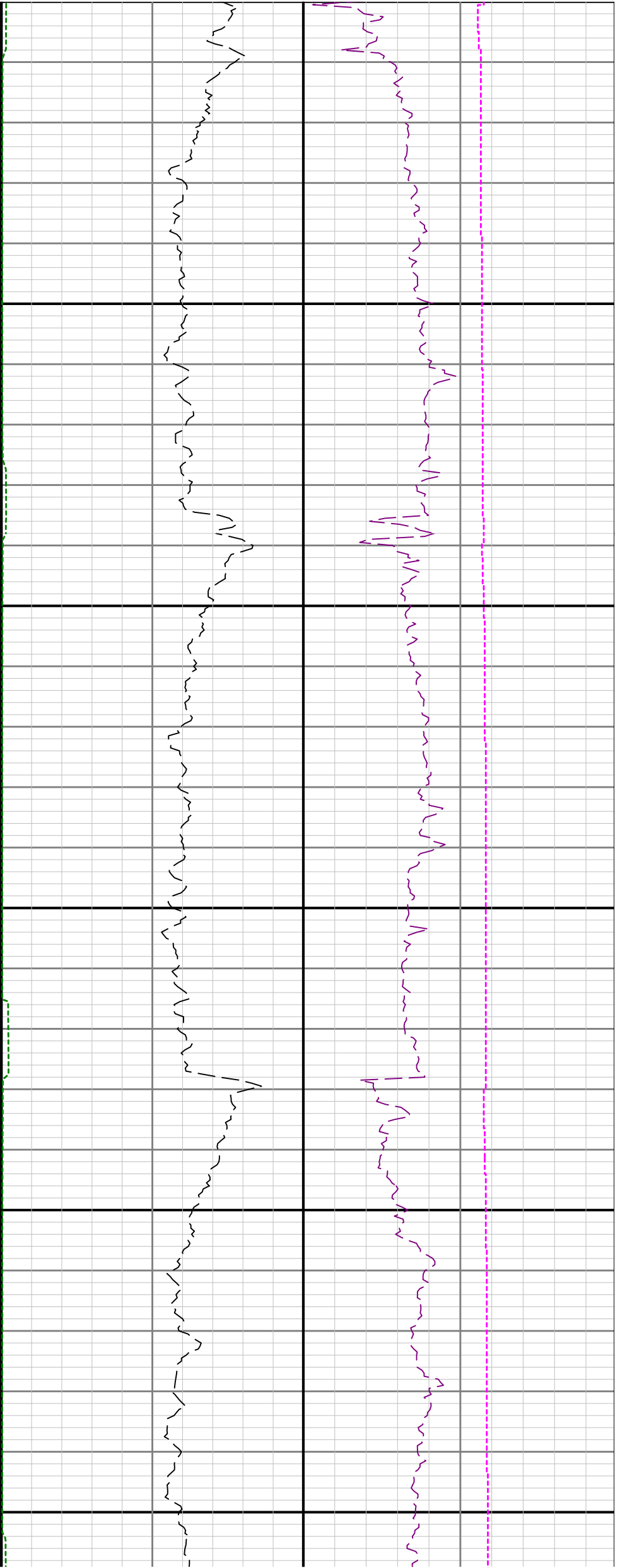


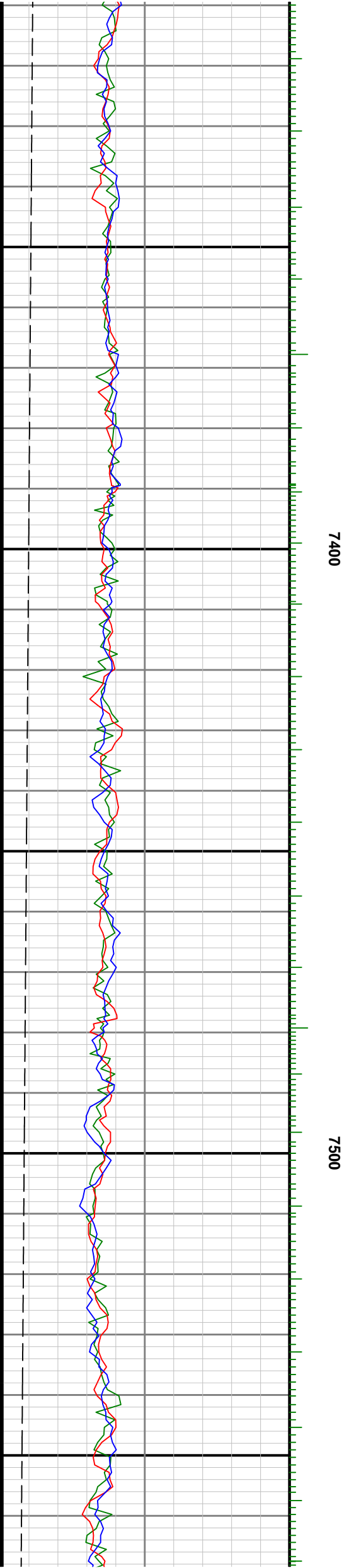
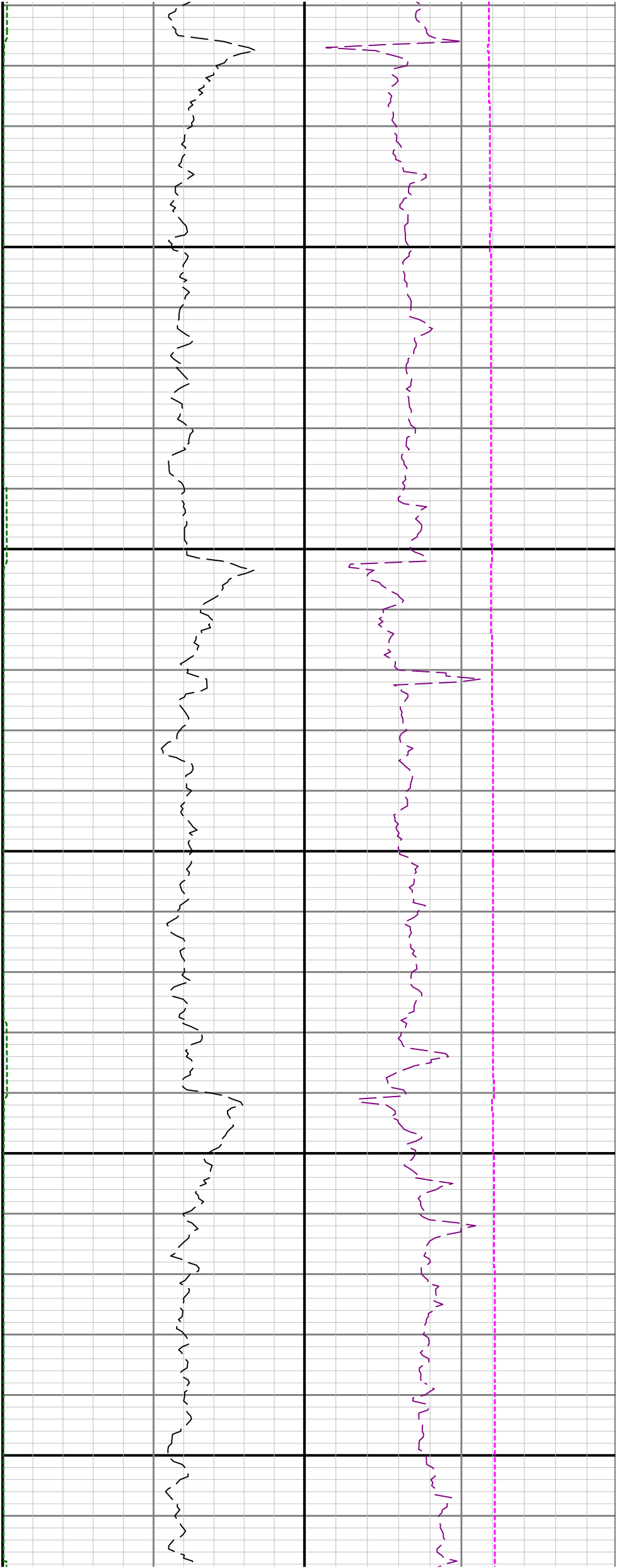


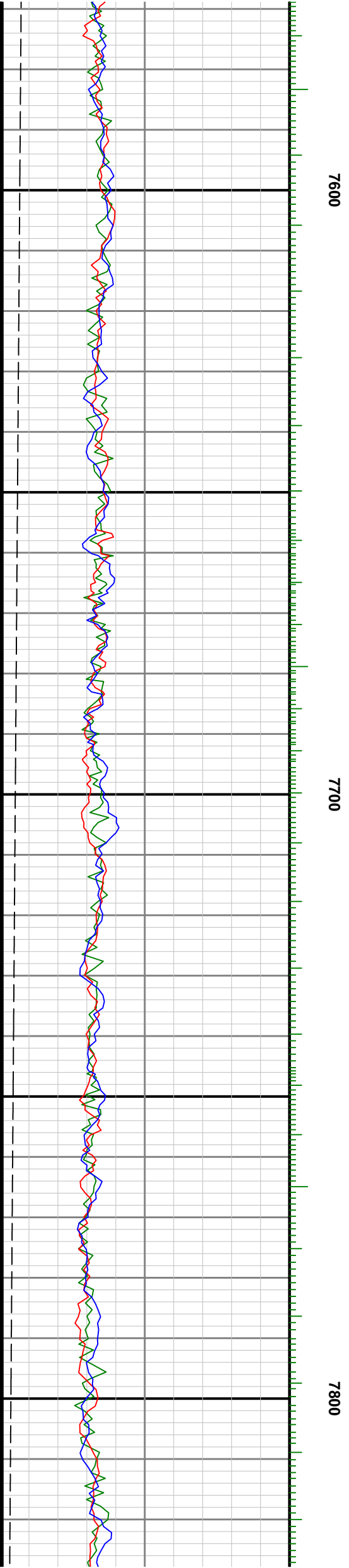
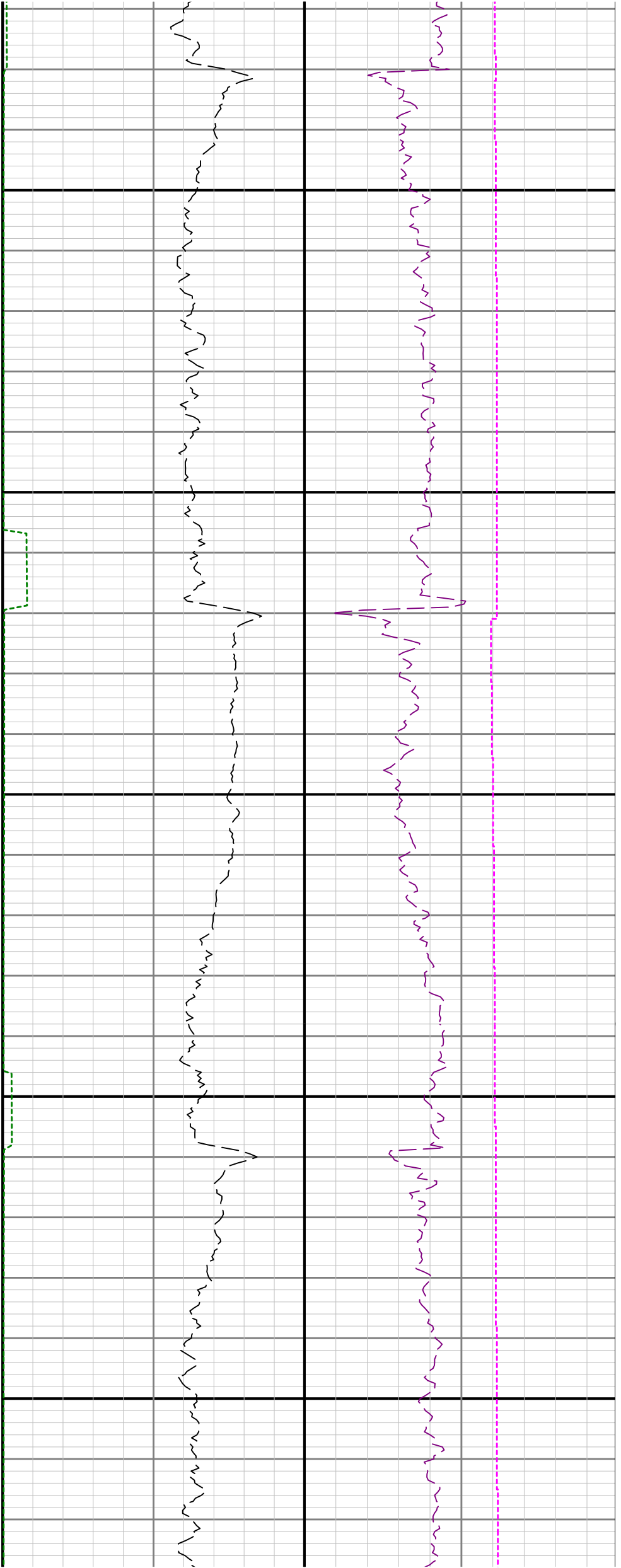


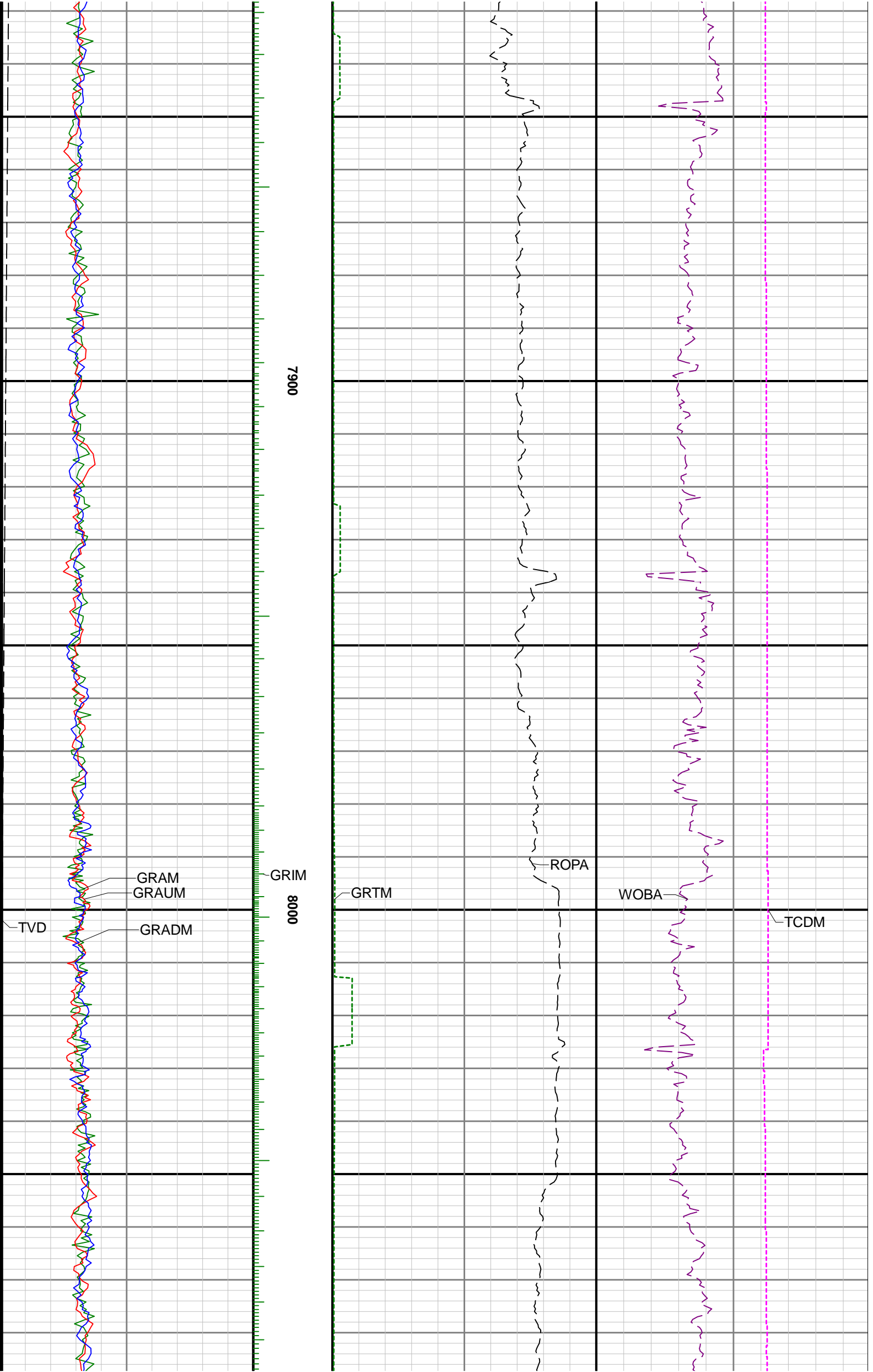


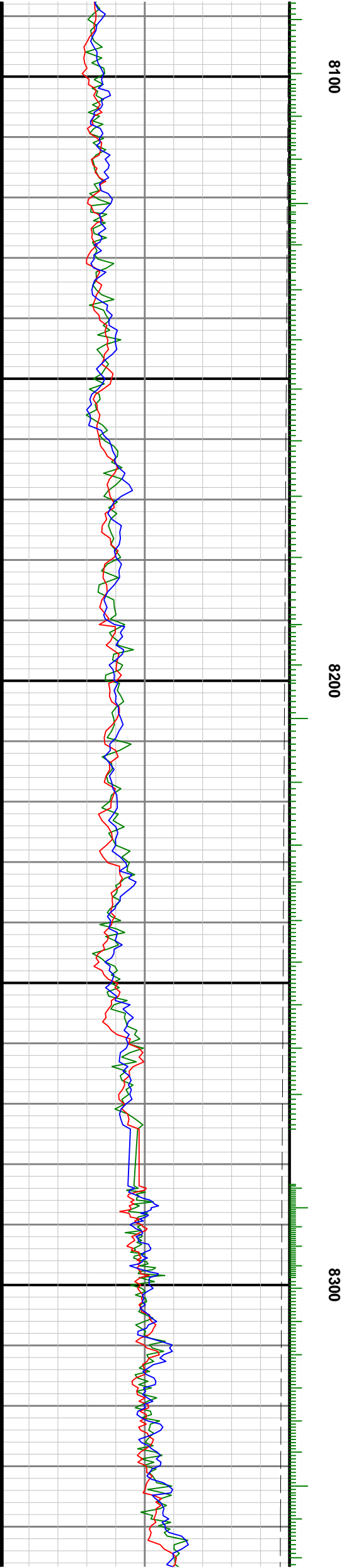
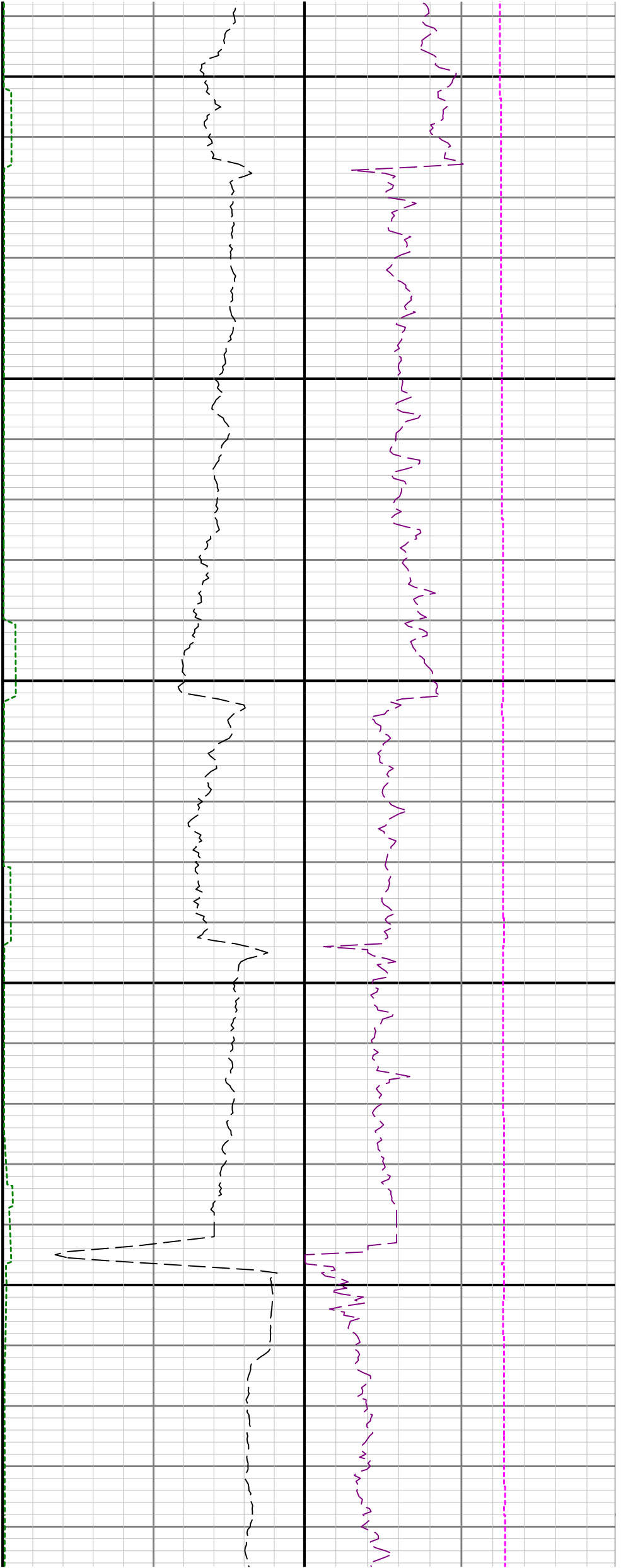


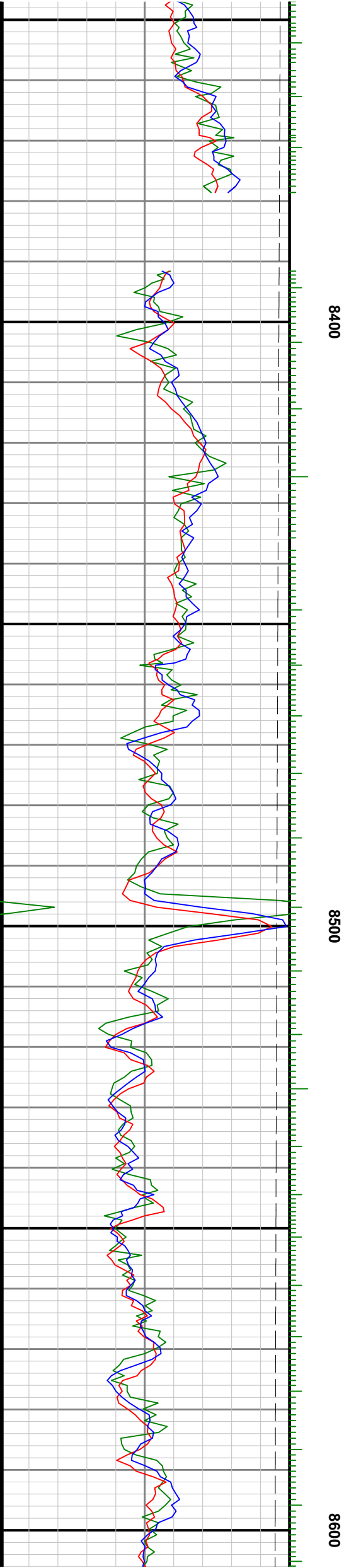


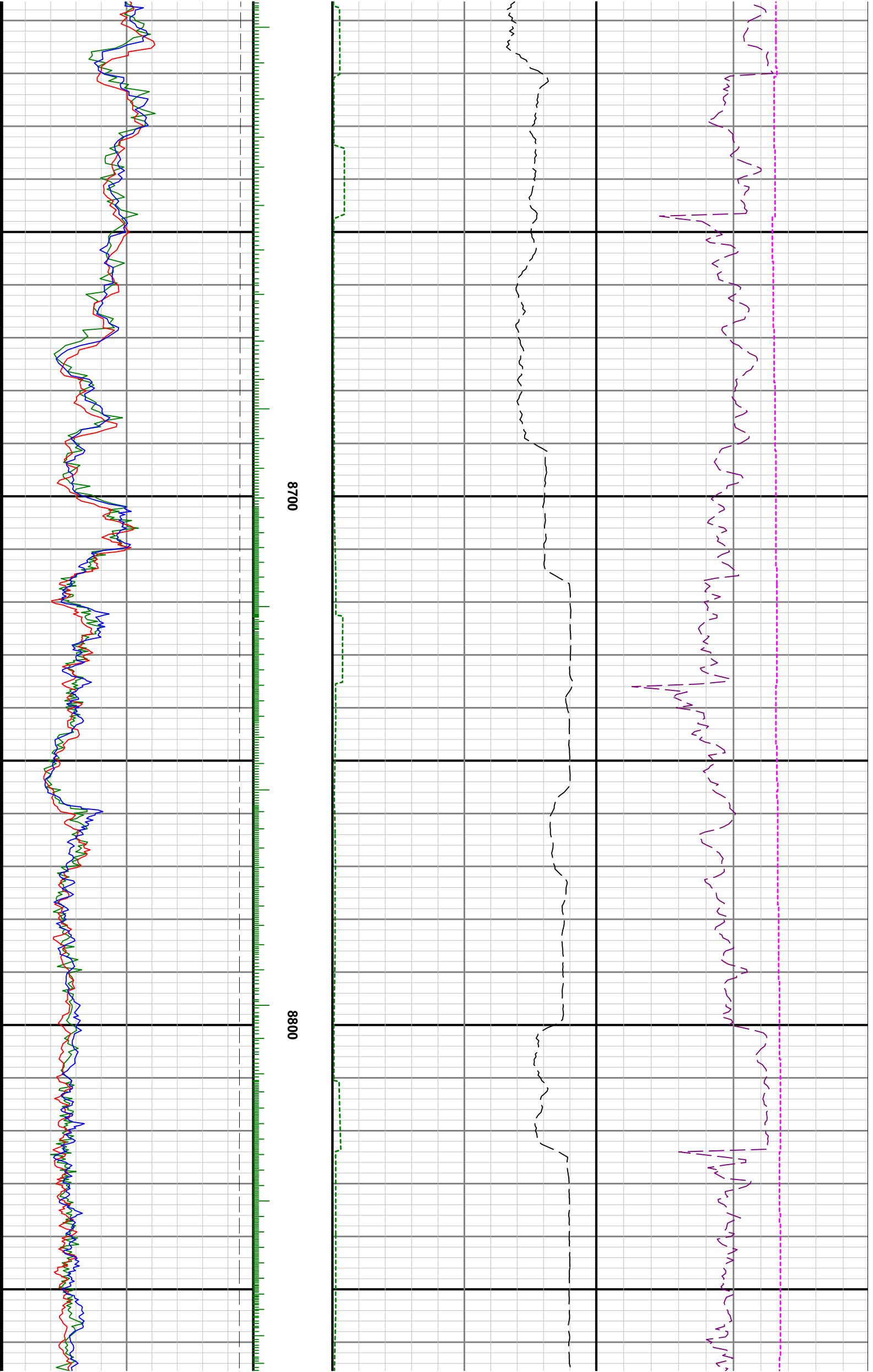


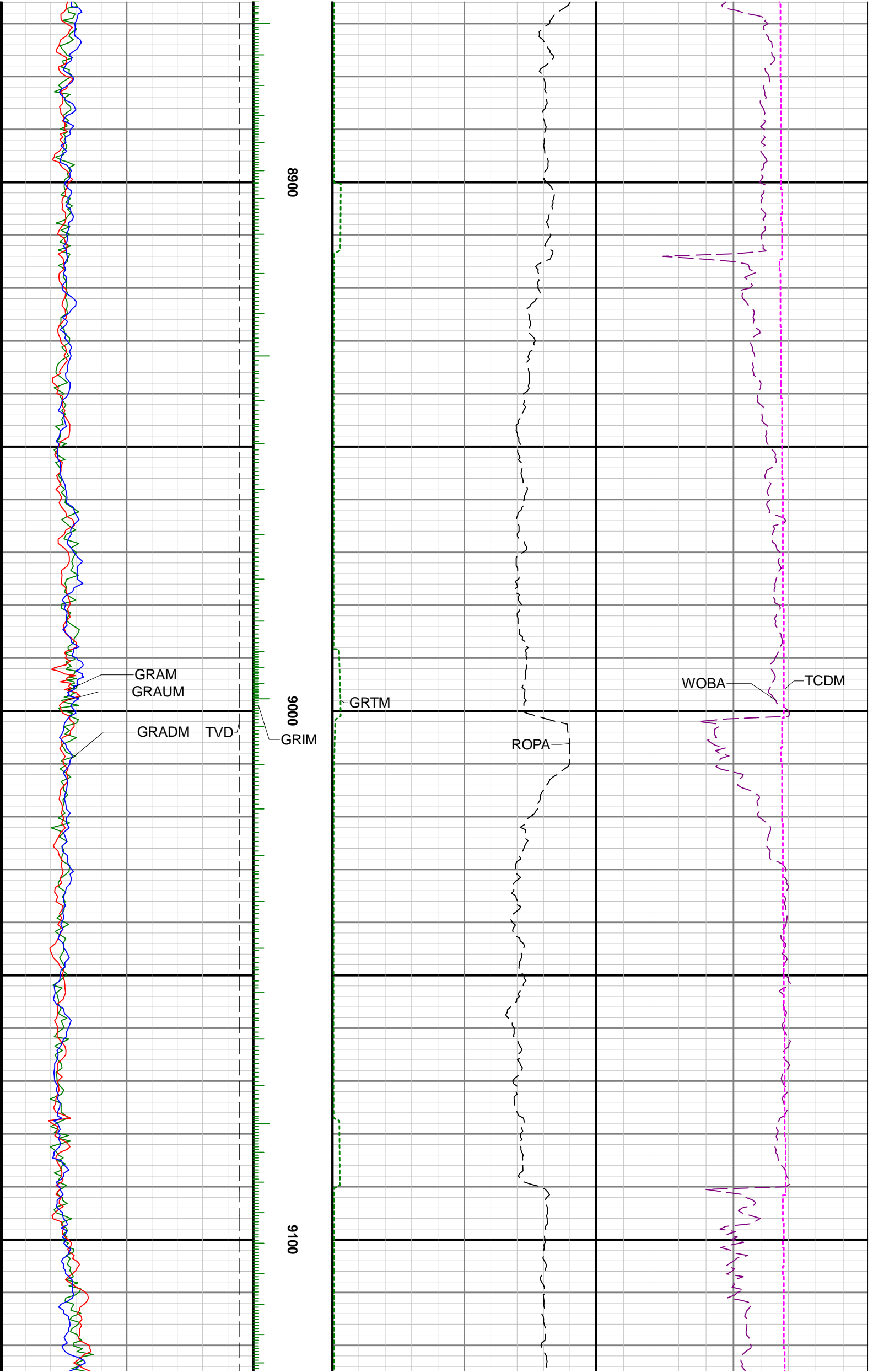


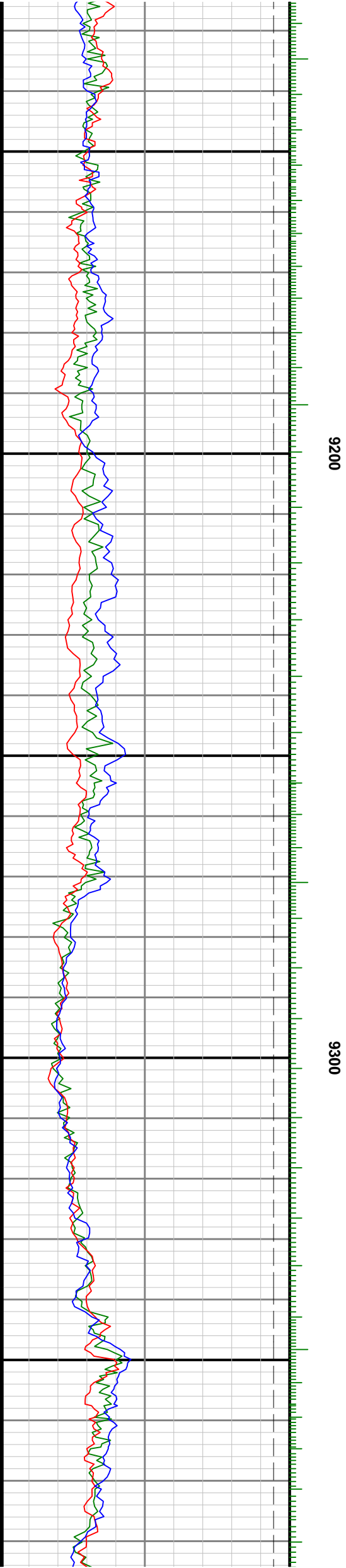
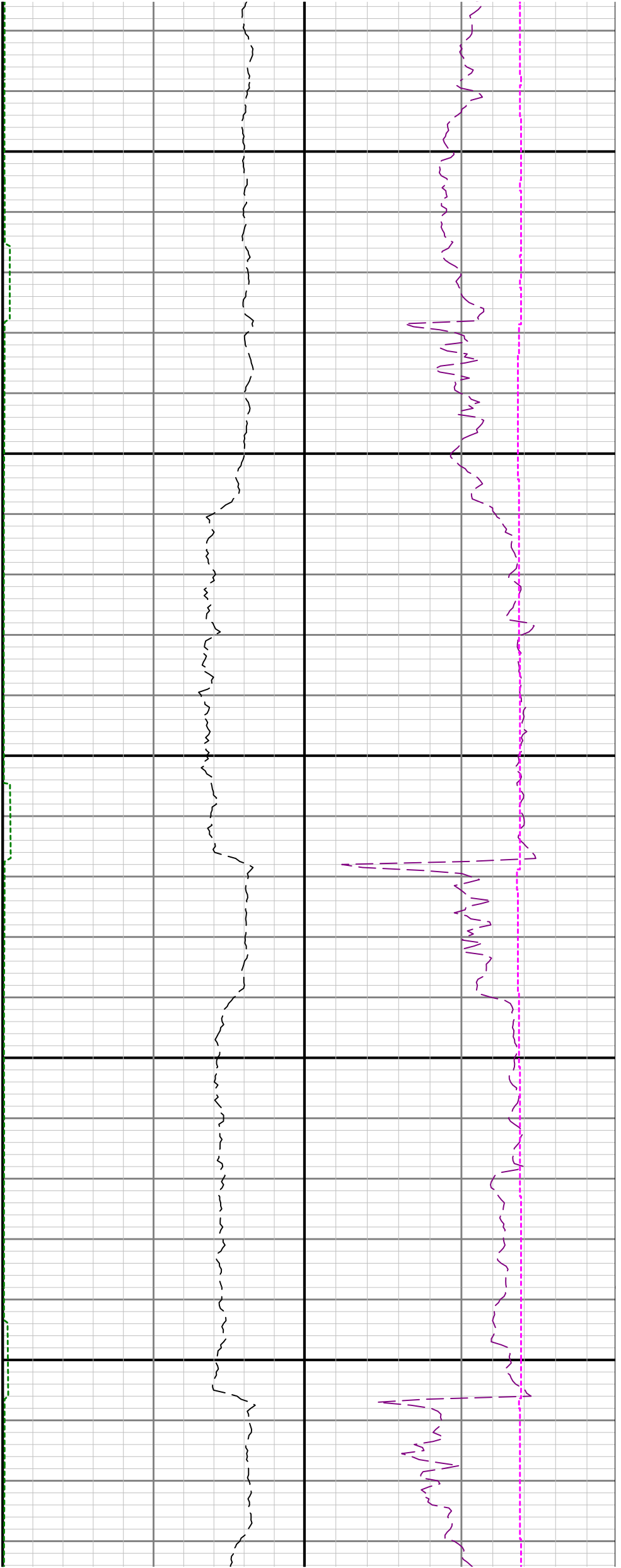


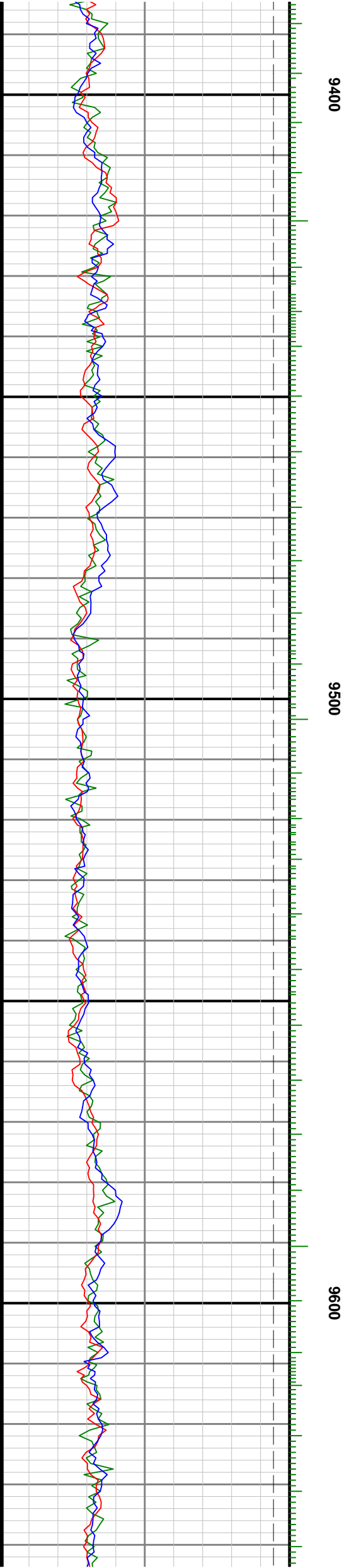
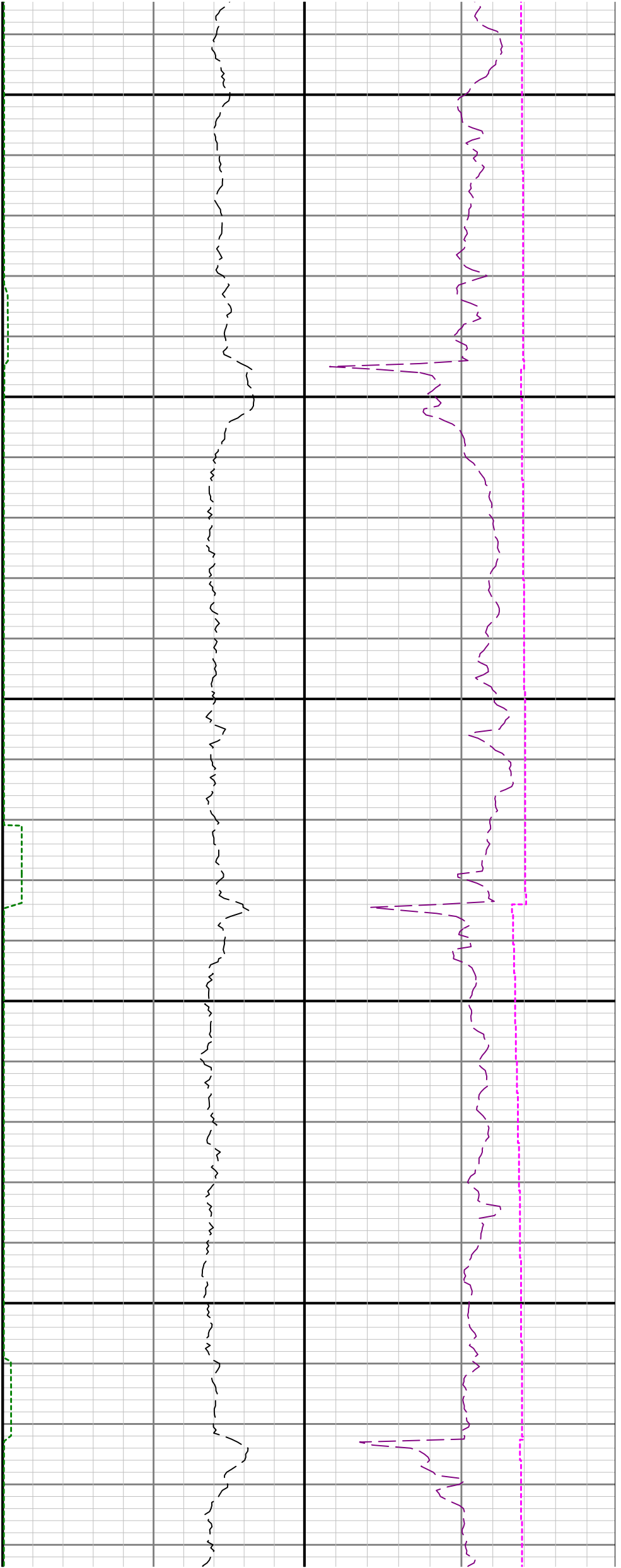


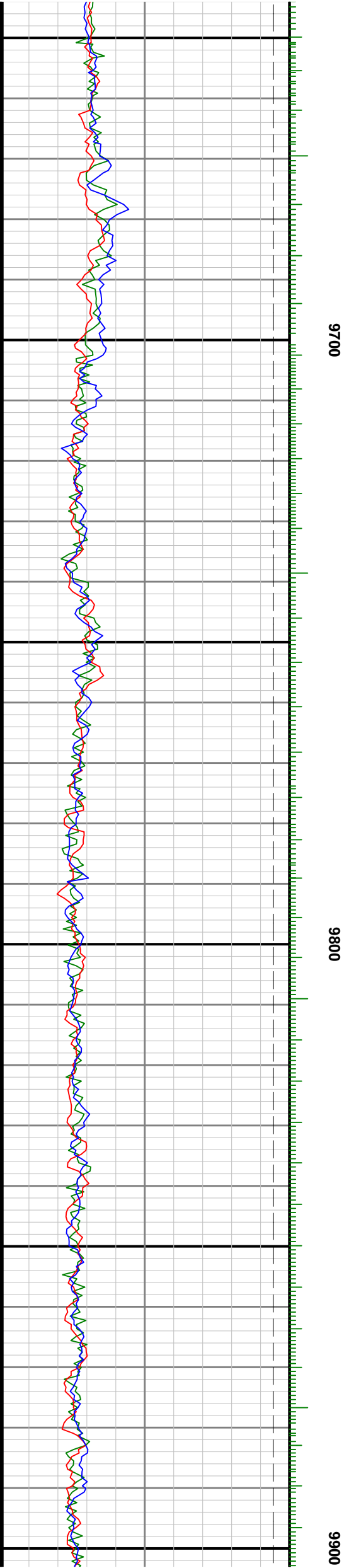


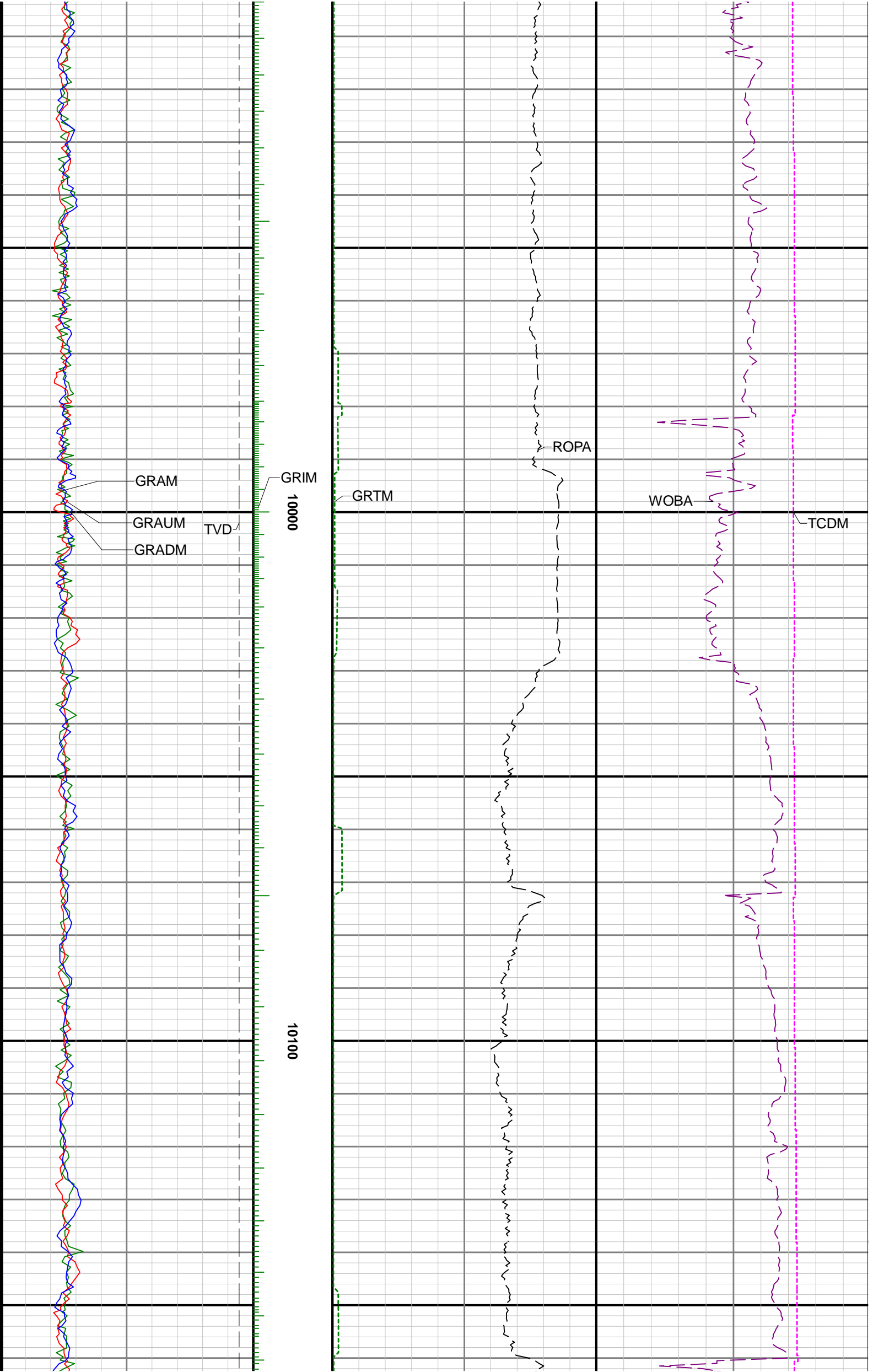


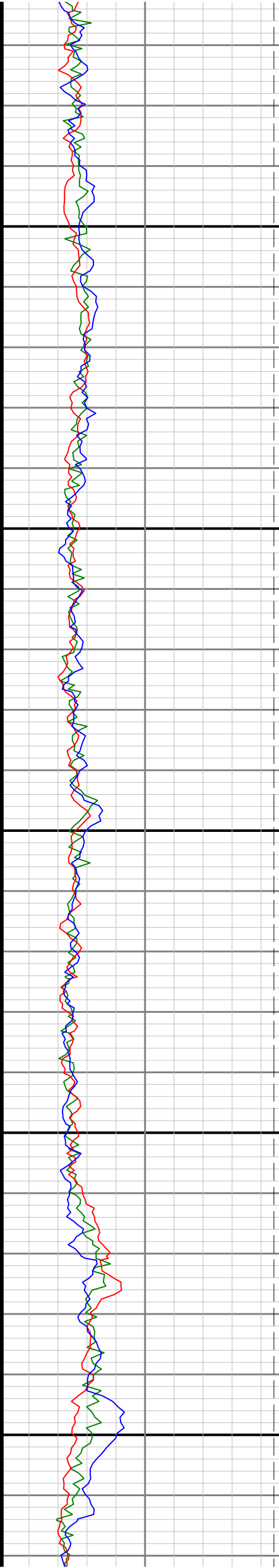
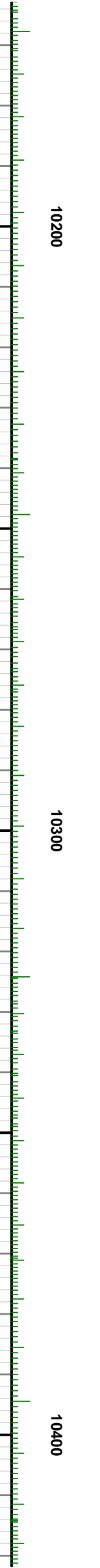
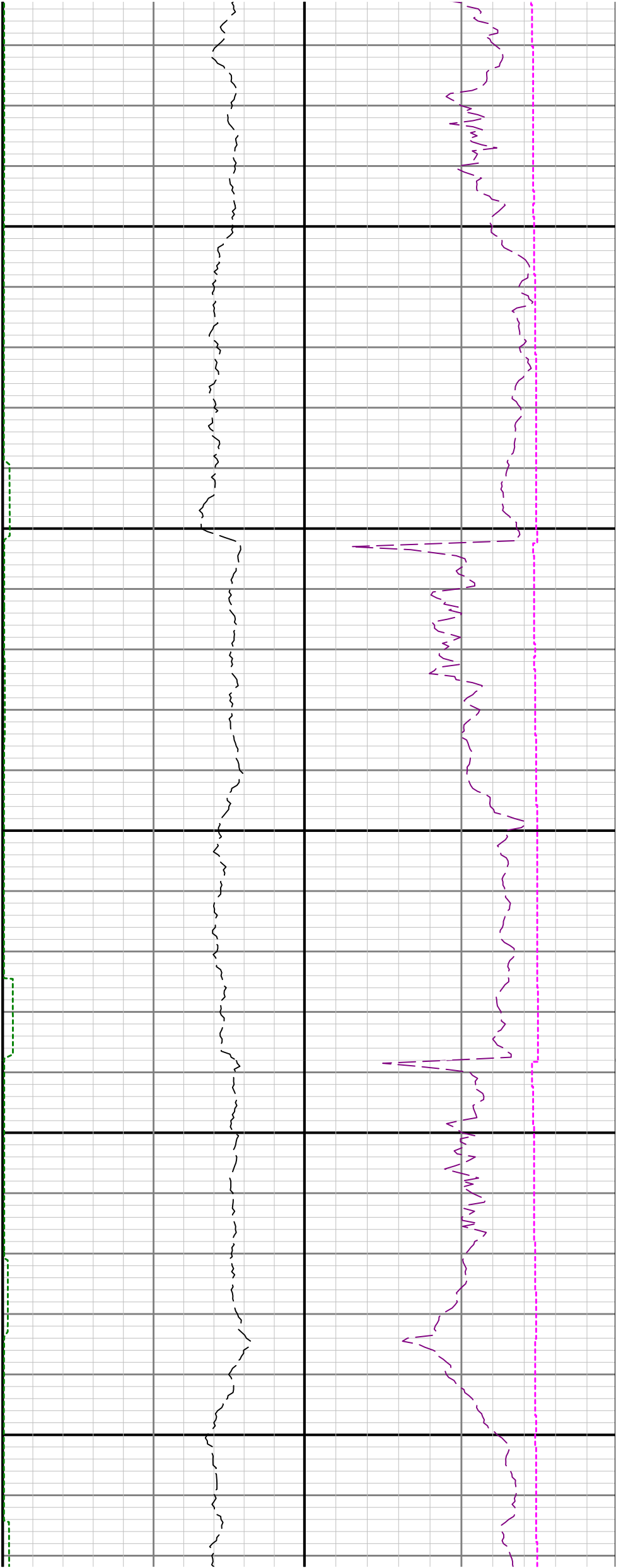


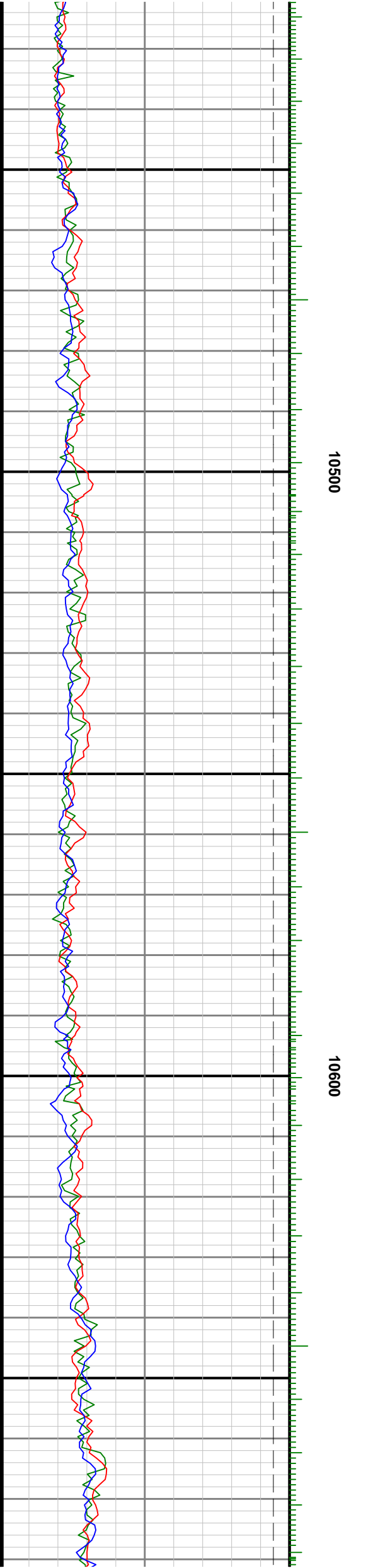
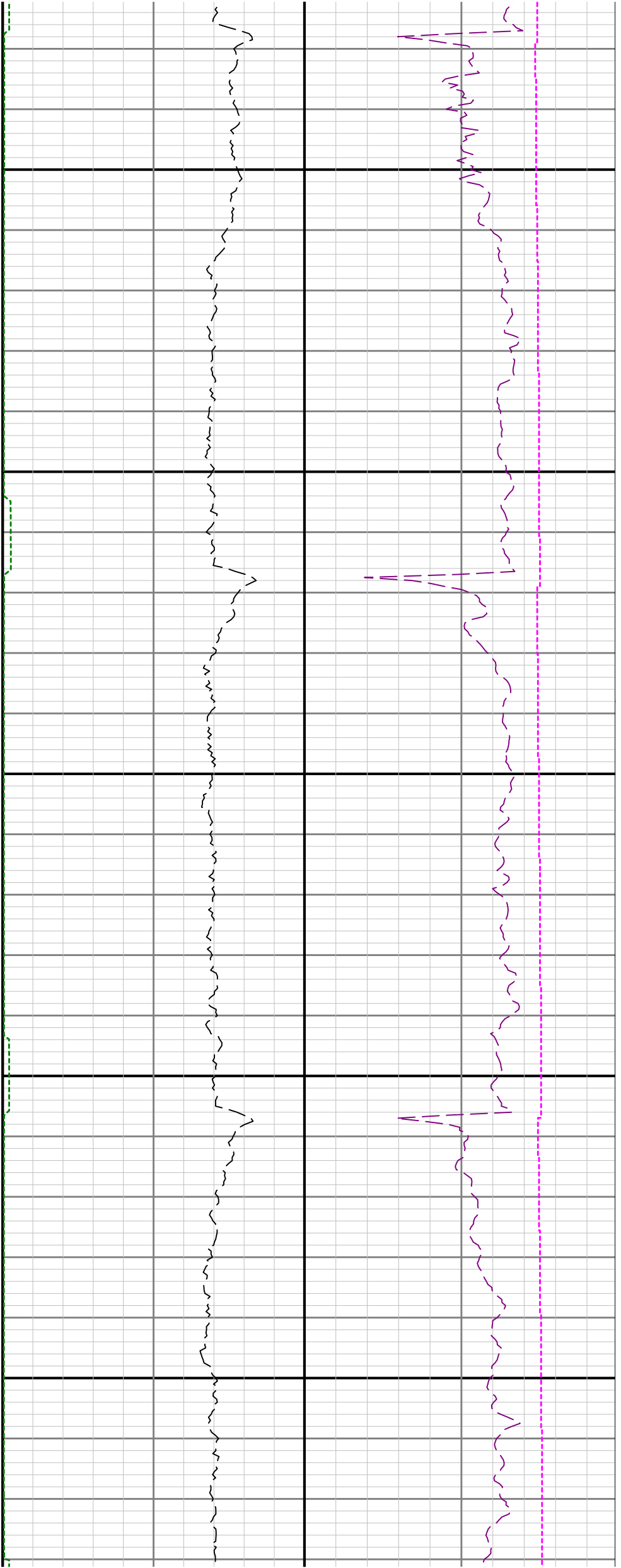


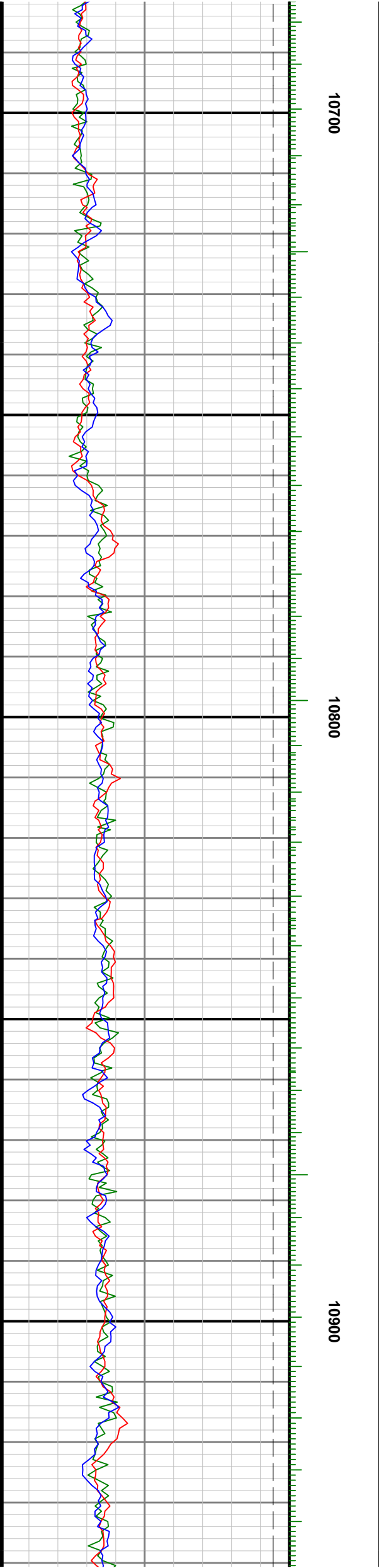
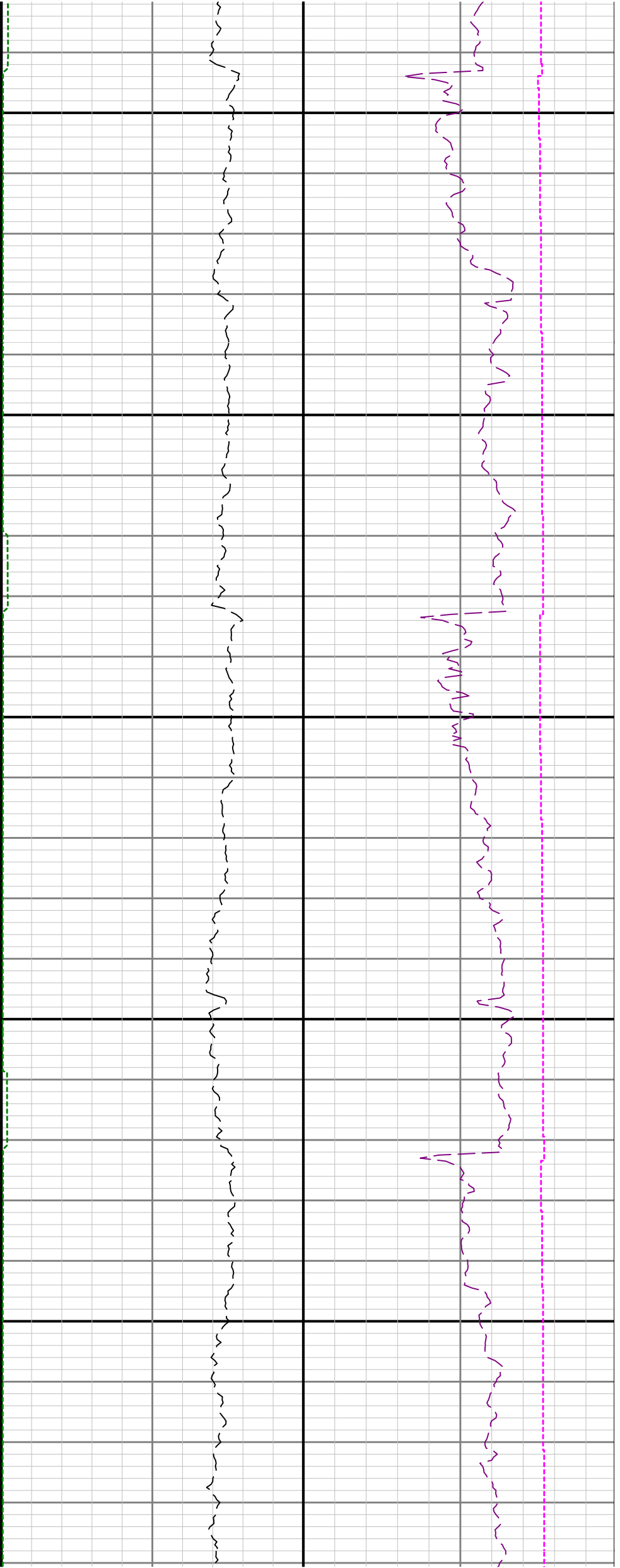


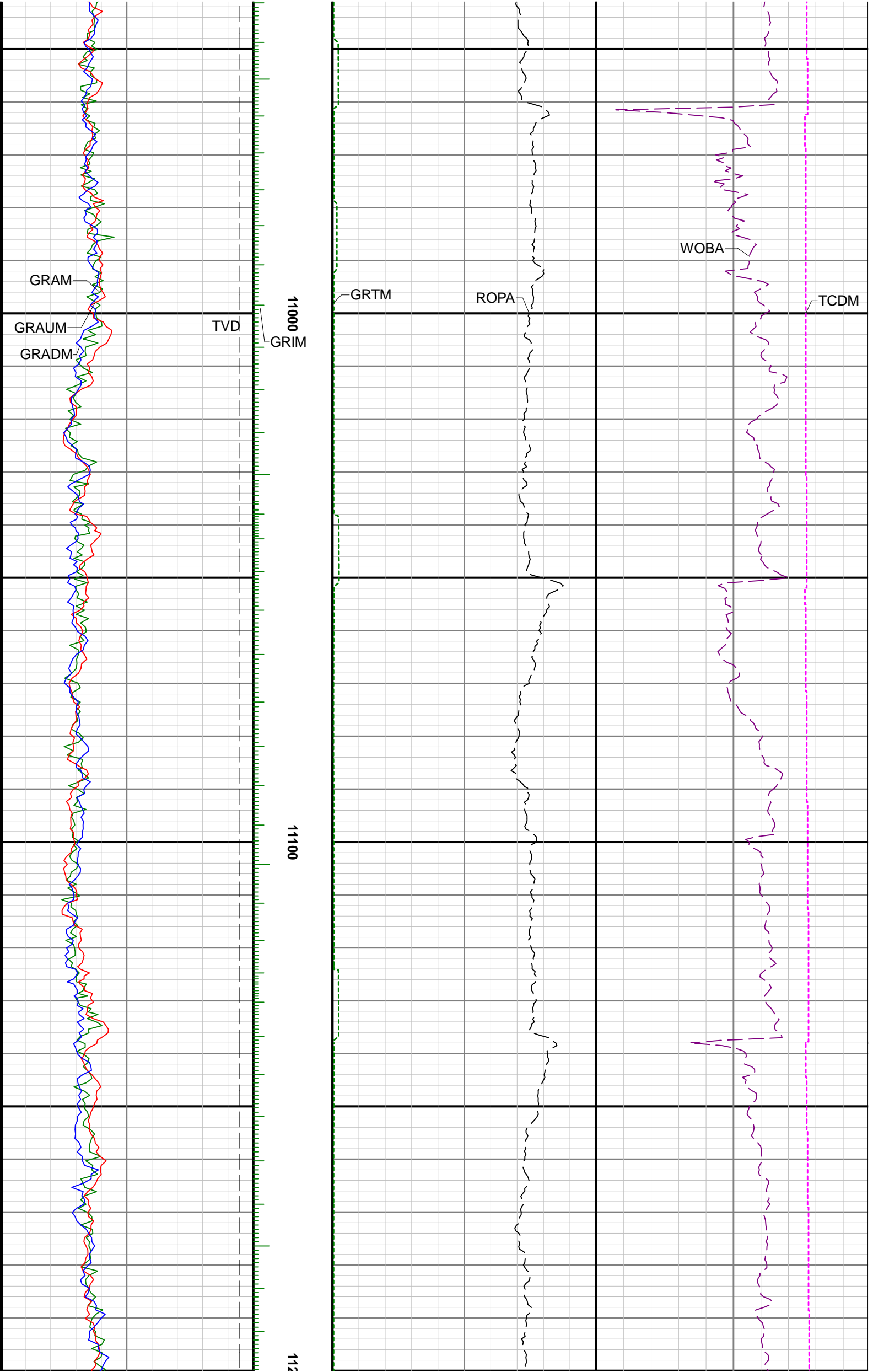


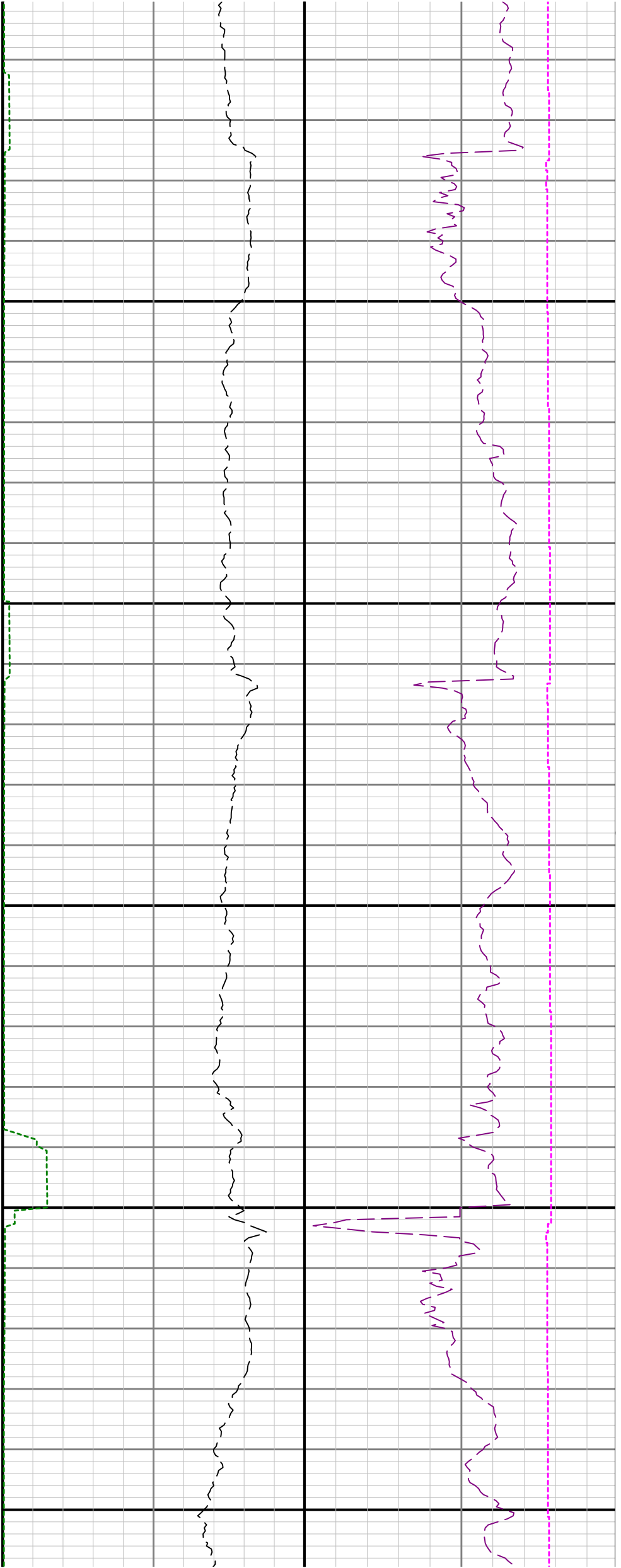








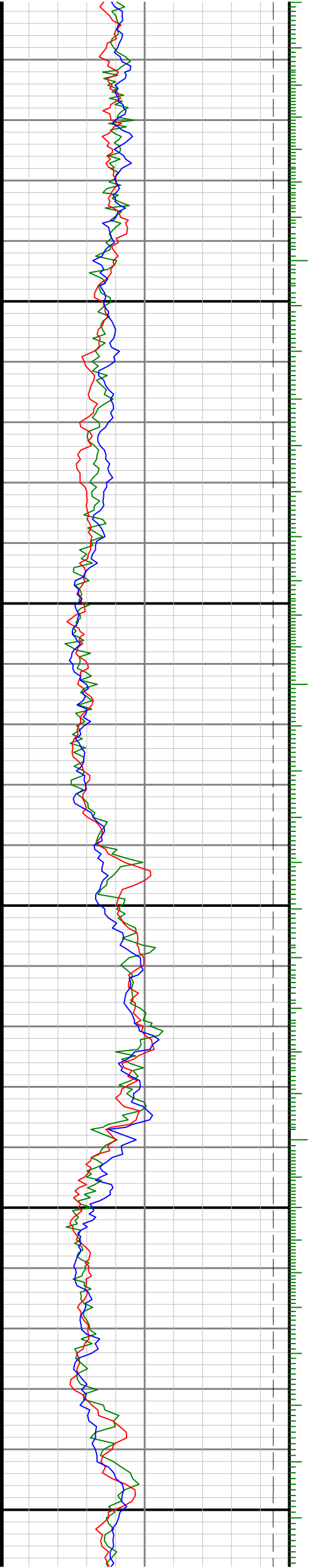


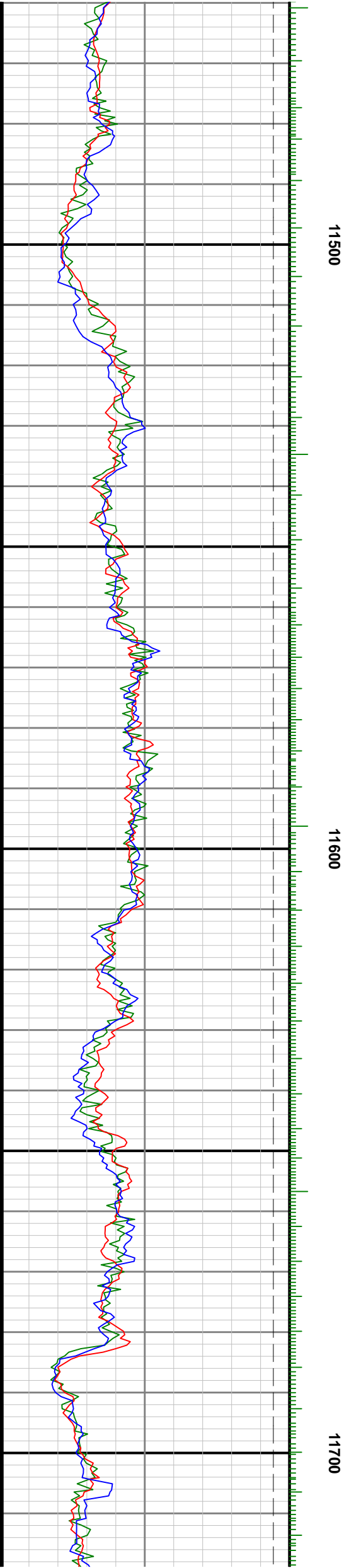
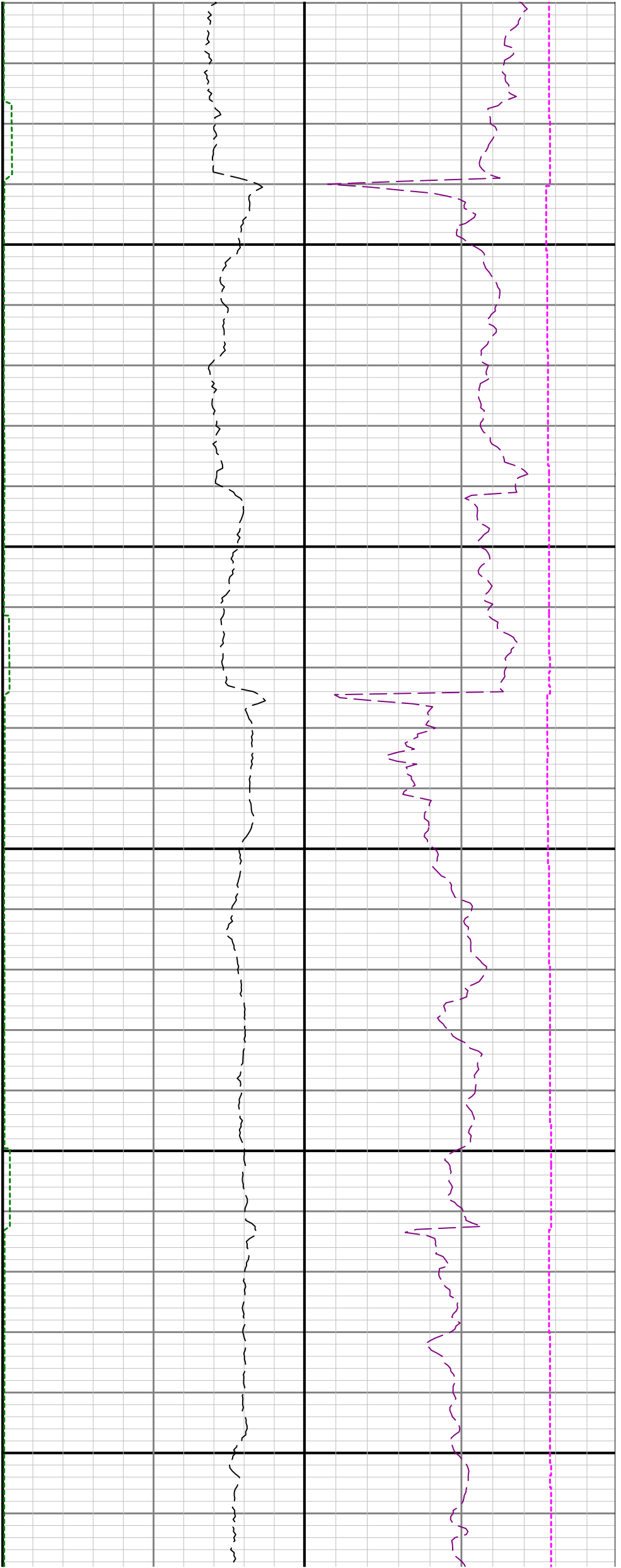


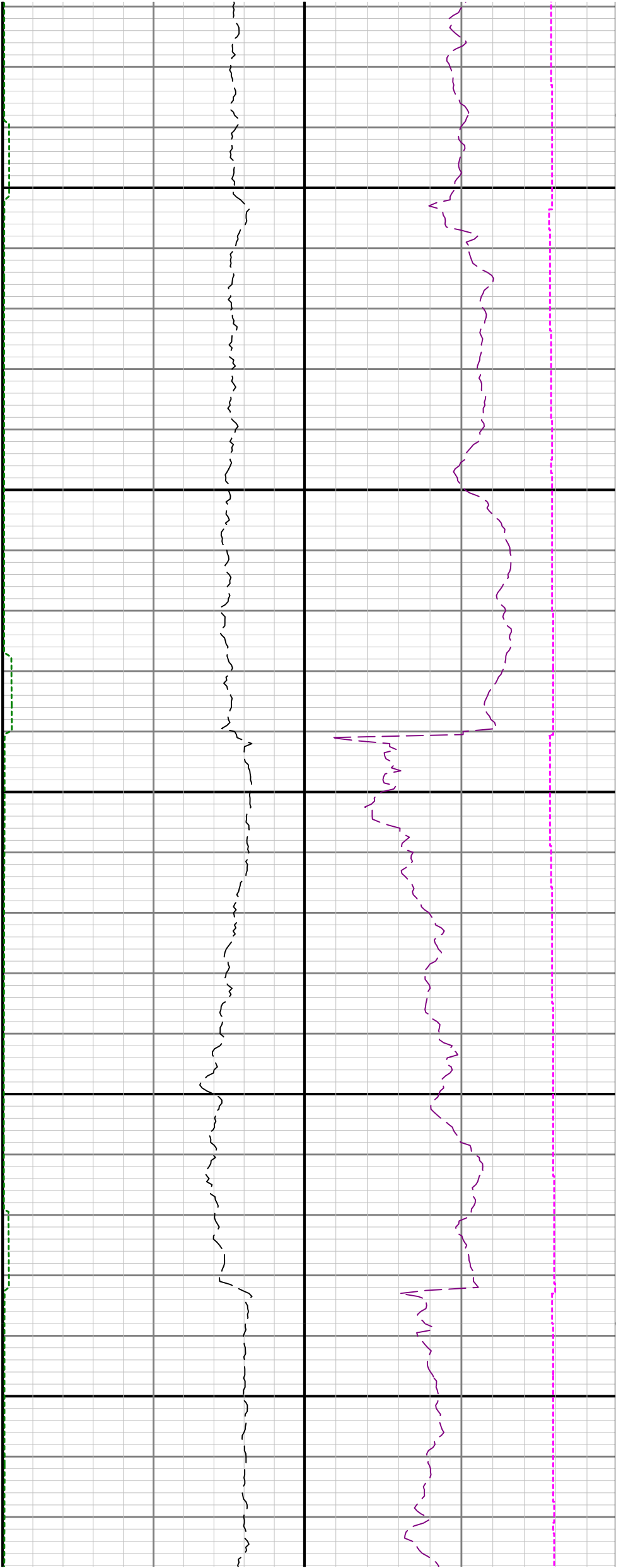
00

11300

11400

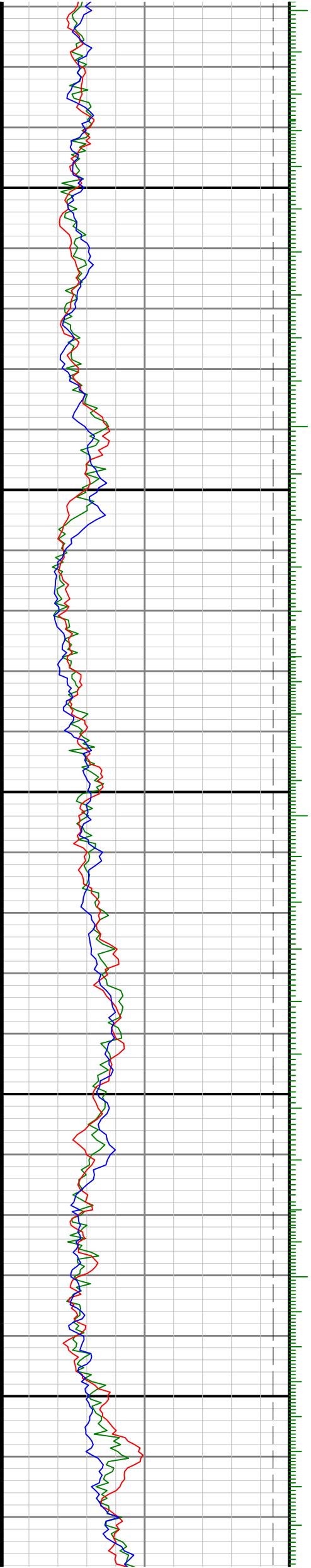


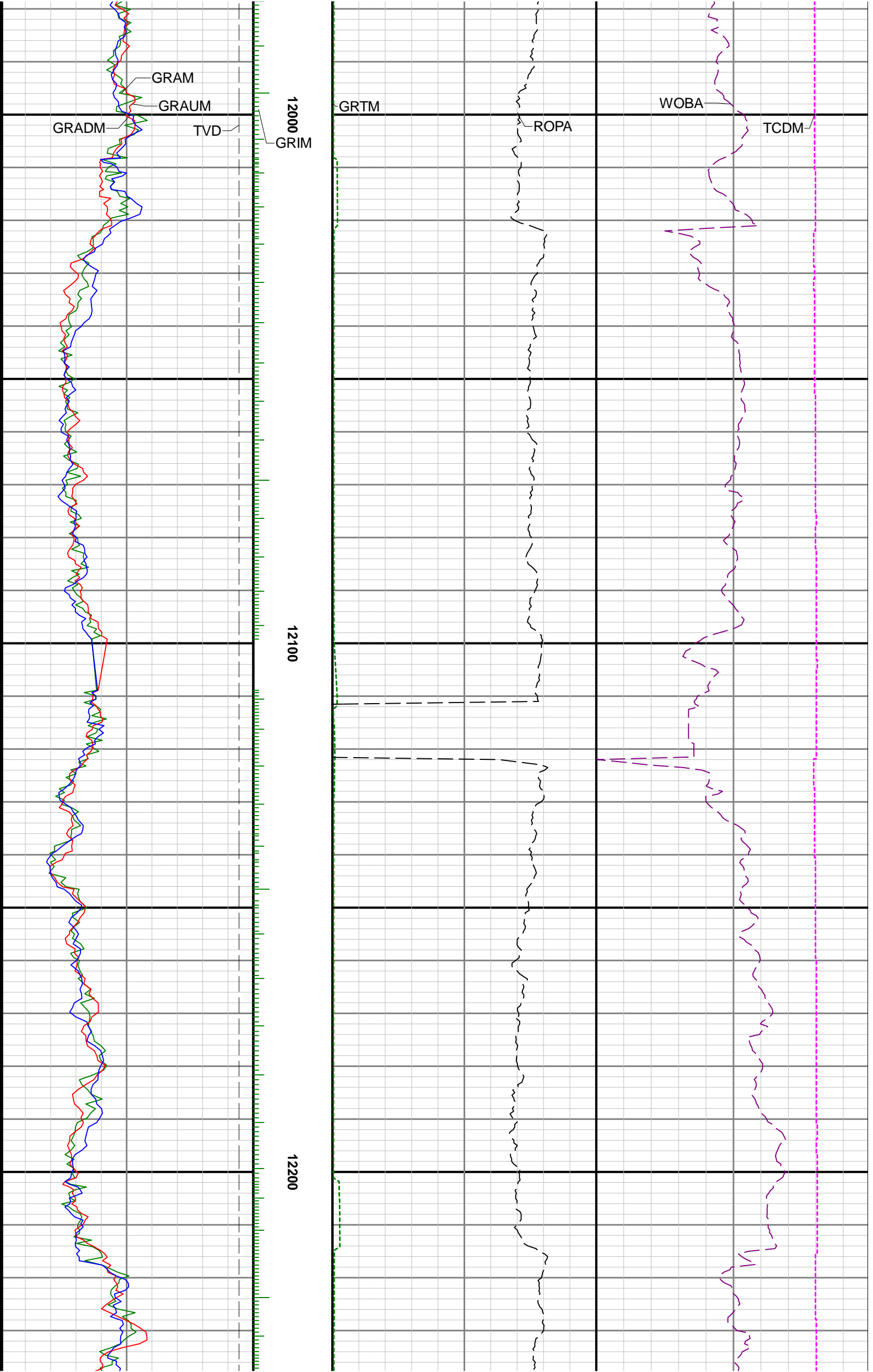


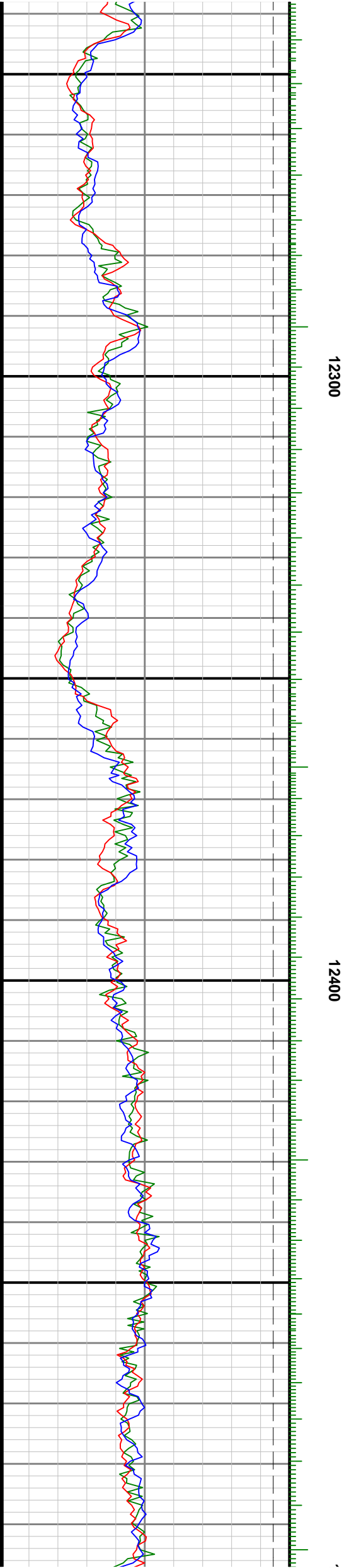
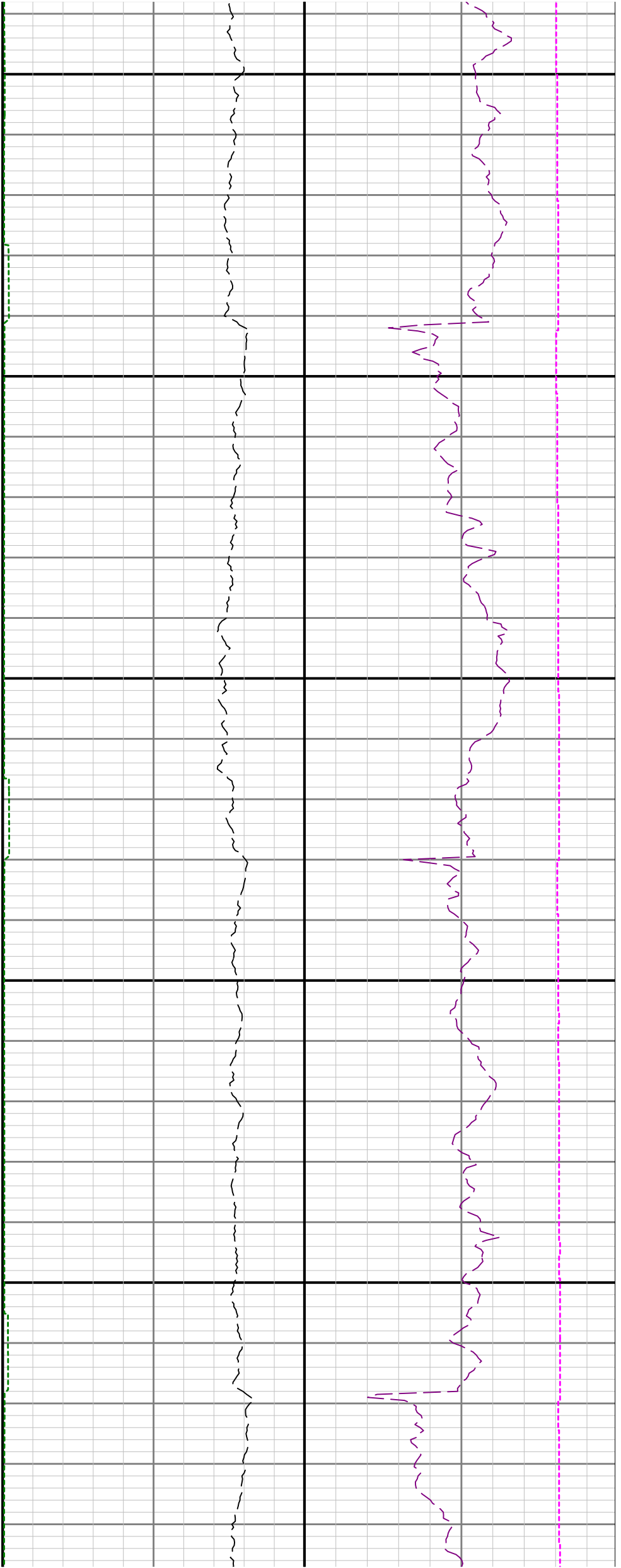


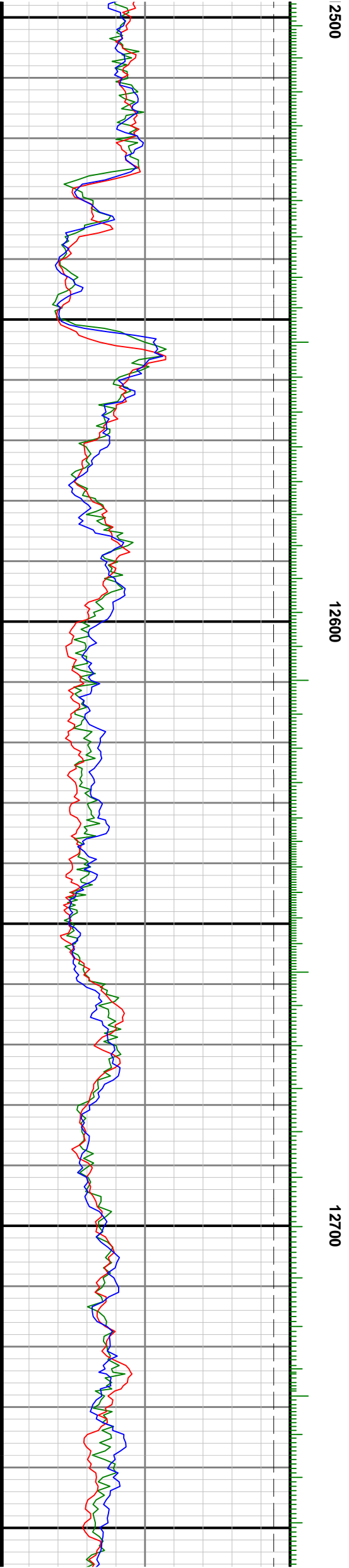
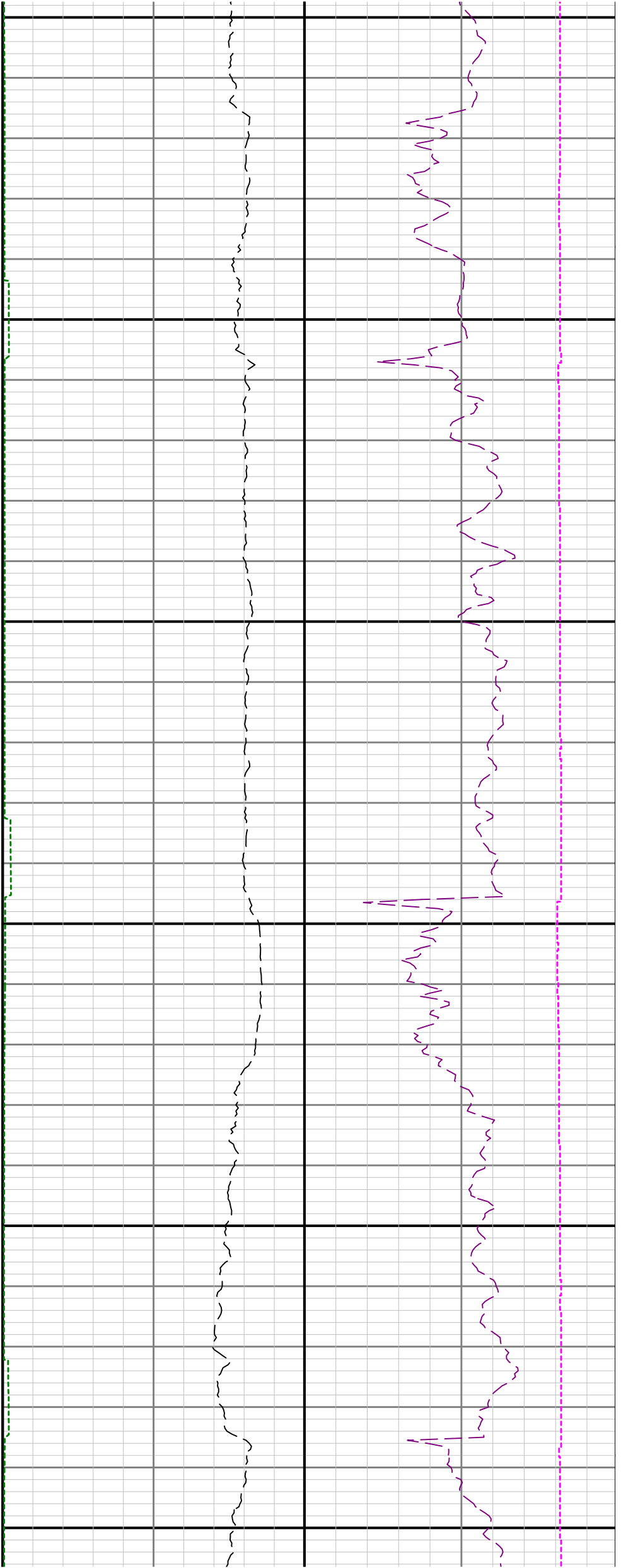
11800

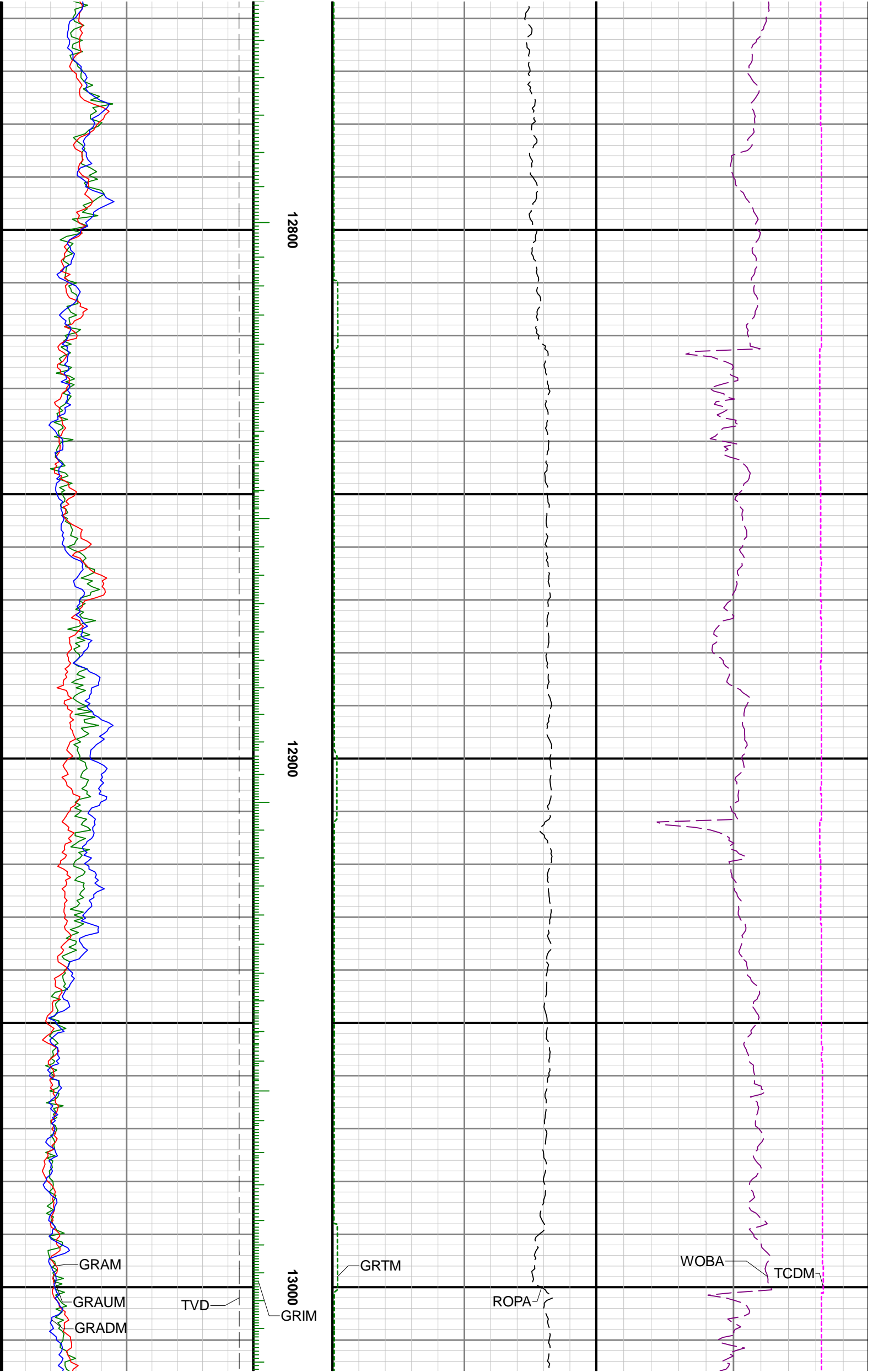
11900

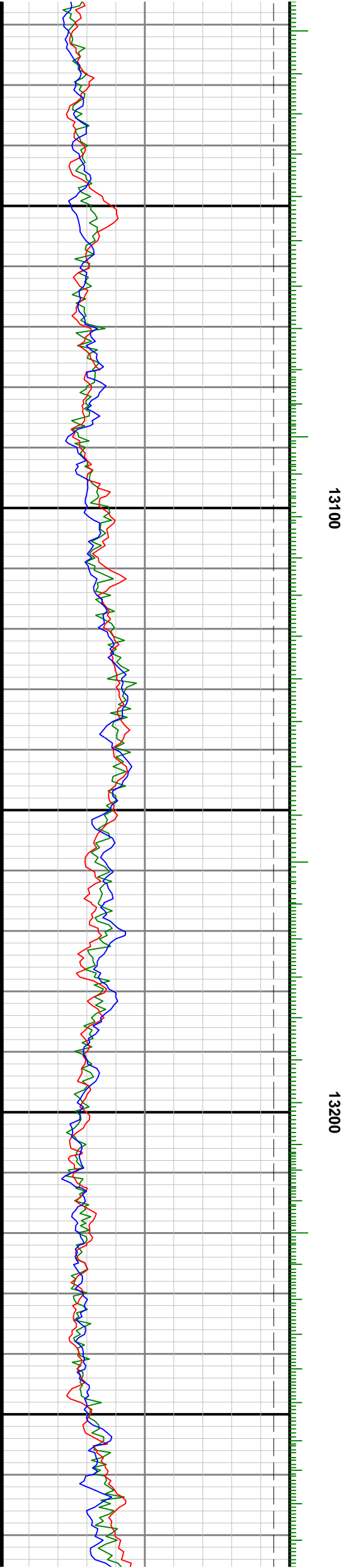


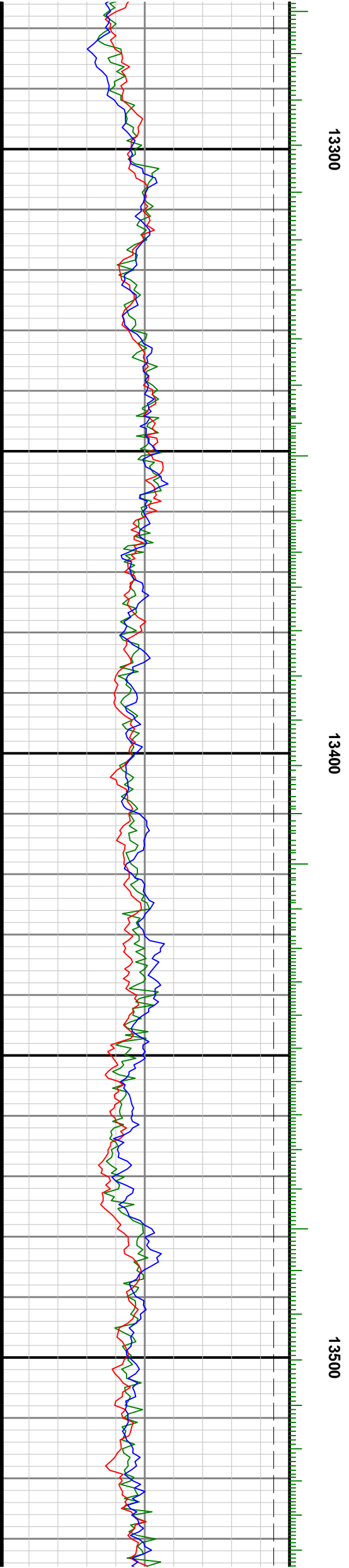
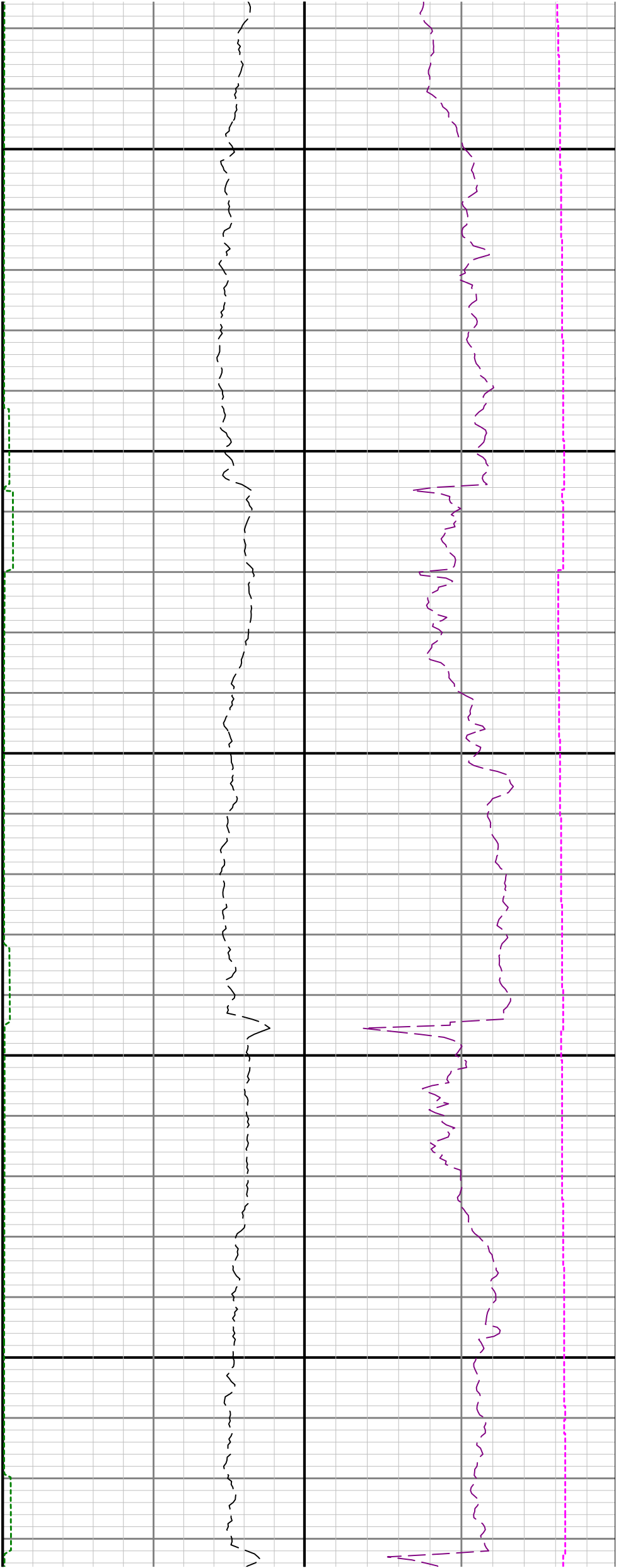


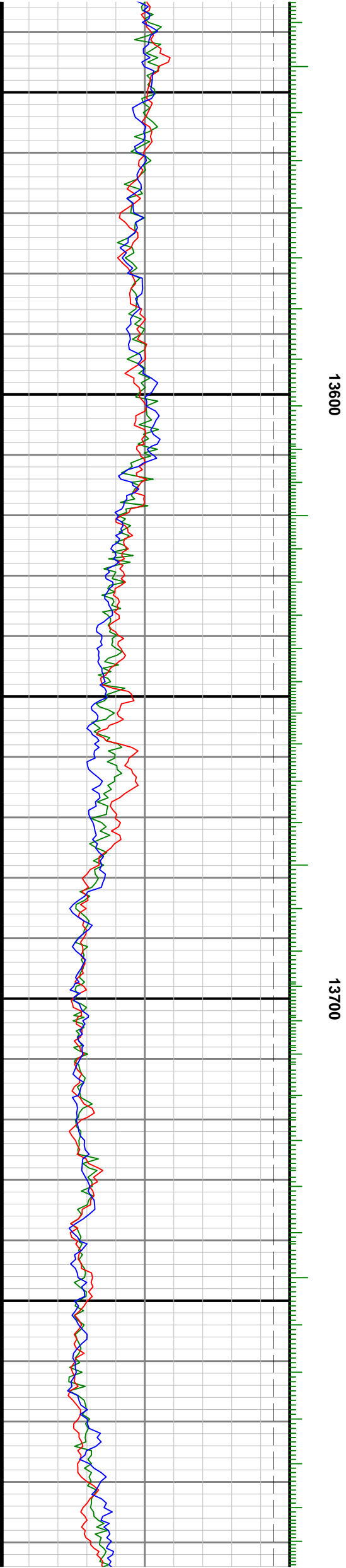
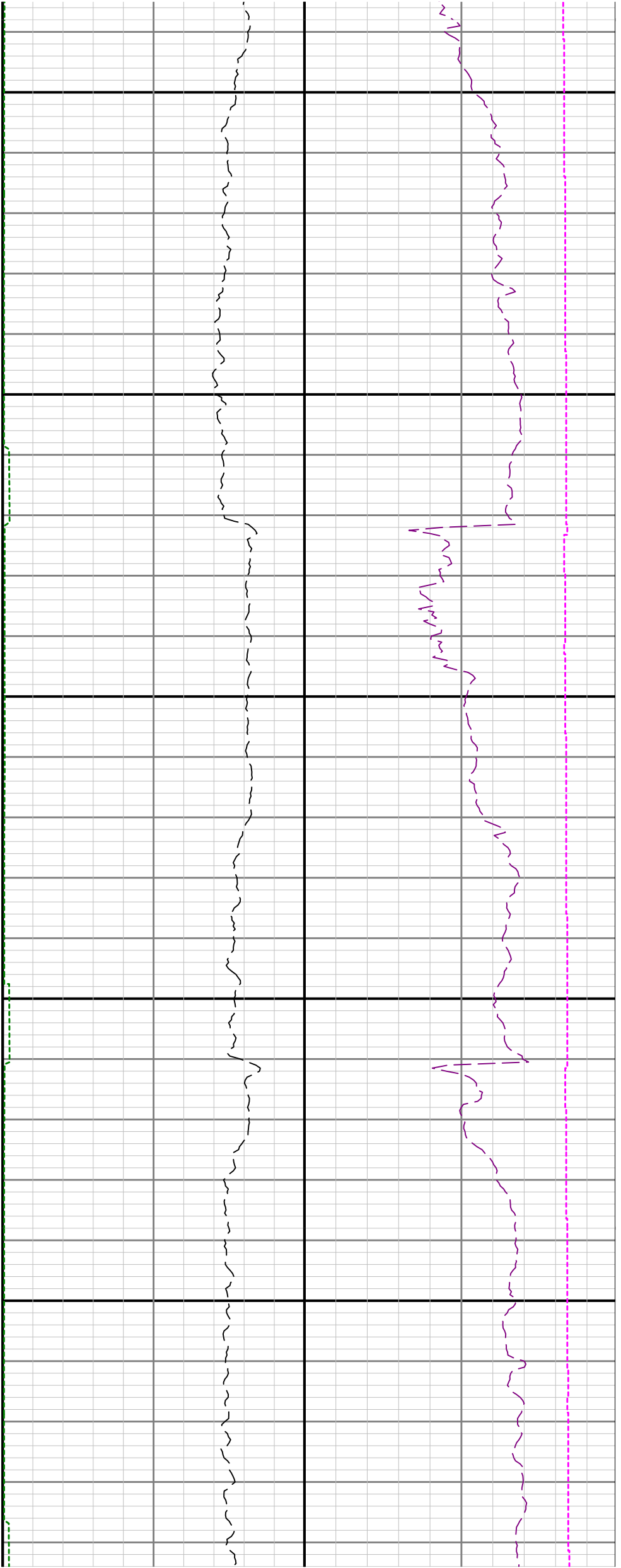


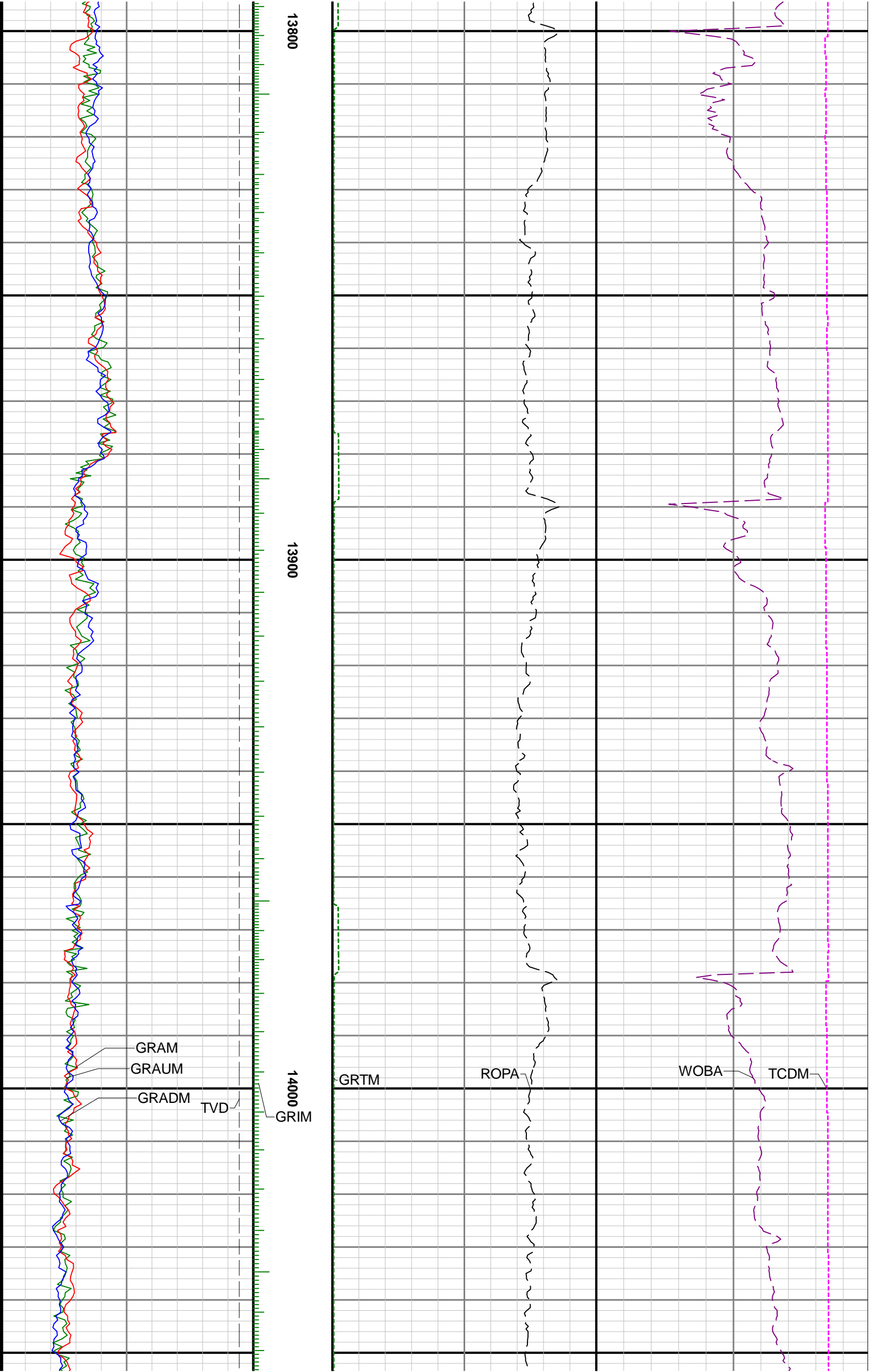


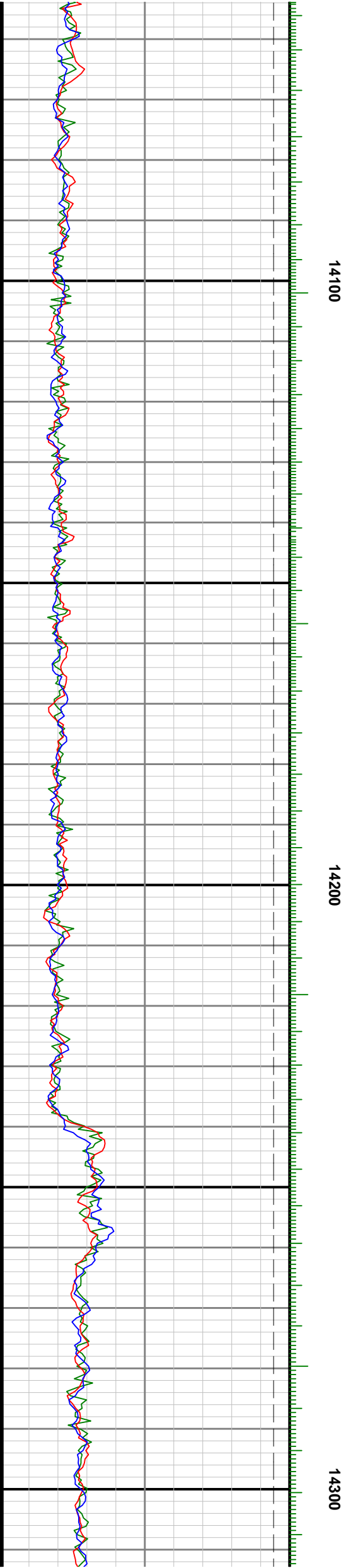
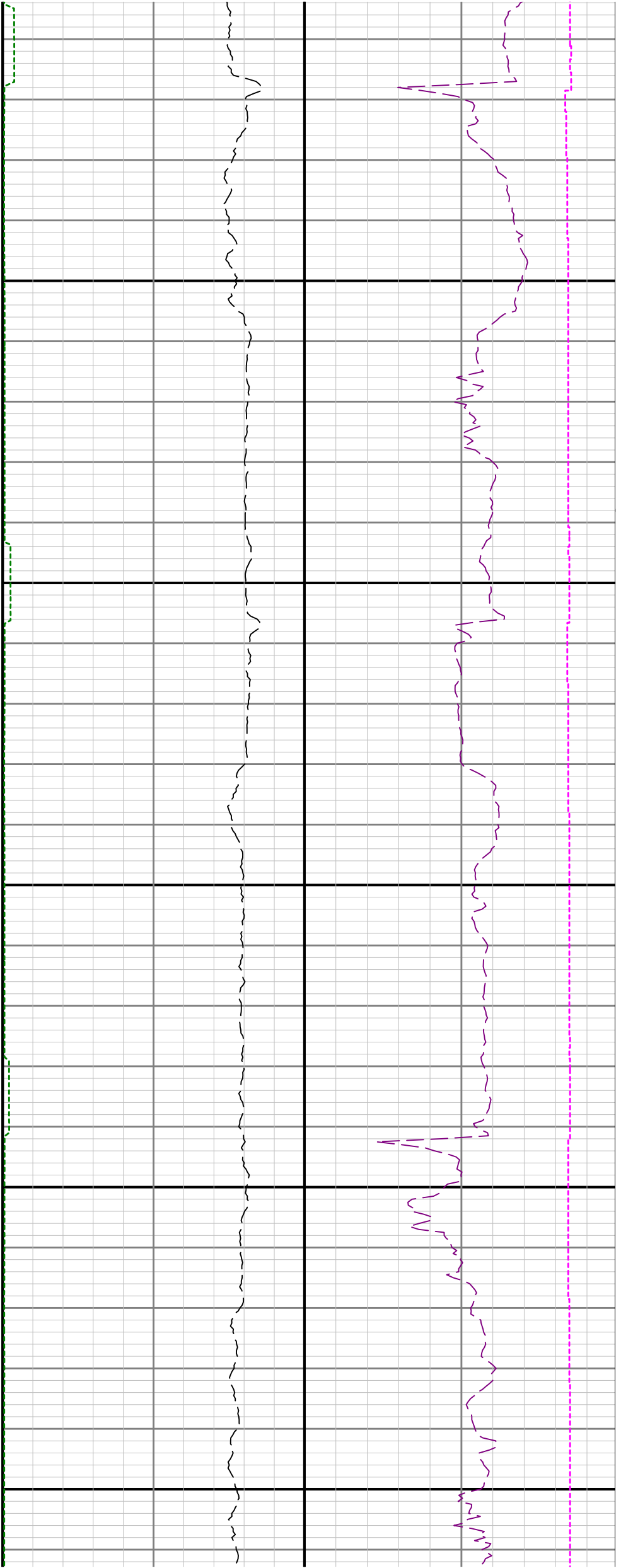


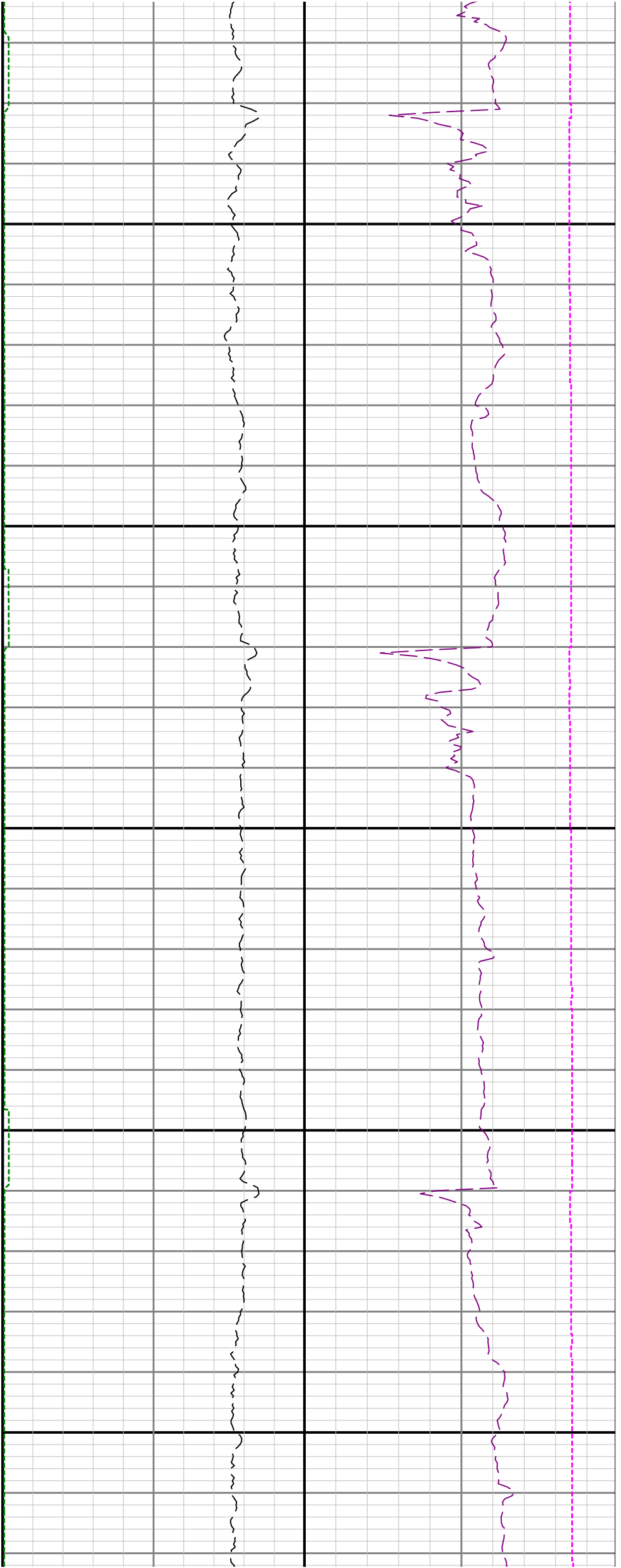






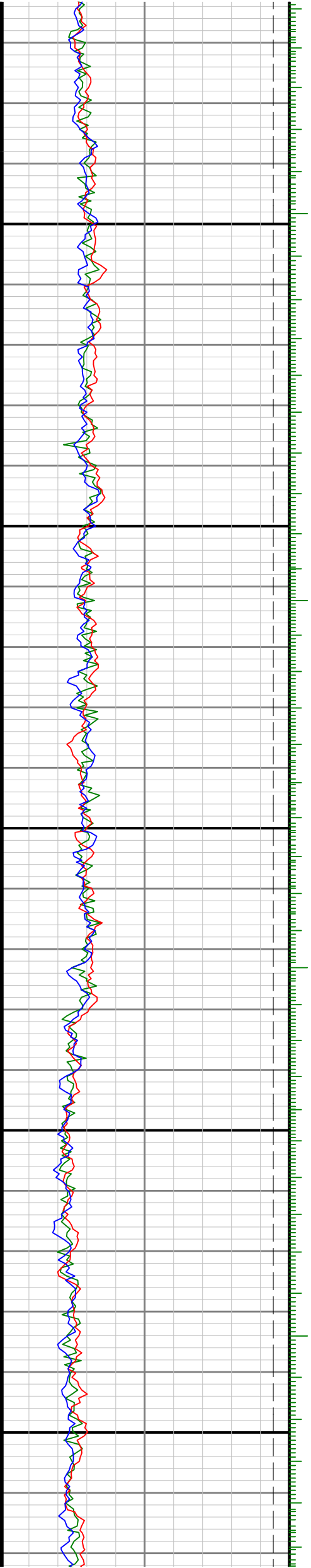


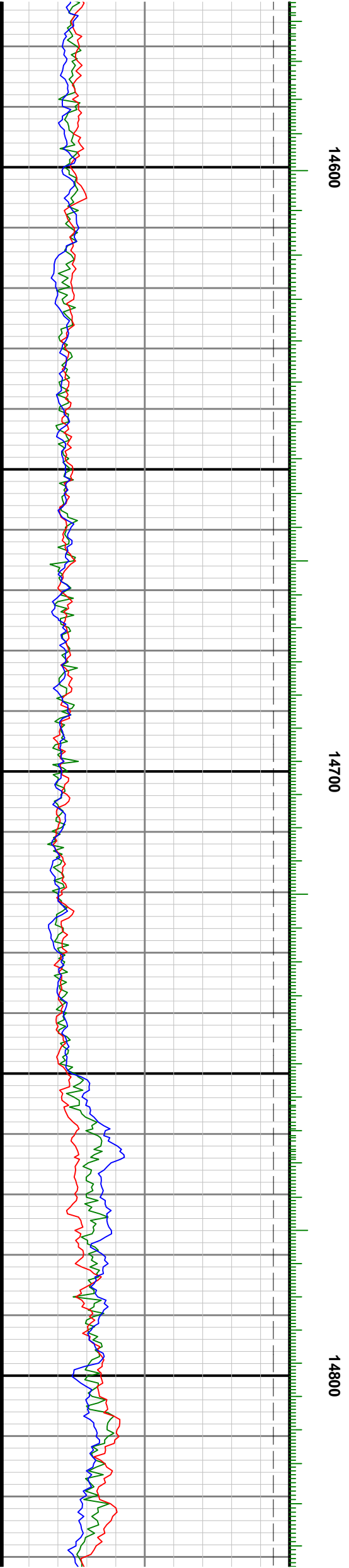


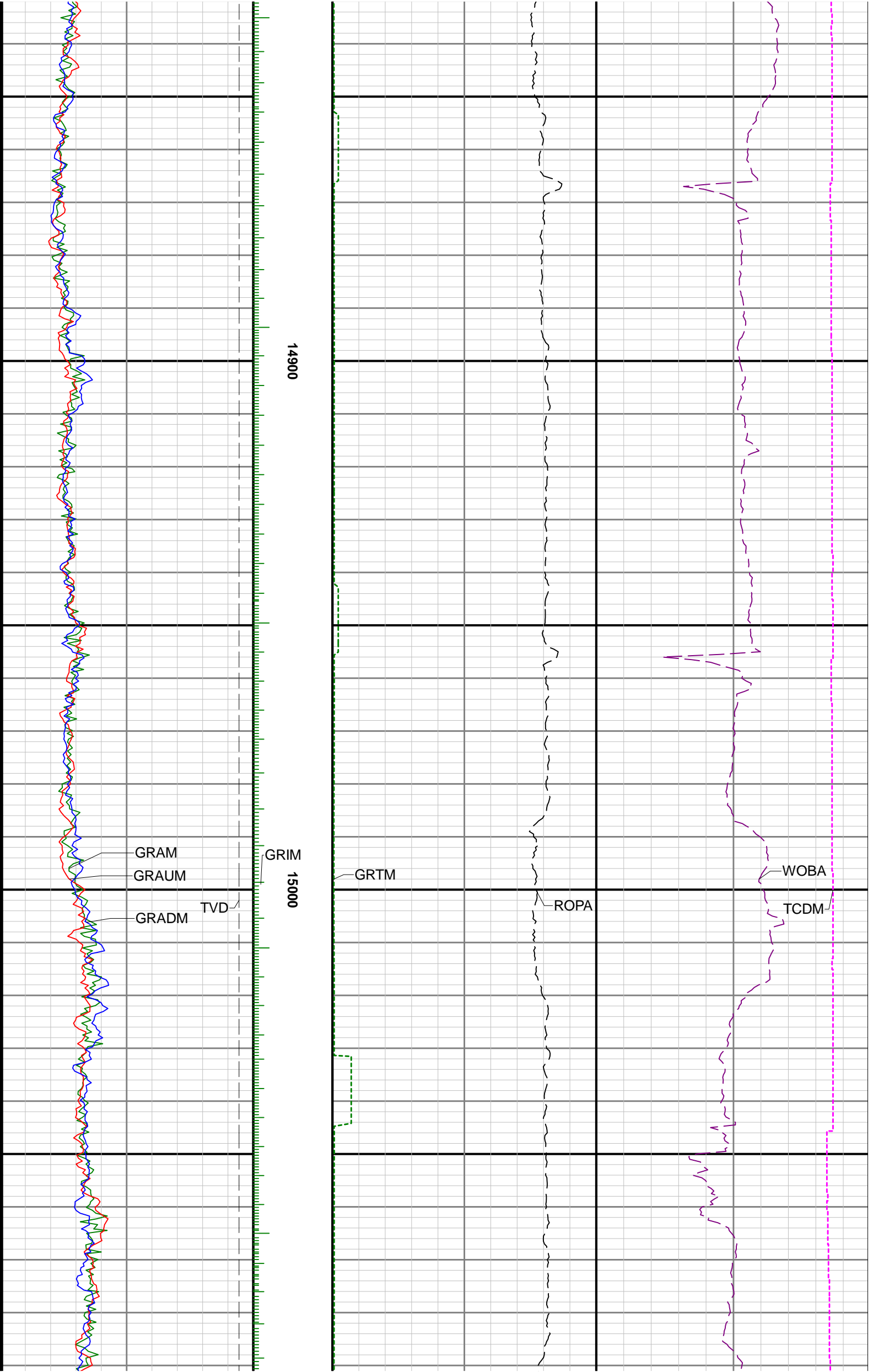


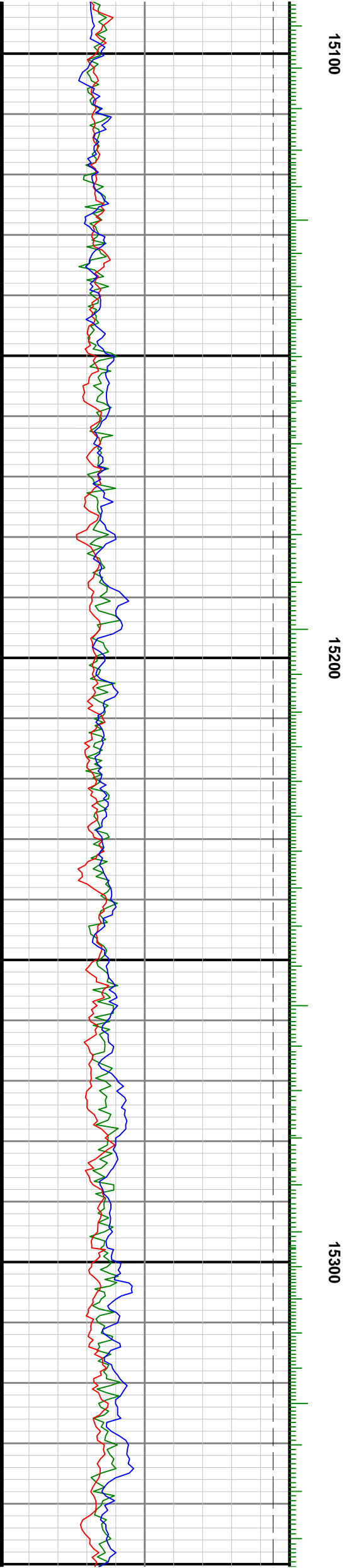
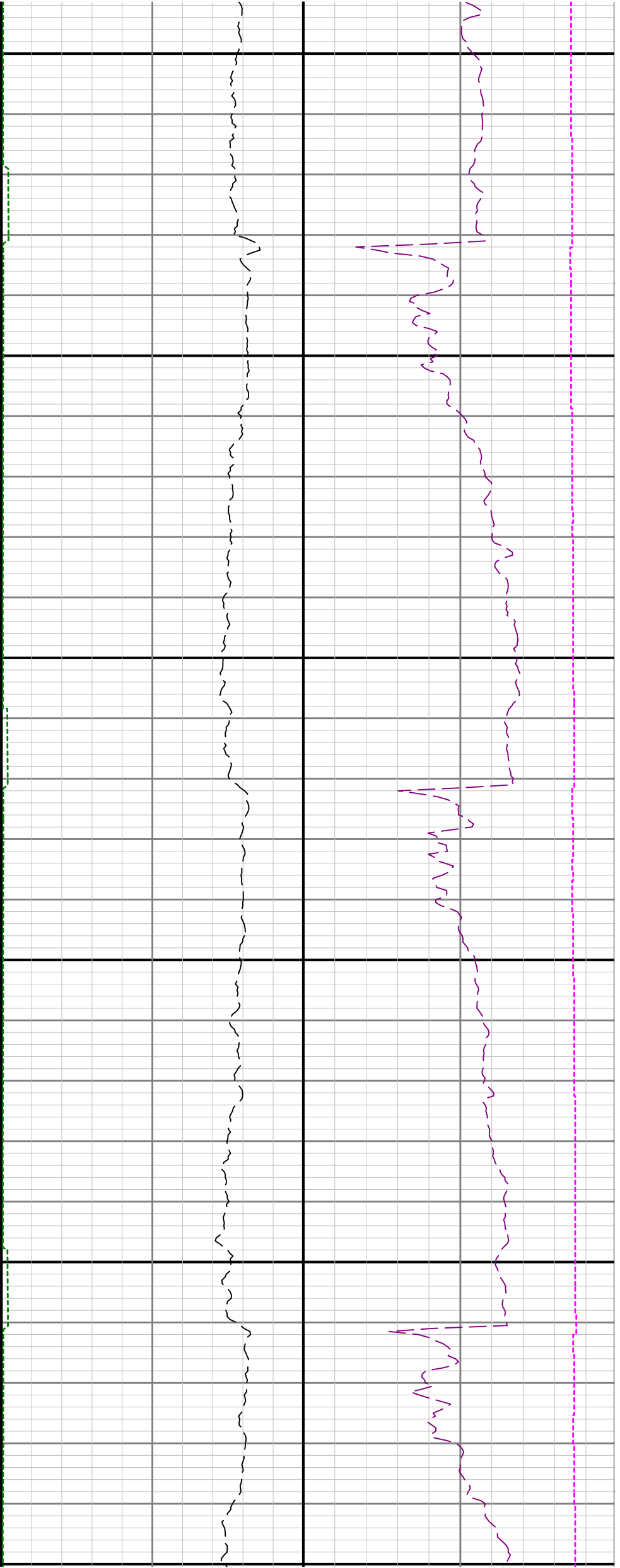
14400

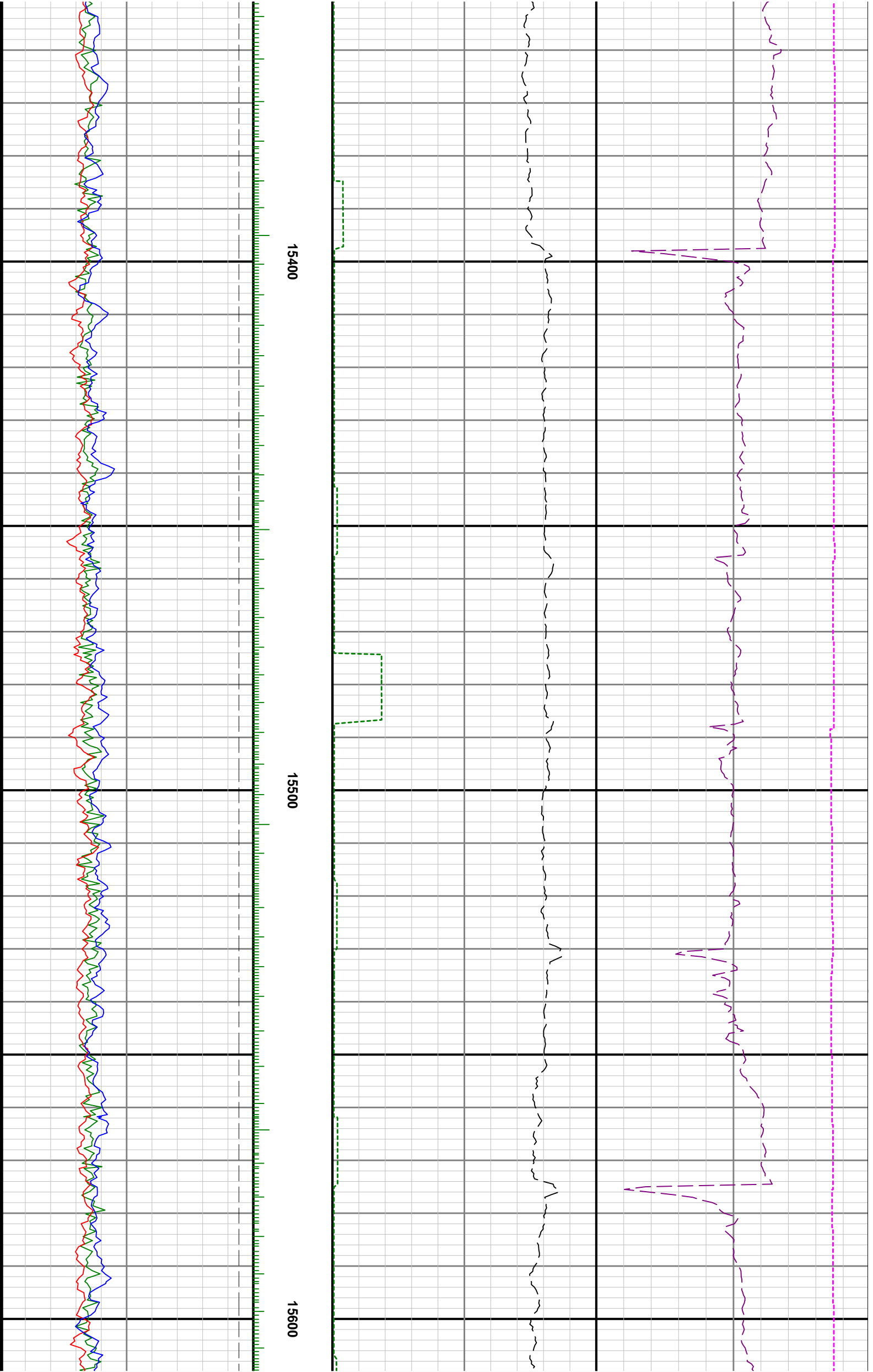
14500

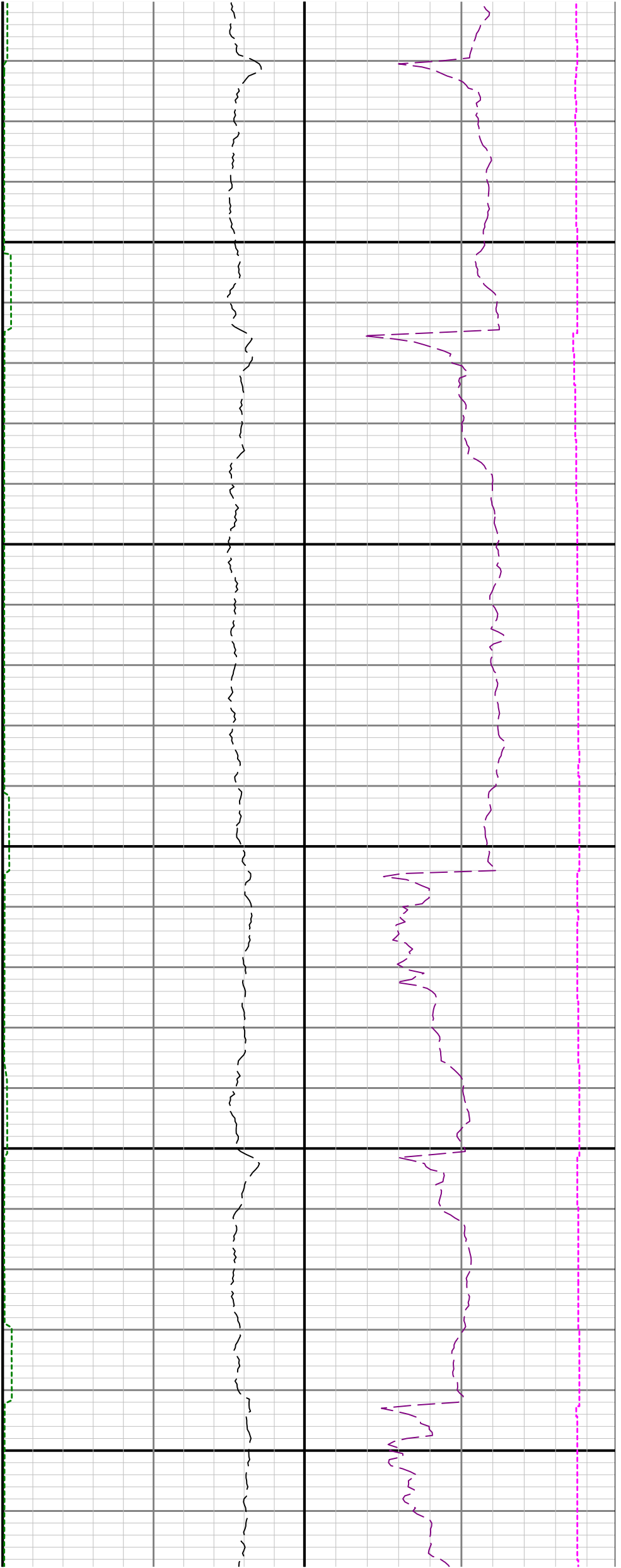






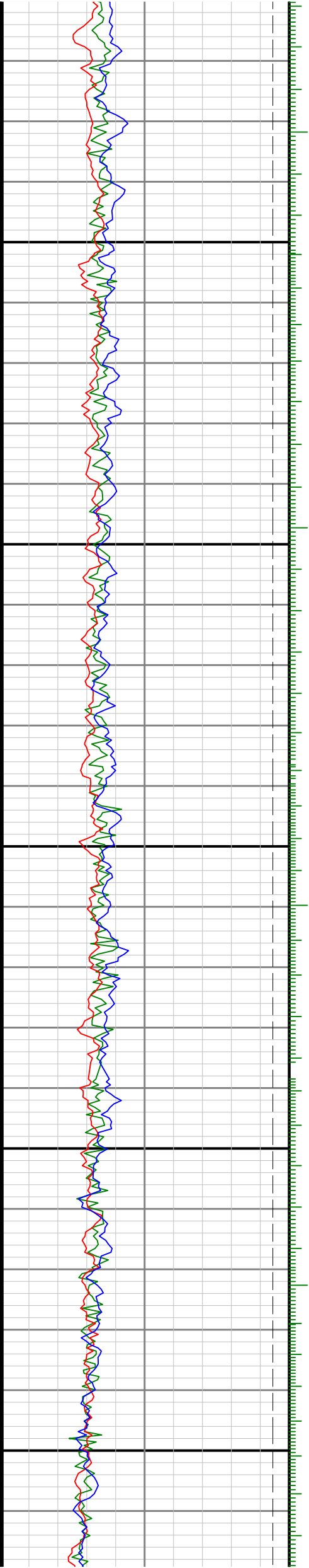


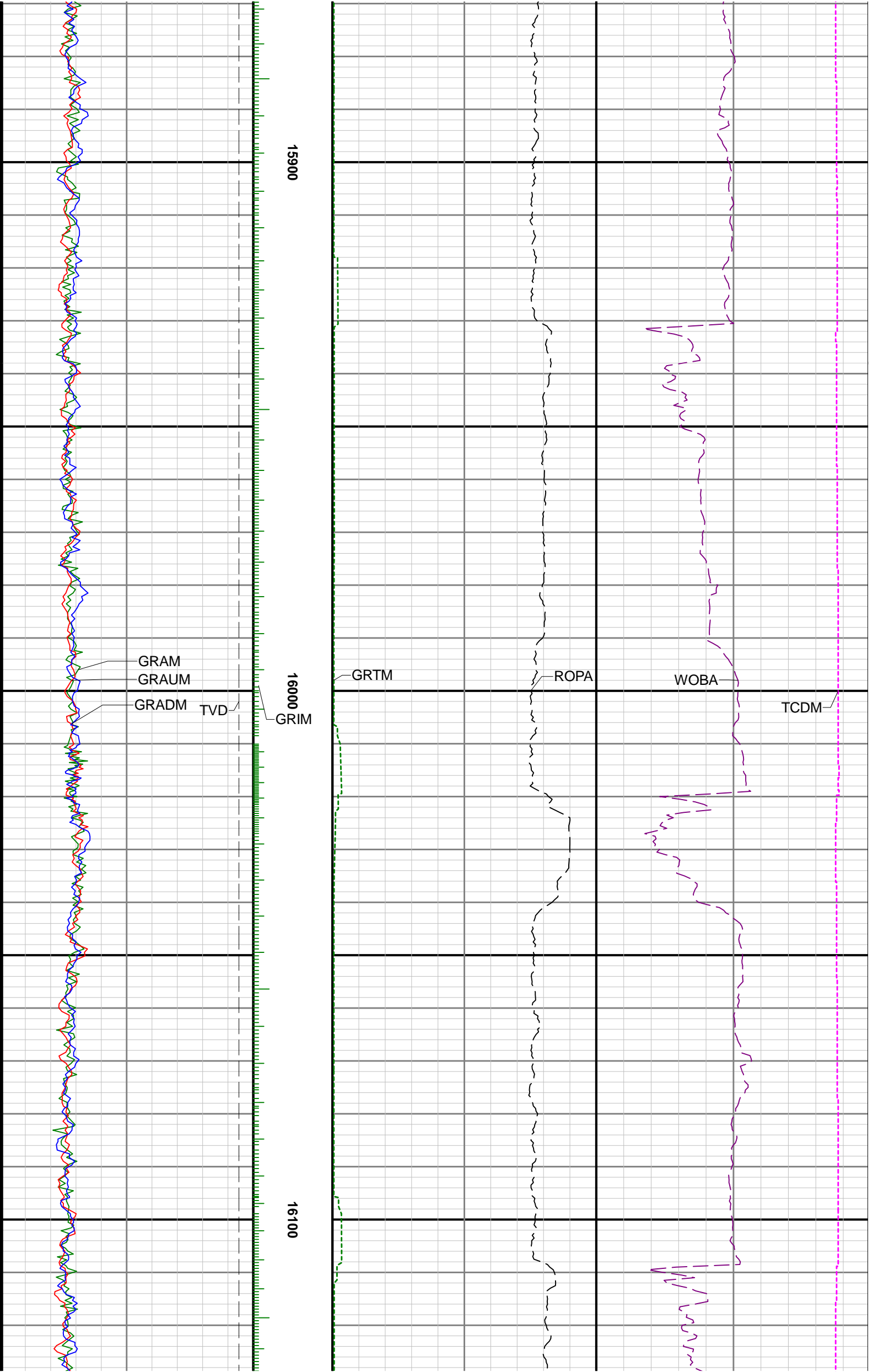




15700

15800







16200

16300

