


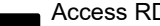

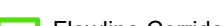


DC-16 Hydrology Map

S.18, T.40N, R.17W
NENW
N37.73363
W-108.76499
Dolores CO., CO

Legend

-  DC 16 Wellhead
-  Edge of Pad
-  1000' Buffer
-  Access RD Corridor
-  Limits of Disturbance
-  Flowline Corridor

0 500 1,000 2,000 Feet
1:24,000

REV No.	DATE	DRAWN BY	REVISION DESCRIPTION	ENG	EDD	PE
APPROVALS						

Kinder Morgan

DRAWN BY: J. Forsman
DATE: 12/06/2018
PAPER SIZE: 8.5"x11"

