







Legend

-  Spacing Unit Boundary
-  Hard Line Box
-  Well Path
-  Sanford Pad
-  UPRC Lease
-  SRC Leasehold

Lease Description

Lessor: Union Pacific Resources Company
Lessee: Snyder Oil Corporation
Reception No.: 2488267
Lease Date: 12/23/1994
Legal Description: 5N-66W, 6th P.M.
Section 29: NE/4NE/4
Gross Acres: 40 Acres



SRC ENERGY

Spacing Unit Map
Sanford Wells
DSU 211
Unit 11 Wells