







## Legend

-  Spacing Unit Boundary
-  Hard Line Box
-  Well Path
-  Sanford Pad
-  Kammerzell Lease
-  SRC Leasehold

## Lease Description

Lessor: Larry G. & Florence E. Kammerzell

Lessee: John Q. Moses

Reception No.: 1920055

Lease Date: 3/9/1983

Legal Description: 5N-66W, 6<sup>th</sup> P.M.

Section 29: Lot B of Recorded Exemption  
# 0959-29-RE200, also described as NW/4,  
N/2N/2SW/4 except lot A of Recorded  
Exemption # 0959-29-RE200

Gross Acres: 198.24 Acres



SRC ENERGY

**Spacing Unit Map**  
**Sanford Wells**  
**DSU 210**  
**Unit 11 Wells**