







Legend

-  Well Path
-  Spacing Unit Boundary
-  Hard Line Box
-  Sanford Pad
-  UPRC Lease
-  SRC Leasehold

Lease Description

Lessor: Union Pacific Resources Company
 Lessee: Snyder Oil Corporation
 Reception No.: 2488267
 Lease Date: 12/23/1994
 Legal Description: 5N-66W, 6th P.M.
 Section 29: NE/4NE/4
 Gross Acres: 40 Acres



SRC ENERGY

Spacing Unit Map
Sanford Wells
DSU 211
Spaced Wells