




Legend

-  Rangeland Reference Location
 Well pad (proposed)
 Existing oil/gas well (COGCC)



Date created: 12/3/2018
Created by: APC Regulatory GIS
Scale: 1:5,000
Projection: NAD83 UTM 13N