




**HUNGENBERG PAD
HYDROLOGY MAP**




The map displays topographic features including contour lines labeled 4700 and 4683. A dashed cyan circle indicates a specific area of interest. A blue rectangle highlights a monitoring system consisting of nine numbered points (1-9) arranged in two rows. A north arrow and a scale bar (0 to 400 feet) are located in the bottom left corner. The text "Well" is visible at the top left, and "t Valley" is partially visible at the bottom left.

1. HUNGENBERG UH 1
2. HUNGENBERG UH 2
3. HUNGENBERG UH 3
4. HUNGENBERG UH 4
5. HUNGENBERG UH 5
6. HUNGENBERG UH 6

7. HUNGENBERG UH 7
8. HUNGENBERG UH 8
9. HUNGENBERG UH 9
10. PIVOT POINT IS $\pm 515'$ NW
11. DITCHES ARE $\pm 180'$ W, $\pm 845'$ S, $\pm 795'$ S, $\pm 14'$ E, $\pm 82'$ E, $\pm 158'$ SE, $\pm 841'$ SE

● = PROPOSED WELL

-  = PIVOT POINT
-  = CONCRETE DITCH
-  = DITCH

 = DISTURBANCE AREA
 = 1000' RADIUS
 = POND

DISCLAIMER:
THIS PLOT DOES NOT REPRESENT A MONUMENTED LAND SURVEY AND
SHOULD NOT BE RELIED UPON TO DETERMINE BOUNDARY LINES, PROPERTY
OWNERSHIP OR OTHER PROPERTY INTERESTS. PARCEL LINES, IF DEPICTED
HAVE NOT BEEN FIELD VERIFIED AND MAY BE BASED UPON PUBLICLY
AVAILABLE DATA THAT ALSO HAS NOT BEEN INDEPENDENTLY VERIFIED.

DATA SOURCE:
TOPO MAP: USGS
NHD: USGS

PUBLICLY AVAILABLE DATA SOURCES HAVE NOT BEEN
INDEPENDENTLY VERIFIED BY ASCENT.



7535 Hilltop Circle
Denver, CO 80221
(303) 928-7128
www.ascentgeomatics.com

FIELD DATE:
07-02-18

DRAWING DATE:
08-17-18

BY:
JW

CHECKED:
IJM

SITE NAME:
HUNGENBERG PAD

SURFACE LOCATION:

SE 1/4 SE 1/4 SEC. 27, T6N, R65W, 6TH P.M.
WELD COUNTY, COLORADO

PREPARED FOR:



INCLINE NIOBRARA
PARTNERS