








DC 16

Existing Oil&Gas Wells

S.18, T.40N, R.17W
 NENW
 N 37.73363
 W-108.76499
 Dolores CO.,CO

Legend

-  DC 16 Wellhead
-  Existing Well Bores
-  Edge of Pad
-  Access RD Corridor
-  Limits of Disturbance
-  Flowline Corridor



REV No.	DATE	DRAWN BY	REVISION DESCRIPTION	ENG	EDD	PE

Kinder Morgan

DRAWN BY: J.Forsman
 DATE: 12/06/2018

PAPER SIZE:
 8.5"x11"