







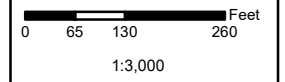
# DC-16

## Location Drawing

S. 18, T.40N, R.17W  
 NENW  
 N 37.73363  
 W-108.76499

### Legend

-  DC 16 Wellhead
-  Property Line Fence
-  Access/Flowline Corridor
-  500 Foot Buffer
-  Edge of Pad
-  Limits of Disturbance




REV No.	DATE	DRAWN BY	REVISION DESCRIPTION	ENGR	EDD	PE

**Kinder Morgan**

DRAWN BY: Jacob Forsman  
 DATE: 12/05/2018  
 PAPER SIZE: 8.5"x11"