

Inspection Photos

12/05/2018

Operator: DENVER EAST MACHINERY COMPANY
- 24040

Location ID: 390528

Inspection Doc. Number: 682504248

Logan County, CO

Aaron Trujillo
NE Reclamation Specialist
COGCC



Photo 1: Photo taken from the well location, facing north. Photo shows various debris (concrete, pipe, metal, cable) appears to have been removed from the location.



Photo 2: Photo taken from the well location, facing east. Photo shows various debris (concrete, pipe, metal, cable) appears to have been removed from the location.



Photo 3: Photo taken from the southwest end of the disturbance area, facing north. Previous inspections that reclamation does not appear to be progressing and required operator to perform additional reclamation activities by 3/31/2018. Photos show no additional reclamation or remediation activities appear to have been conducted. The location/disturbance area remains predominantly bare and exposed soil, or undesirable weedy plant species.



Photo 4: Photo taken from the southwest end of the disturbance area, facing northeast. See comments under photo 3.



Photo 5: Photo taken from the south end of the disturbance area, facing east. See comments under photo 3.



Photo 6: Photo taken from the south end of the disturbance area, facing northeast.
See comments under photo 3.



Photo 7: Photo taken from the south end of the disturbance area, facing northwest.
See comments under photo 3.



Photo 8: Photo taken from the south end of the disturbance area, facing west. See comments under photo 3.



Photo 9: Photo taken from the south end of the disturbance area, facing east. Photo shows berm previously constructed for stormwater management.




Photo 10: Photo taken from the north end of the southern berm, facing west. Photo shows stormwater erosion degradation issues remain on site and do not appear to have been addressed. Active stormwater monitoring and management does not appear to be ongoing. Location does not appear to be sufficiently stabilized to prevent erosion degradation.



Photo 11: Photo taken from the north end of the southern berm, facing south. Photo shows berm previously constructed for stormwater management.




Photo 12: Photo taken from the north end of the southern berm, facing south. See comments under photo 3 regarding reclamation. See comments under photo 10 regarding stormwater.



Photo 13: Photo taken from the north end of the southern berm, facing south. See comments under photo 3 regarding reclamation. See comments under photo 10 regarding stormwater.



Photo 14: Photo taken from the north end of the southern degradation area, just east of the southern berm, facing east. See comments under photo 10.



Photo 15: Photo taken from the west end of the location, facing north. See comments under photo 3.



Photo 16: Photo taken from the west end of the location, facing south. See comments under photo 3.



Photo 17: Photo taken from the west end of the location. Photo shows disturbance area is predominantly bare and exposed soil. What sparse vegetation that is growing is predominantly undesirable weedy plant species.



Photo 18: Photo taken from the west end of the location, facing northeast. See comments under photo 10.



Photo 19: Photo taken from the north end of the location. Photo shows straw wattle BMP has been filled with sediment, is in disrepair, and no longer in proper functioning condition. Active stormwater monitoring and management does not appear to be ongoing.



Photo 20: Photo taken from the northwest end of the location, facing north. See comments under photo 3.



Photo 21: Photo taken from the south end of the northern berm, facing north. See comments under photo 10.



Photo 22: Photo taken from the south end of the northern berm, facing west. See comments under photo 10.



Photo 23: Photo taken from the south end of the northern berm, facing east. See comments under photo 10.




Photo 24: Photo taken from the north end of the location, facing west. See comments under photo 10.



Photo 25: Photo taken from the north end of the location, facing east. See comments under photo 3.



Photo 26: Photo taken from the northeast end of the location, facing south. See comments under photo 3.



Photo 27: Photo taken from the northeast end of the location, facing west. See comments under photo 3.



Photo 28: Photo taken from the north end of the location, facing west. See comments under photo 10.



Photo 29: Photo taken from the east end of the location, facing south. Photo of silt fence. Previous inspections documented that areas of the silt fence in disrepair. Entire BMP is no longer in proper functioning condition.



Photo 30: See comments under photo 29

Inspection Photos
Operator: DENVER EAST MACHINERY COMPANY - 24040
Location ID: 390528



Photo 31: Photo taken from the east end of the location, facing north. See comments under photo 3.



Photo 32: Photo taken from the east end of the location, facing west See comments under photo 10.



Photo 33: Photo taken from the southeast end of the location, facing west. See comments under photo 3.



Photo 34: Photo taken from the southeast end of the location, facing northwest. See comments under photo 3.



Photo 35: Photo taken from the southeast end of the location, facing north. See comments under photo 3..