



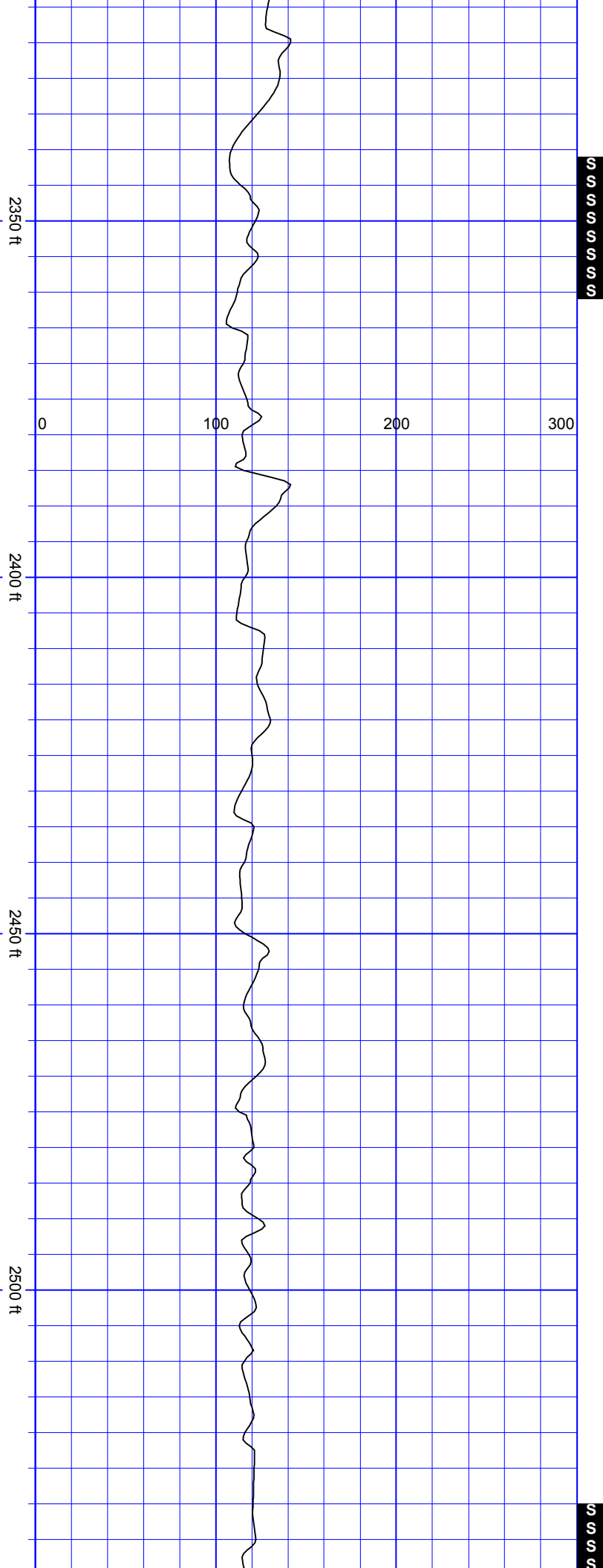
<div> <b>CATHEDRAL</b></div>		<div><b>Build &amp; Lateral</b></div> <div>Job #: 185158Well ID: 16191037</div> <div>Scale: 5" = 100 ftType: MD</div>	
<b>Well Site Information</b>			
Oil Company	Crestone Peak Resources		
Surface Location	S4-T2N-R66W		
Well Name	DAVIS 1S-9H-G266		
API	05-123-46513-00		
Field	DJ BASIN		
State	CO		
Country	USA		
<b>Surface Coordinates</b>			
Well Type	Horizontal		
Latitude	40° 9' 15 N		
Longitude	104° 46' 41 W		
N / S Coordinates	1,299,849.10 us/ft		
E / W Coordinates	3,201,796.50 us/ft		
Azimuth Reference	True North		
Grid Convergence	0.47°		
<b>MWD Engineers</b>			
Lead Hand	Michael Andrew		
Second Hand	Riley Rasmussen		
Perm Datum	Ground	Elevation 4,917.00 ft	
Log depth measured from KB is	23.00 ft	above perm datum. KB = 4,940.00 ft	
Total Depth	14,904.00 ft	Spud Date	Jun/10/2018
(MD) Log Interval	Start Depth 2,180.00 ft	End Date	Jun/15/2018
		End Depth	14,903.95 ft
<b>Bore Hole Record</b>			
Hole Size	From	To	
13.50 in	0.00 ft	2,207.00 ft	
8.50 in	2,207.00 ft	14,904.00 ft	
<b>Casing Record</b>			
Type	Size	WGT	From To
Surface	9.63 in	40.00 lbs/ft	0.00 ft 2,207.00 ft
Monobore	5.50 in	20.00 lbs/ft	0.00 ft 14,904.00 ft

Run Data					
Bit Run Number	1	2	3	4	5
Start Date & Time	Jun/10/2018 02:00:00	Jun/10/2018 11:00:00	Jun/12/2018 00:30:00	Jun/12/2018 14:00:00	Jun/13/2018 03:30:00
End Date & Time	Jun/10/2018 09:00:00	Jun/11/2018 21:30:00	Jun/12/2018 13:00:00	Jun/13/2018 02:00:00	Jun/15/2018 02:00:00
Run Hours	7	39.5	12.50	12.5	38.00
Depth In	2,207.00 ft	2,271.00 ft	7,197.00 ft	7,546.00 ft	7,720.00 ft
Depth Out	2,271.00 ft	7,197.00 ft	7,546.00 ft	7,720.00 ft	14,904.00 ft
Total Gamma Correction	5.71	5.71	5.67	5.68	5.68
Gamma to Bit	60.87 ft	60.87 ft	51.22 ft	51.22 ft	50.01 ft
Resistivity to Bit	-	-	-	-	-
Mud Type	Oil Base	Oil Base	Oil Base	Oil Base	Oil Base
Density	9.50 ppg	9.70 ppg	9.70 ppg	9.70 ppg	10.20 ppg
Viscosity	45.00 sec/qt	45.00 sec/qt	45.00 sec/qt	45.00 sec/qt	43.00 sec/qt
PH	-	-	-	-	-
Fluid Loss	15.70 cc	15.50 cc	15.50 cc	15.50 cc	16.50 cc
K+ ppm	-	-	-	-	-
CL- ppm	230,065 mg/L	238,409 mg/L	238,409 mg/L	238,409 mg/L	244,413.00 mg/L
Max Mud Temp	104.00 °F	174.00 °F	174.00 °F	174.00 °F	270 °F
Mud Report Depth	2,000.00 ft	7,121.00 ft	7,121.00 ft	7,121.00 ft	13,076.00 ft

Remarks
---------

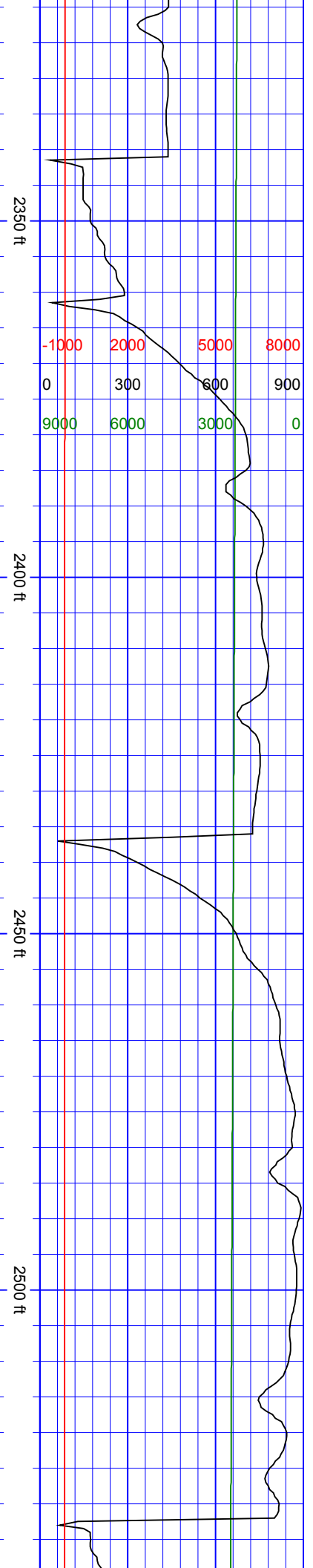
Interpretations of this data by Cathedral Energy Services will be of best judgment as to correctness. Cathedral Energy Services cannot and does not guarantee the accuracy or correctness of interpretations or any surveys derived therefrom. Cathedral Energy Services makes no warranties of performance, results, fitness or suitability for any particular purposes with respect to the goods being furnished under the terms and conditions. Cathedral Energy Services warrants that the equipment furnished will conform to Cathedral Energy Services published specifications in effect at the time and be in good working order.

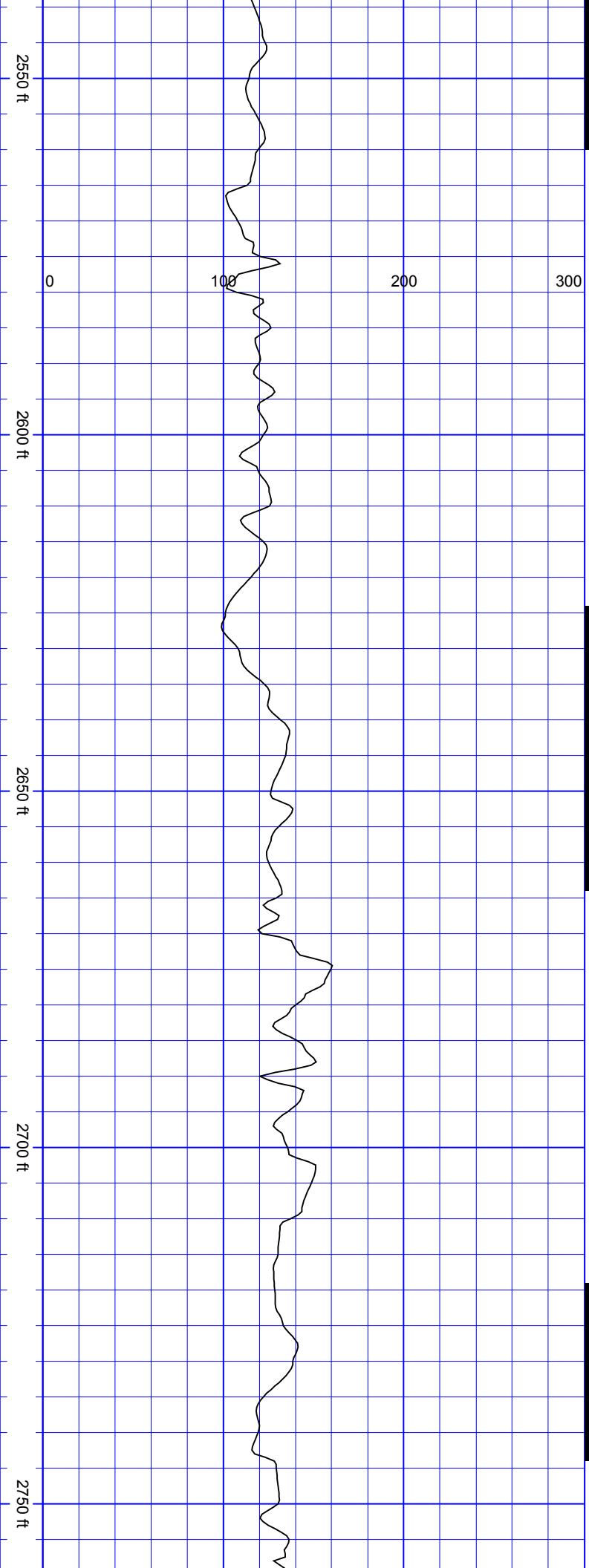




SurveyDepth:2372  
TVD:2313.42 Inc:13.98  
Azi:233.62 VertSec:-  
139.8

SurveyDepth:2467 TVD:2405.9 Inc:12.48 Azi:234.5 VertSec:-147.9
--

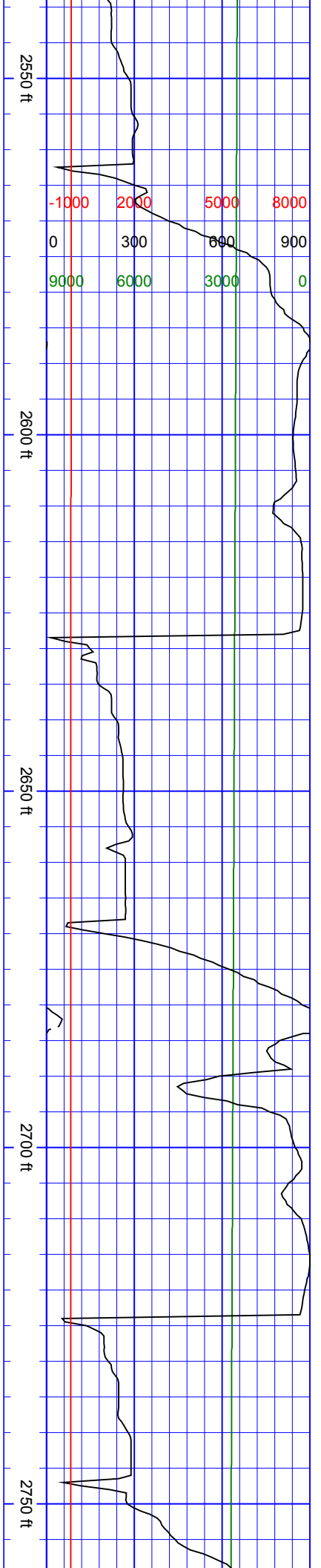


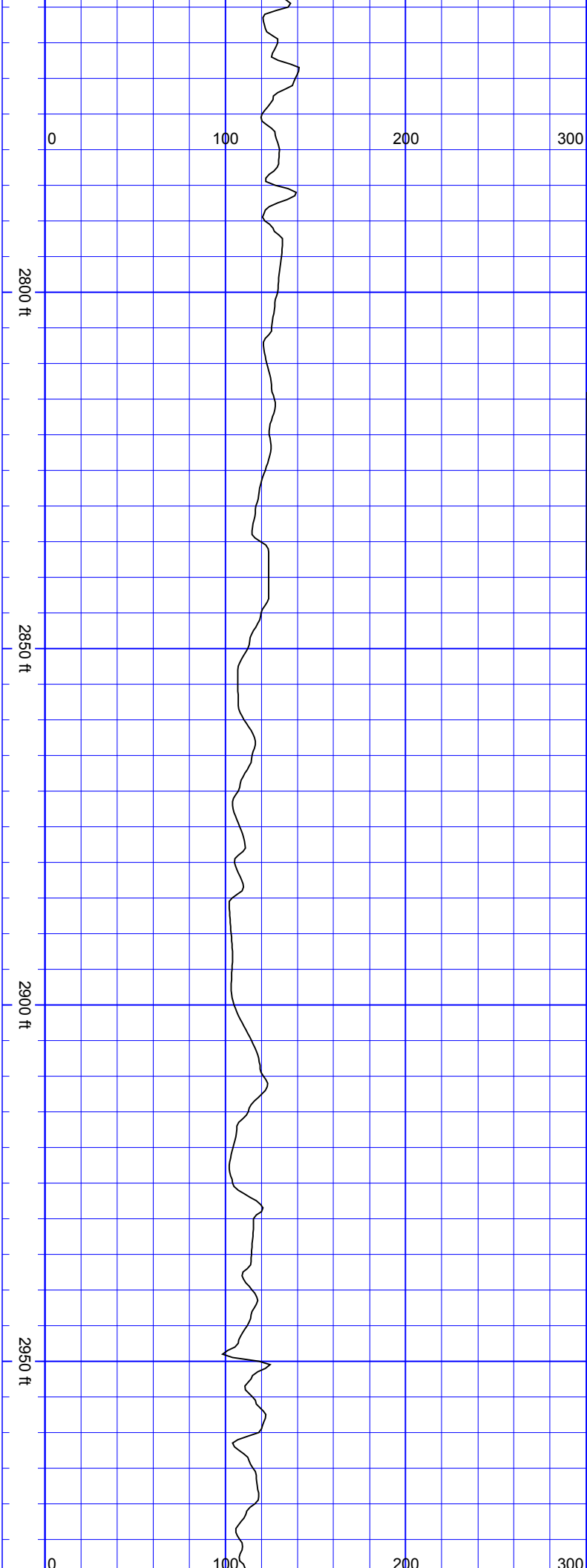


SurveyDepth:2561  
TVD:2497.58 Inc:13.05  
Azi:241.62 VertSec:-154.22

SurveyDepth:2656  
TVD:2589.81 Inc:14.68  
Azi:244.43 VertSec:-159.25

SurveyDepth:2751  
TVD:2681.58 Inc:15.29  
Azi:240.3 VertSec:-



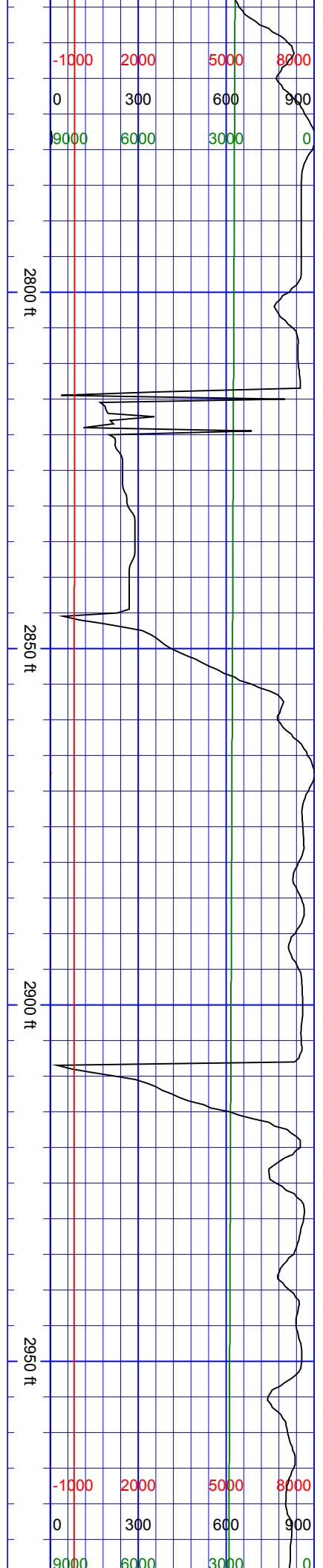


S  
S  
S  
S  
S  
S  
S  
S  
S  
S

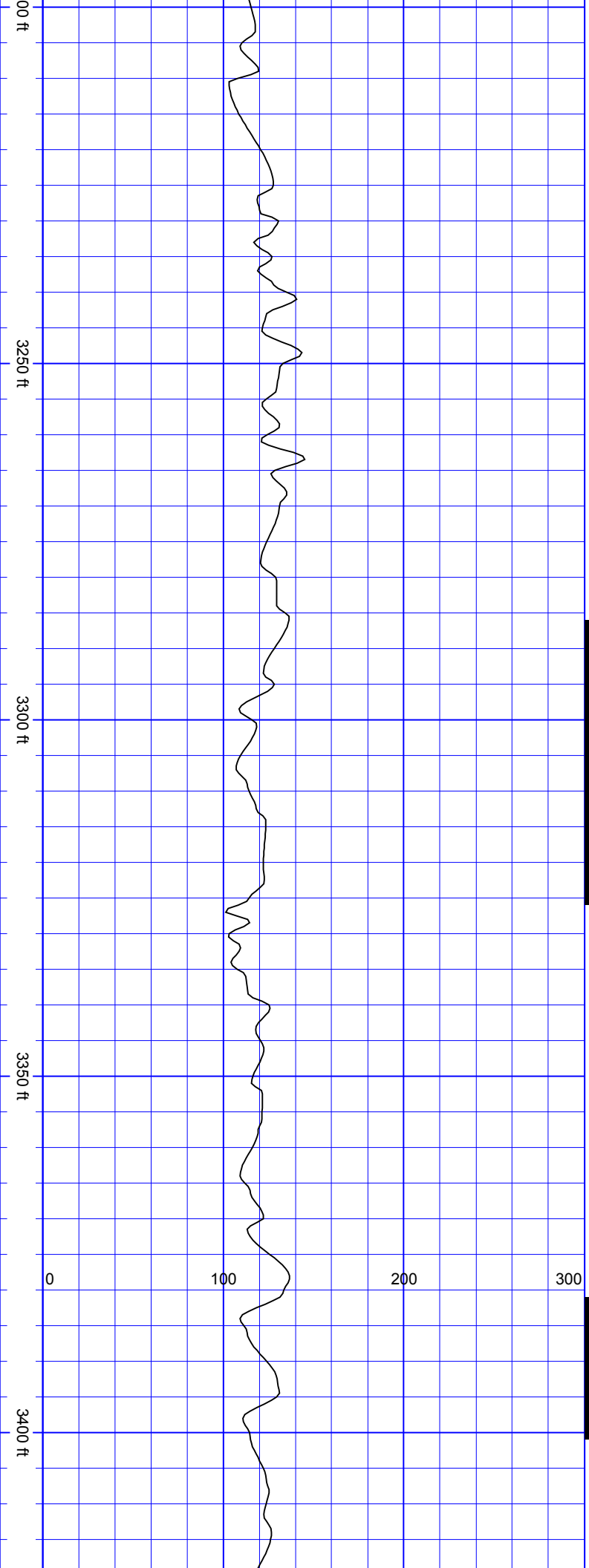
SurveyDepth:2845  
TVD:2771.94 Inc:16.74  
Azi:234.41 VertSec:-  
173.3

SurveyDepth:2939  
TVD:2862.12 Inc:16.04  
Azi:233.62 VertSec:-  
183.18

165.01



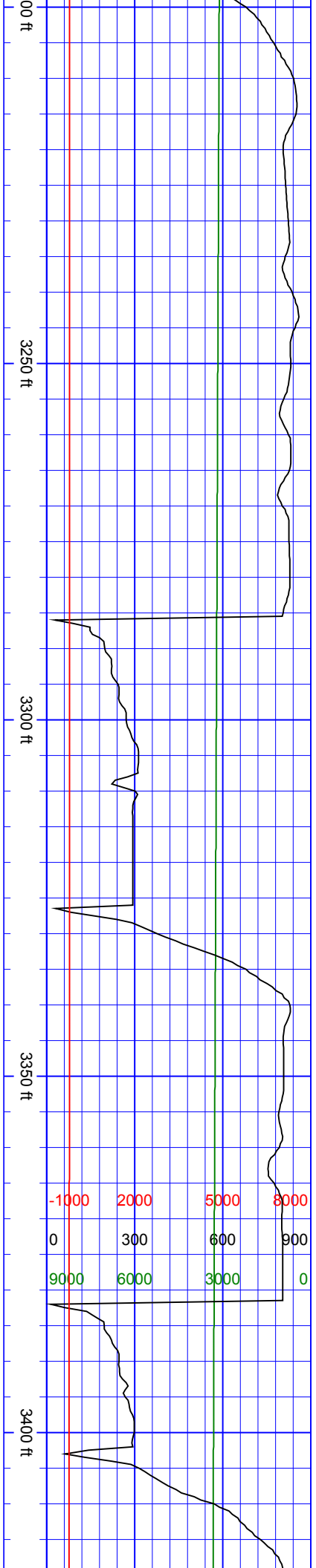




SurveyDepth:3223  
TVD:3134.8 Inc:13.98  
Azi:235.47 VertSec:-  
210.99

SurveyDepth:3318  
TVD:3226.79 Inc:14.94  
Azi:240.92 VertSec:-  
218.16

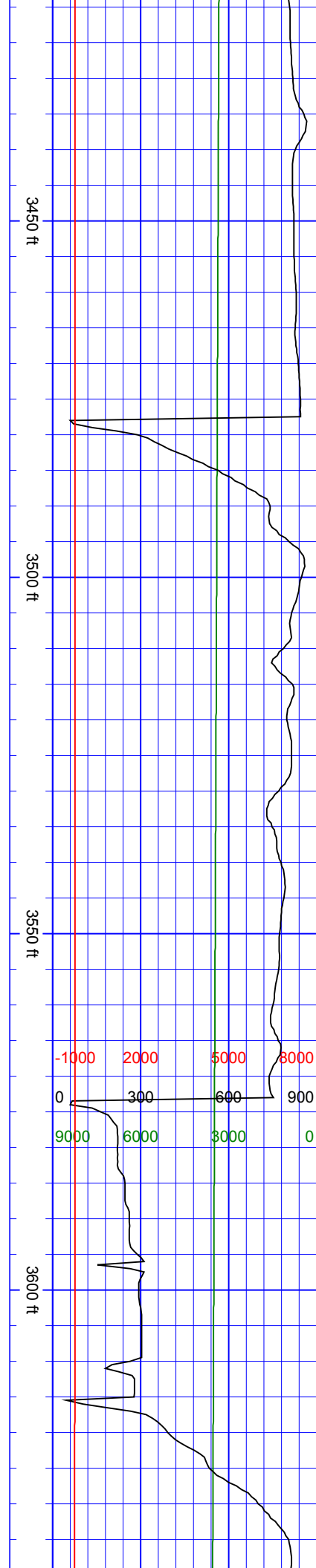

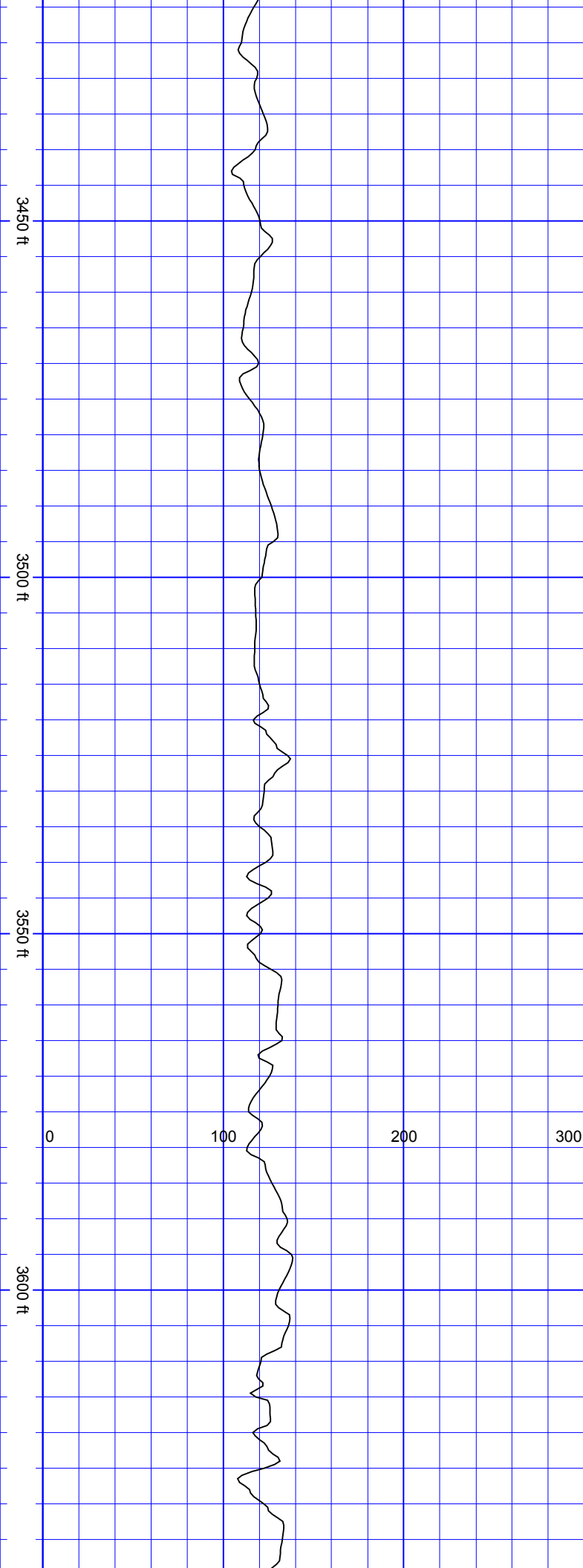
SurveyDepth:3413  
TVD:3318.45 Inc:15.56  
Azi:232.22 VertSec:-  
210.99



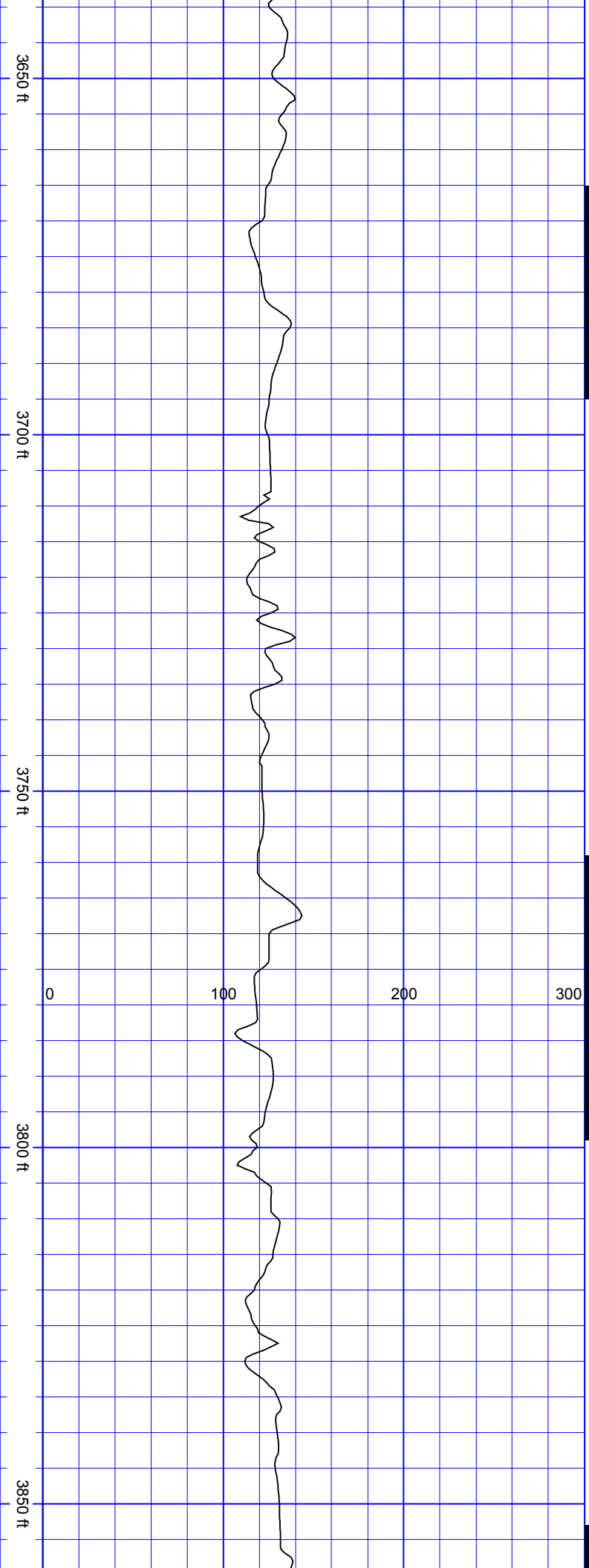
Azi:238.28 VertSec:-225.17

SurveyDepth:3507  
TVD:3409.75 Inc:11.87  
Azi:240.21 VertSec:-231.6

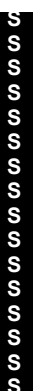
SurveyDepth:3602  
TVD:3502.7 Inc:12  
Azi:240.21 VertSec:-236.91



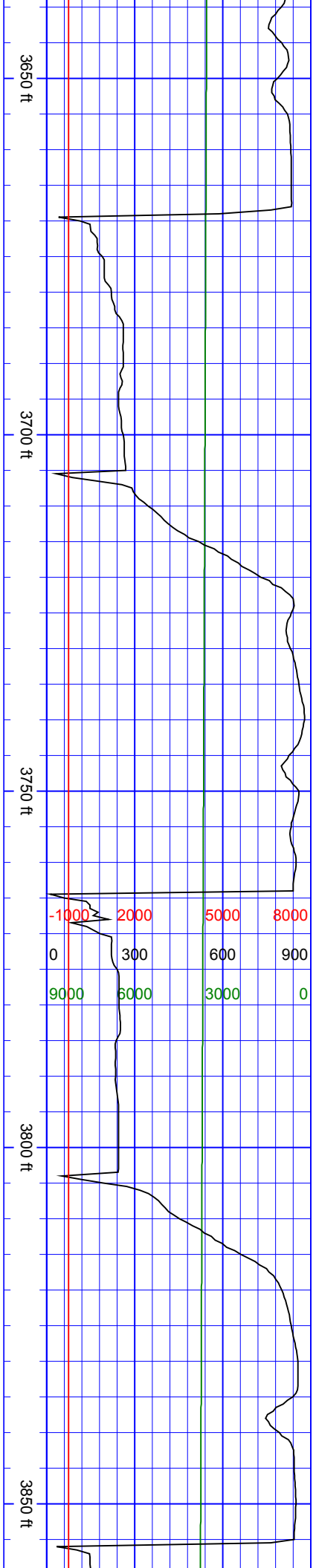


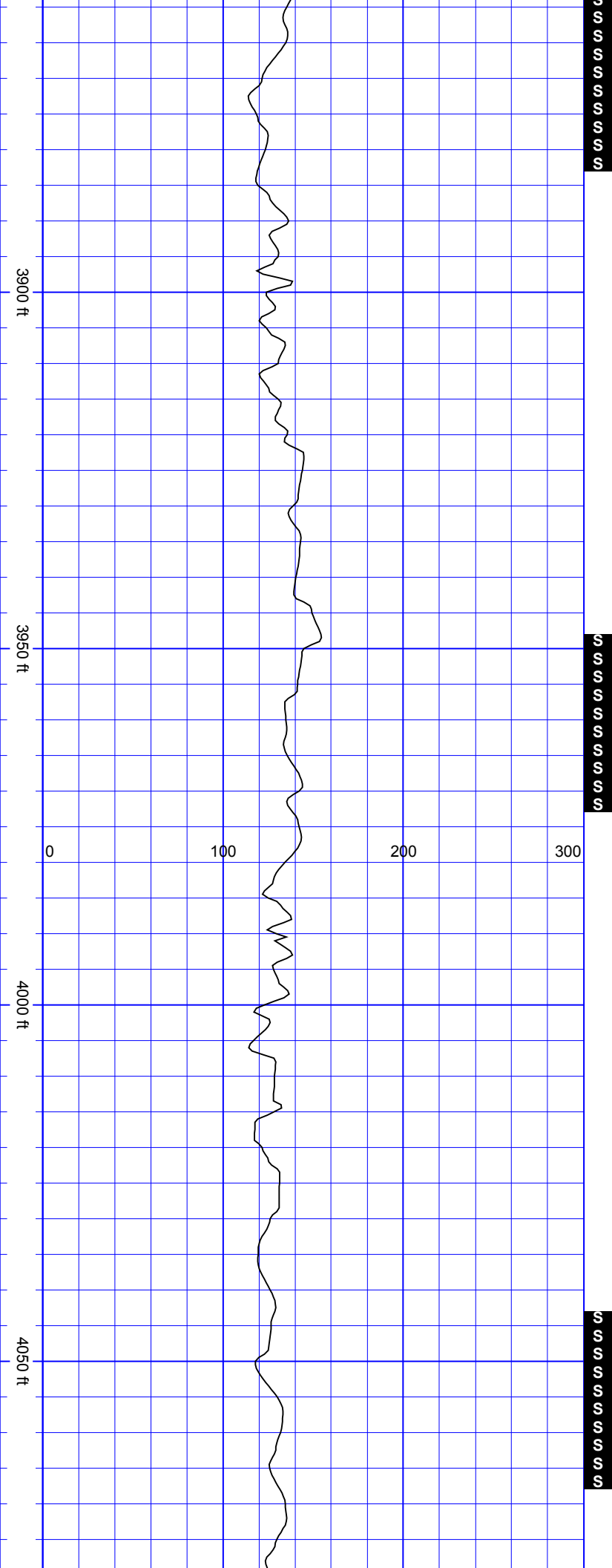


SurveyDepth:3696  
TVD:3594.35 Inc:13.67  
Azi:242.5 VertSec:-  
242.13



SurveyDepth:3790  
TVD:3685.36 Inc:15.29  
Azi:239.25 VertSec:-  
248.25

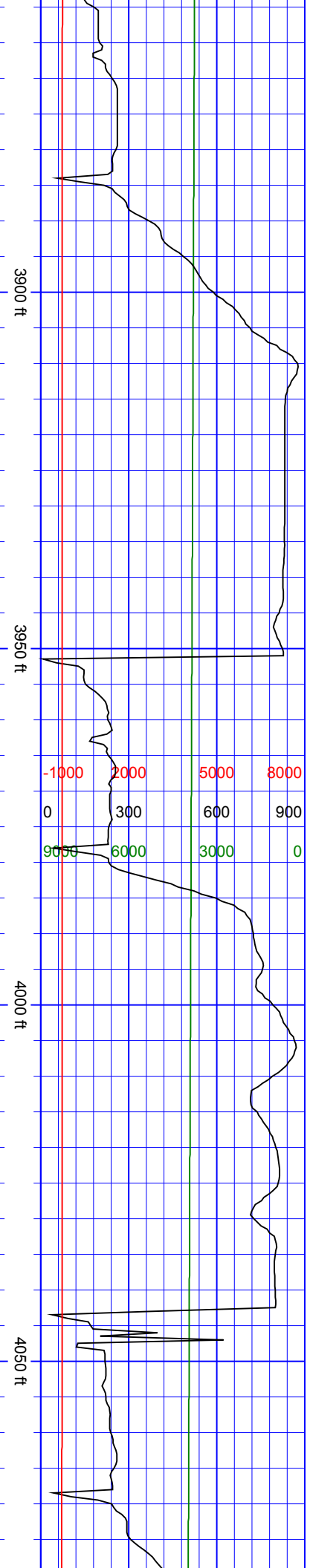




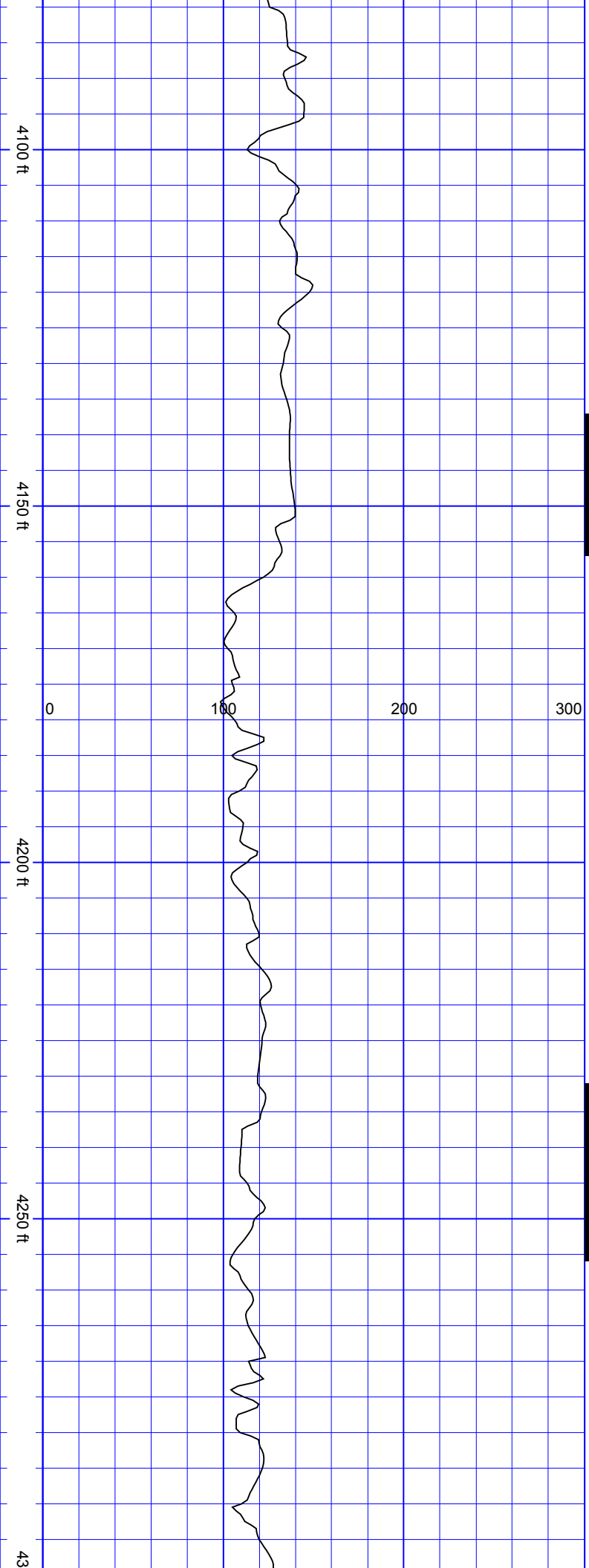
SurveyDepth:3885  
TVD:3776.88 Inc:15.82  
Azi:237.93 VertSec:-  
255.83

SurveyDepth:3980  
TVD:3868.27 Inc:15.86  
Azi:239.42 VertSec:-  
263.5

SurveyDepth:4074  
TVD:3958.6 Inc:16.26



Distance	Depth
-1000	0
2000	300
5000	600
8000	900



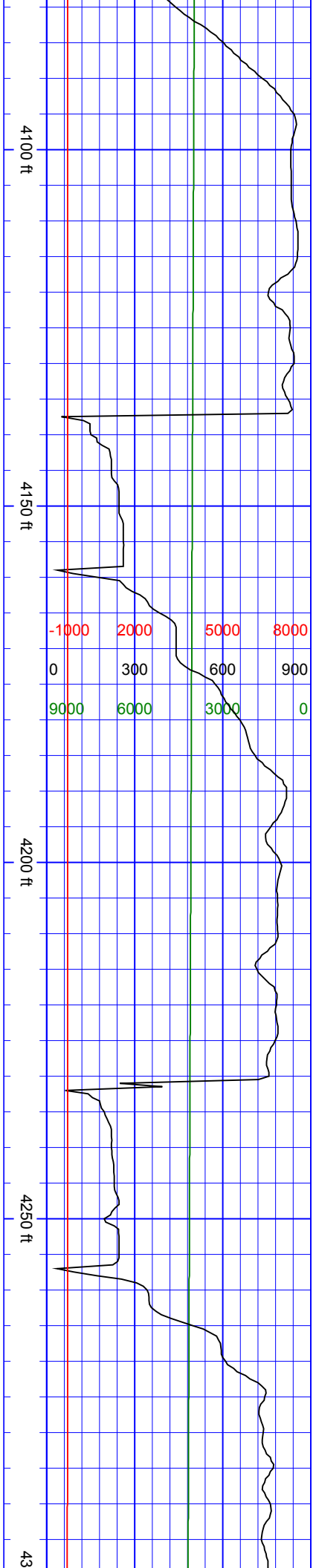
SSSSSSSS

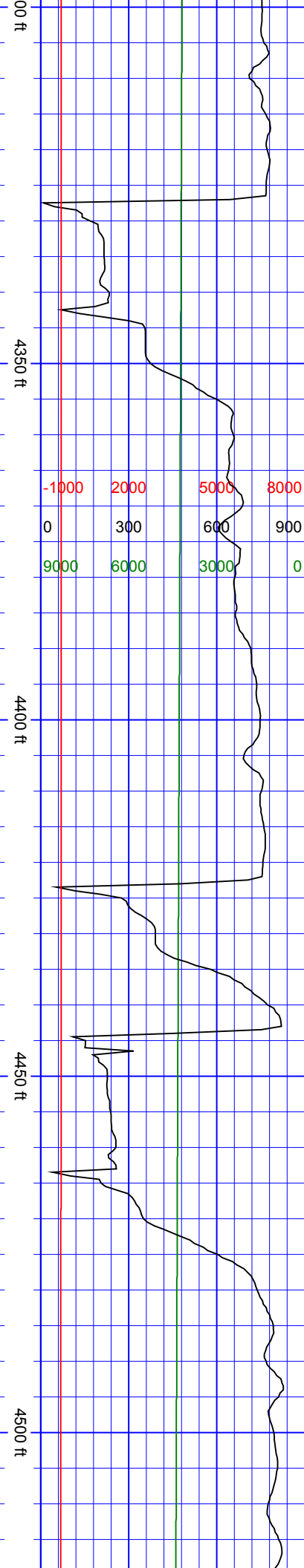
SSSSSSSS

Azi:237.75 VertSec:-271.24

SurveyDepth:4168  
TVD:4048.92 Inc:15.95  
Azi:244.26 VertSec:-277.94

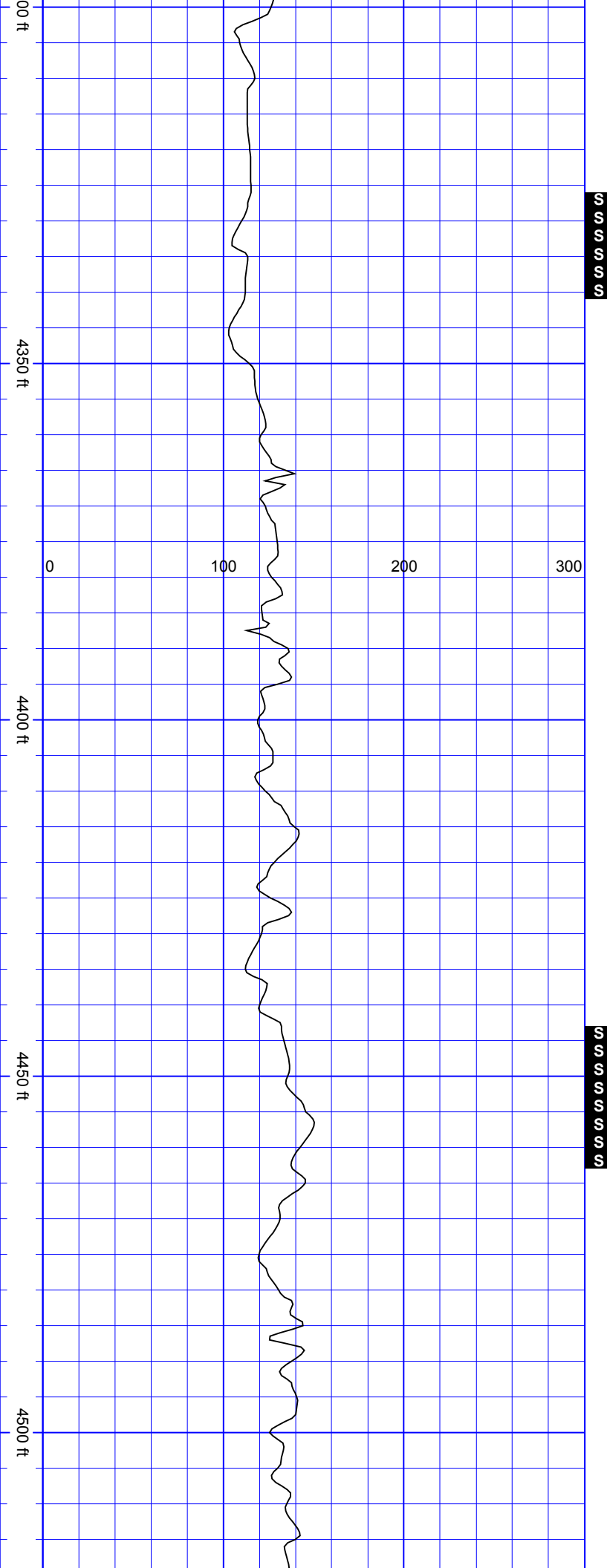
SurveyDepth:4263  
TVD:4139.84 Inc:17.75  
Azi:241.62 VertSec:-284.14

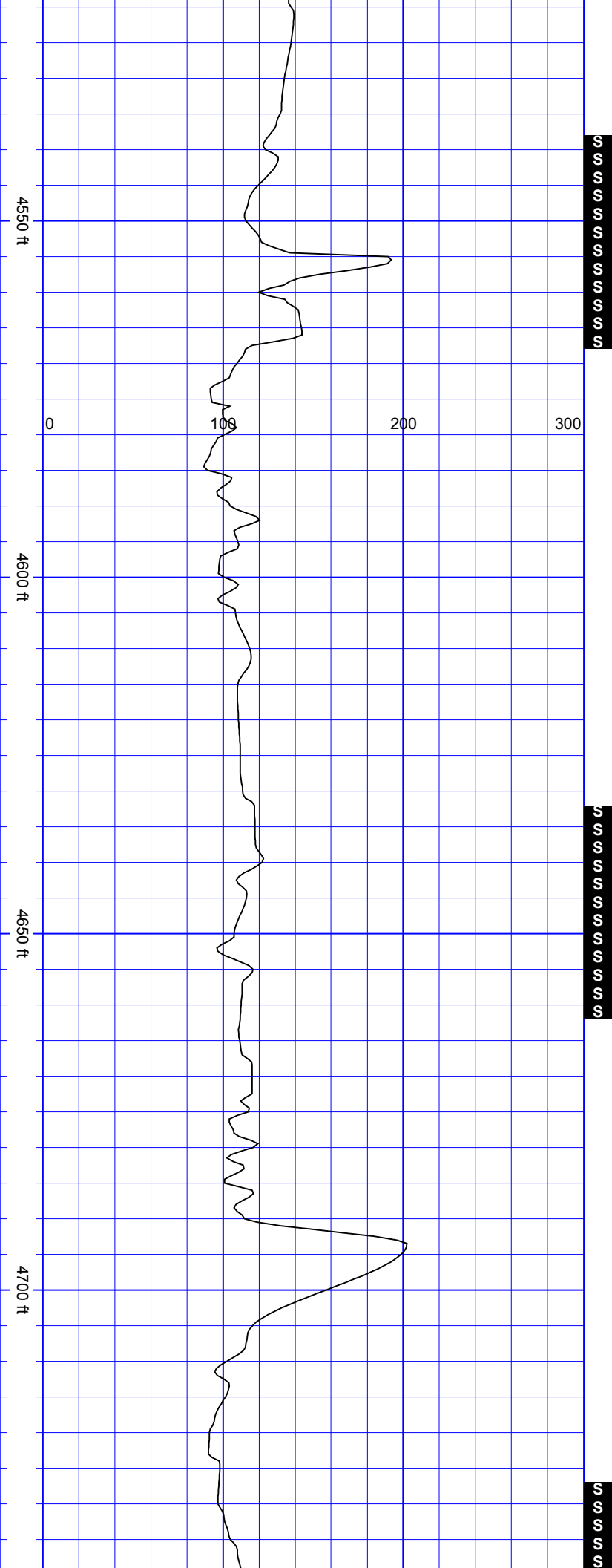




SurveyDepth:4380  
TVD:4251.57 Inc:16.79  
Azi:236.43 VertSec:-  
294.17

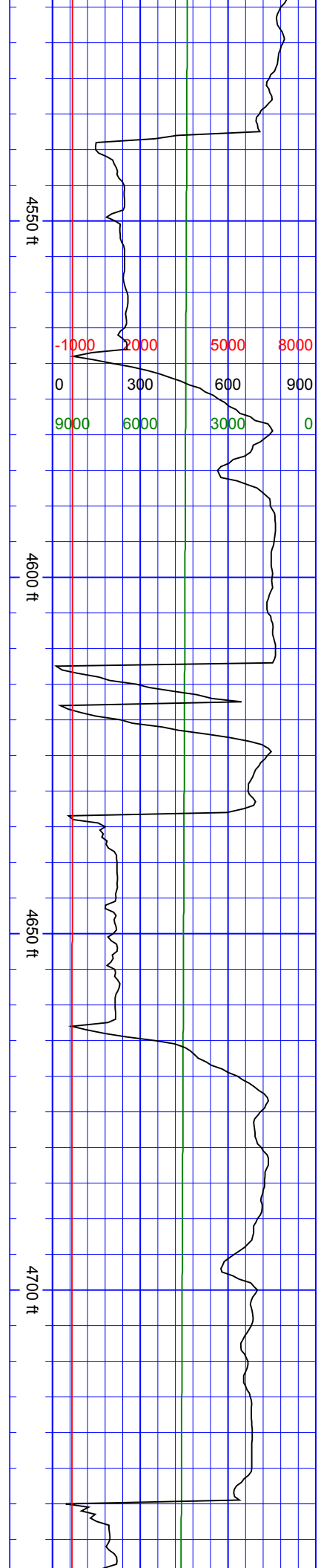
SurveyDepth:4475  
TVD:4342.76 Inc:15.78  
Azi:235.29 VertSec:-  
303.29



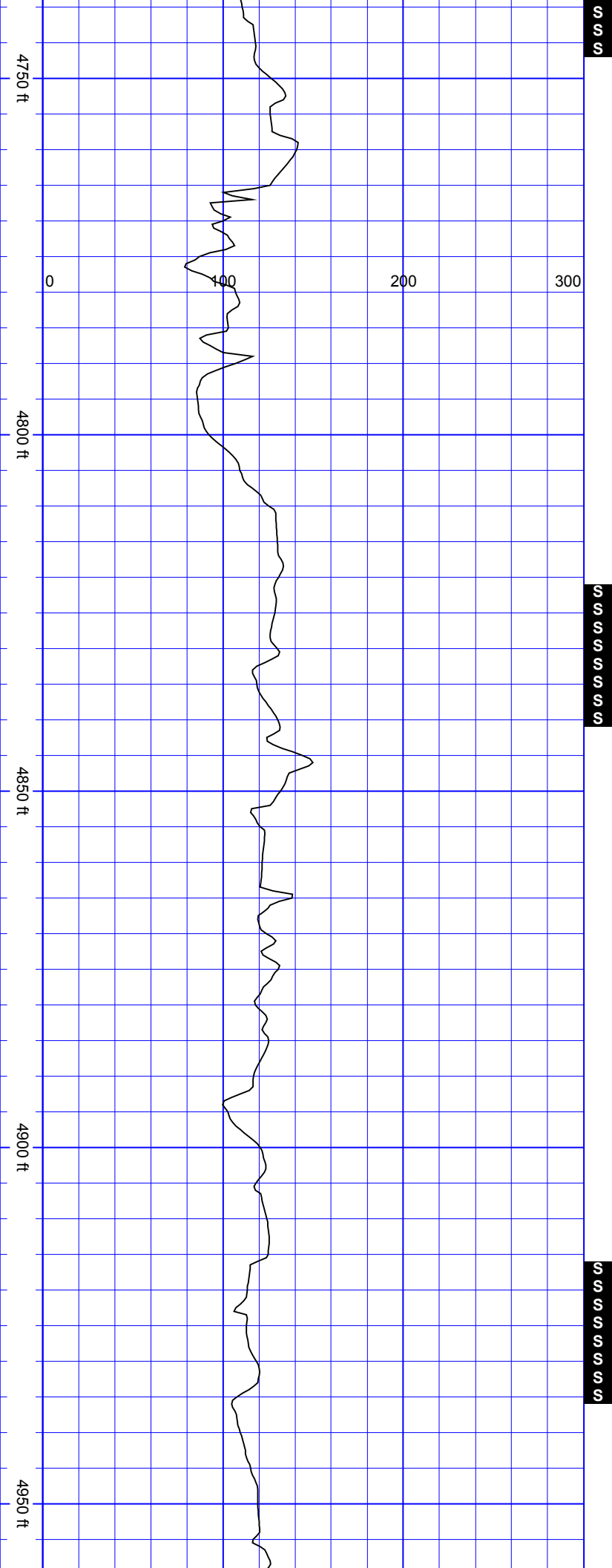


SurveyDepth:4569  
TVD:4433.25 Inc:15.65  
Azi:237.49 VertSec:-  
311.79

SurveyDepth:4664  
TVD:4524.38 Inc:17.14  
Azi:238.46 VertSec:-  
320.02



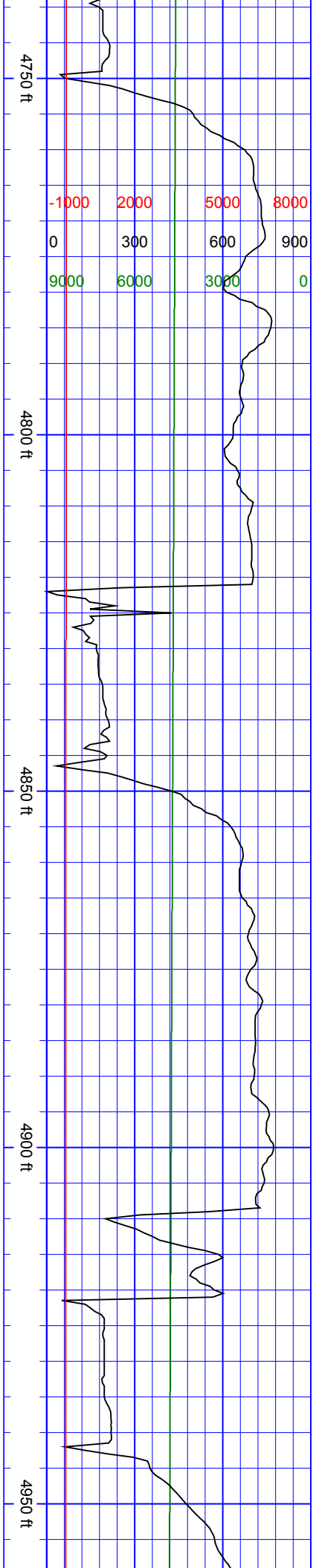
-1000 2000 5000 8000  
0 300 600 900  
9000 6000 3000 0

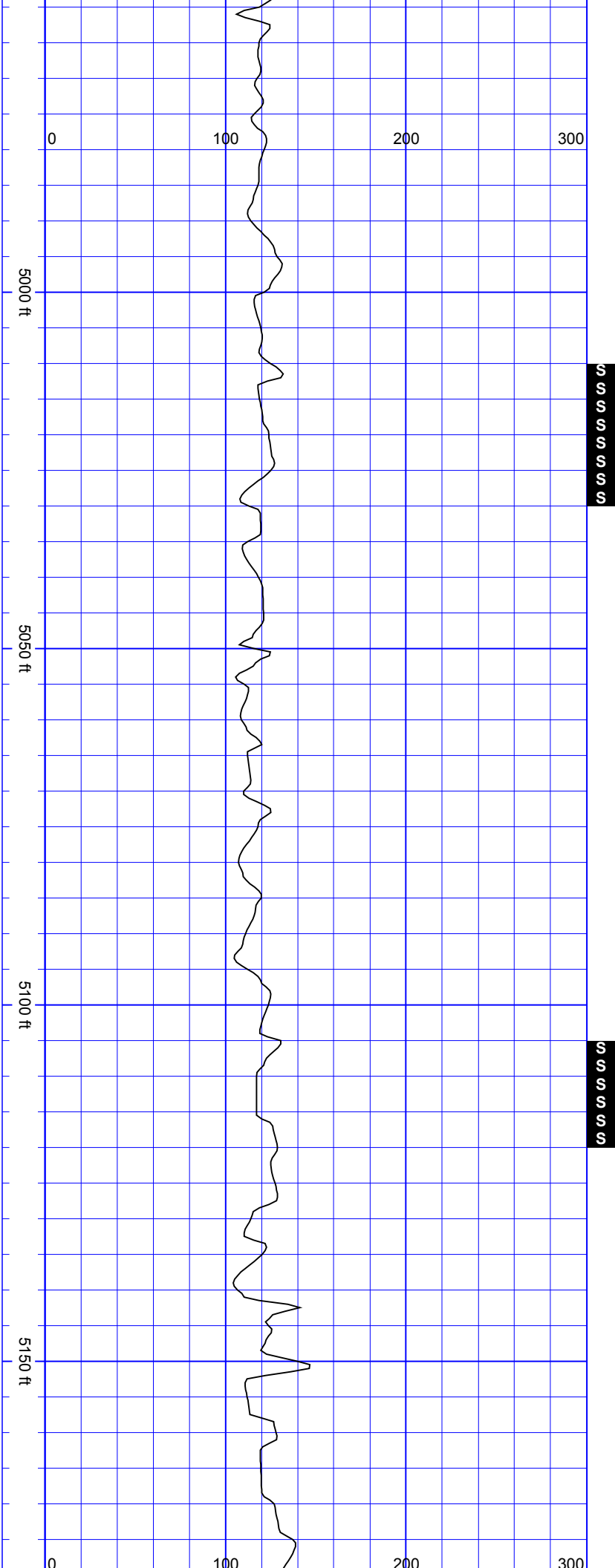


SurveyDepth:4758  
TVD:4614.41 Inc:16.26  
Azi:237.93 VertSec:-  
328.23

SurveyDepth:4853  
TVD:4705.69 Inc:15.95  
Azi:232.57 VertSec:-  
337.5

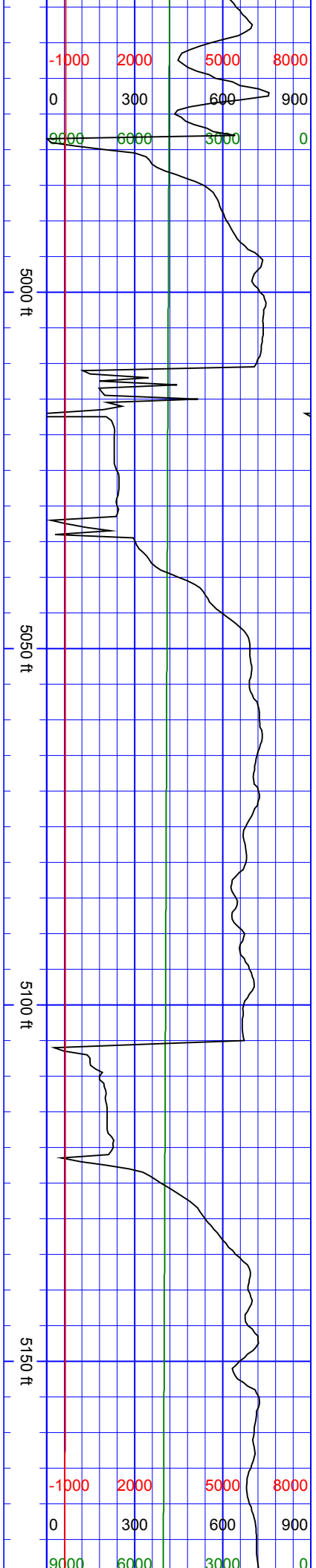
SurveyDepth:4947  
TVD:4795.85 Inc:16.92  
Azi:232.74 VertSec:-  
347.99

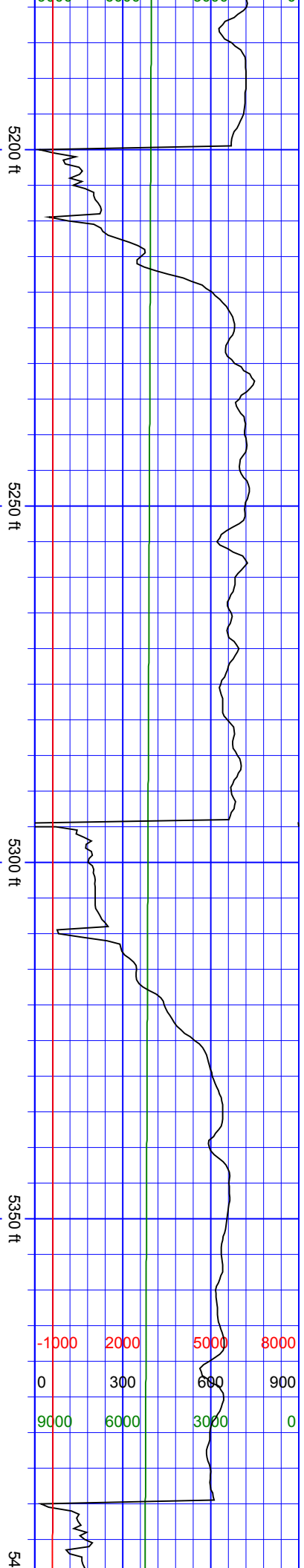




SurveyDepth:5042  
TVD:4886.7 Inc:17.1  
Azi:236.52 VertSec:-  
358.06

SurveyDepth:5136  
TVD:4976.79 Inc:16.08  
Azi:242.06 VertSec:-  
365.75

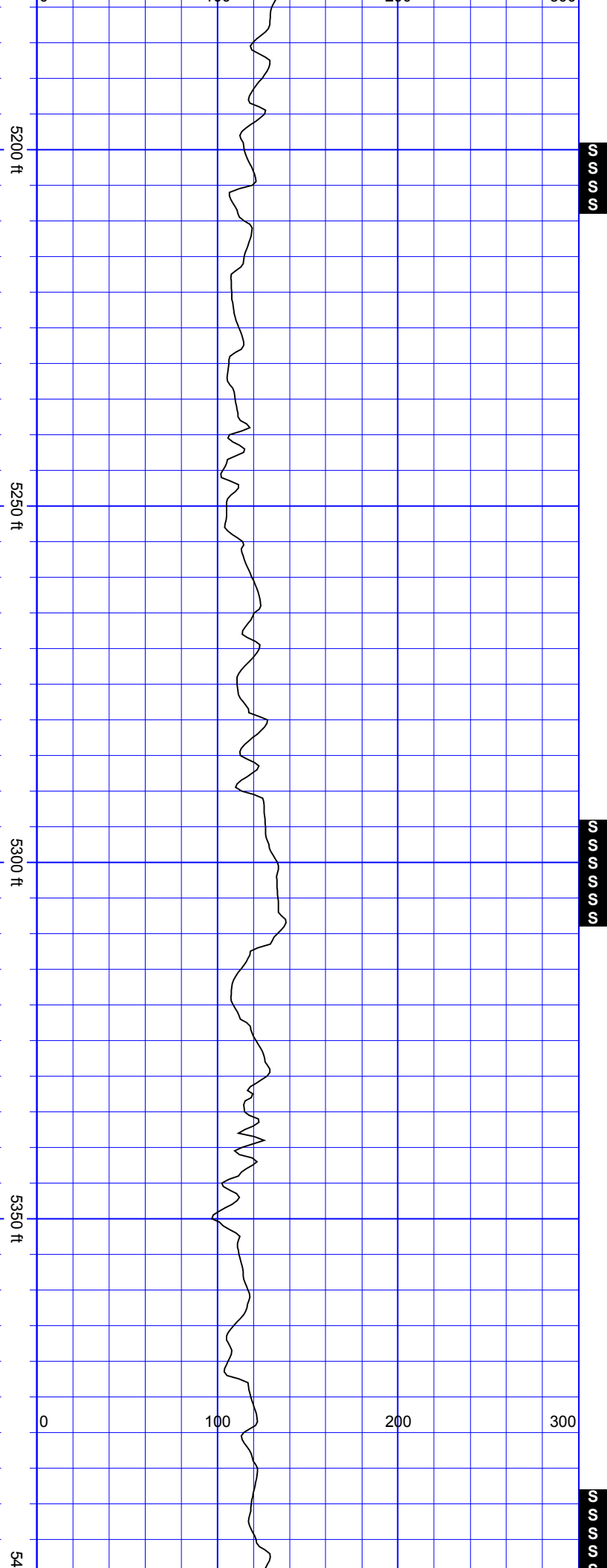





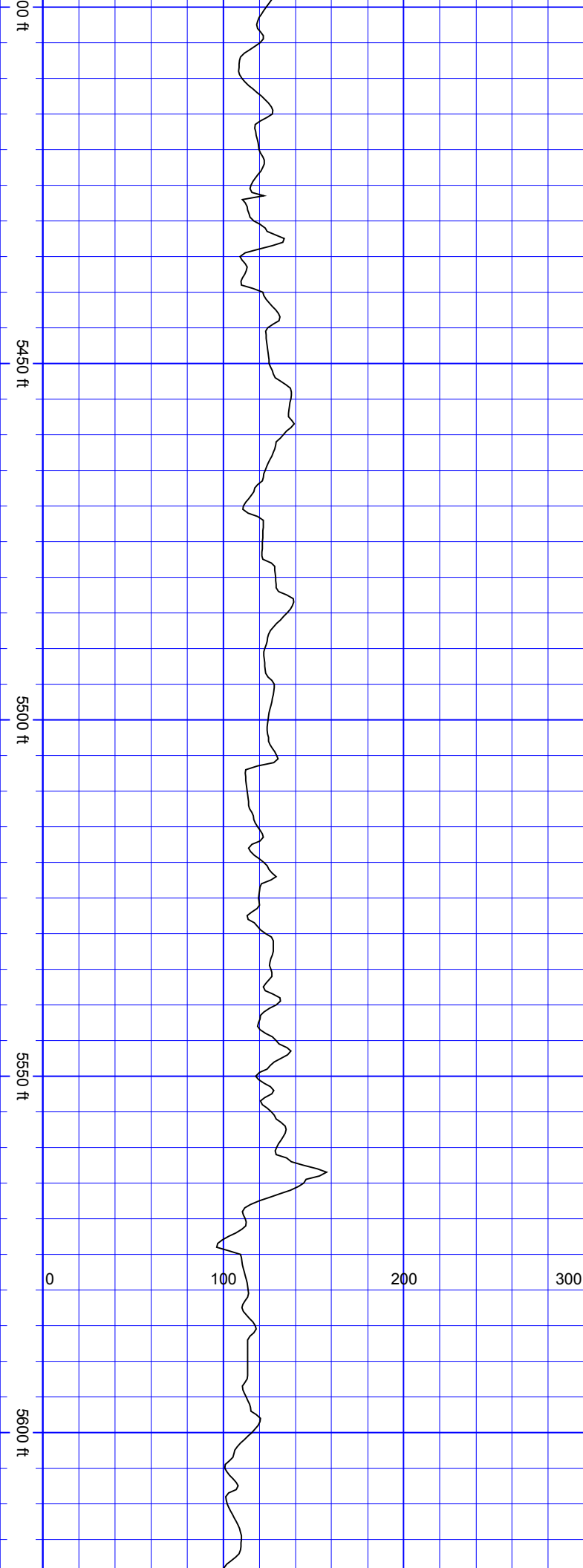
SurveyDepth:5231  
TVD:5068.35 Inc:14.85  
Azi:240.04 VertSec:-372.22

SurveyDepth:5325  
TVD:5159.31 Inc:14.37  
Azi:238.72 VertSec:-378.96

June 11, 2018



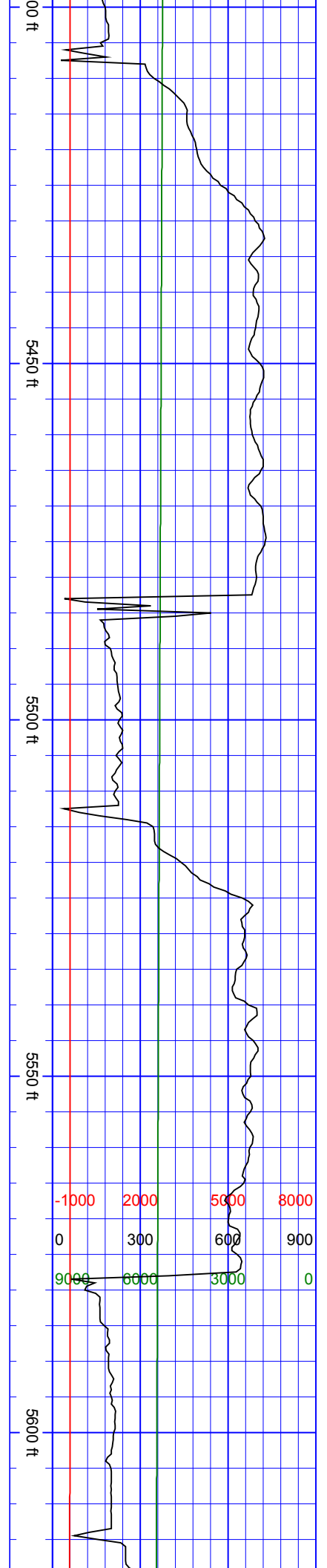


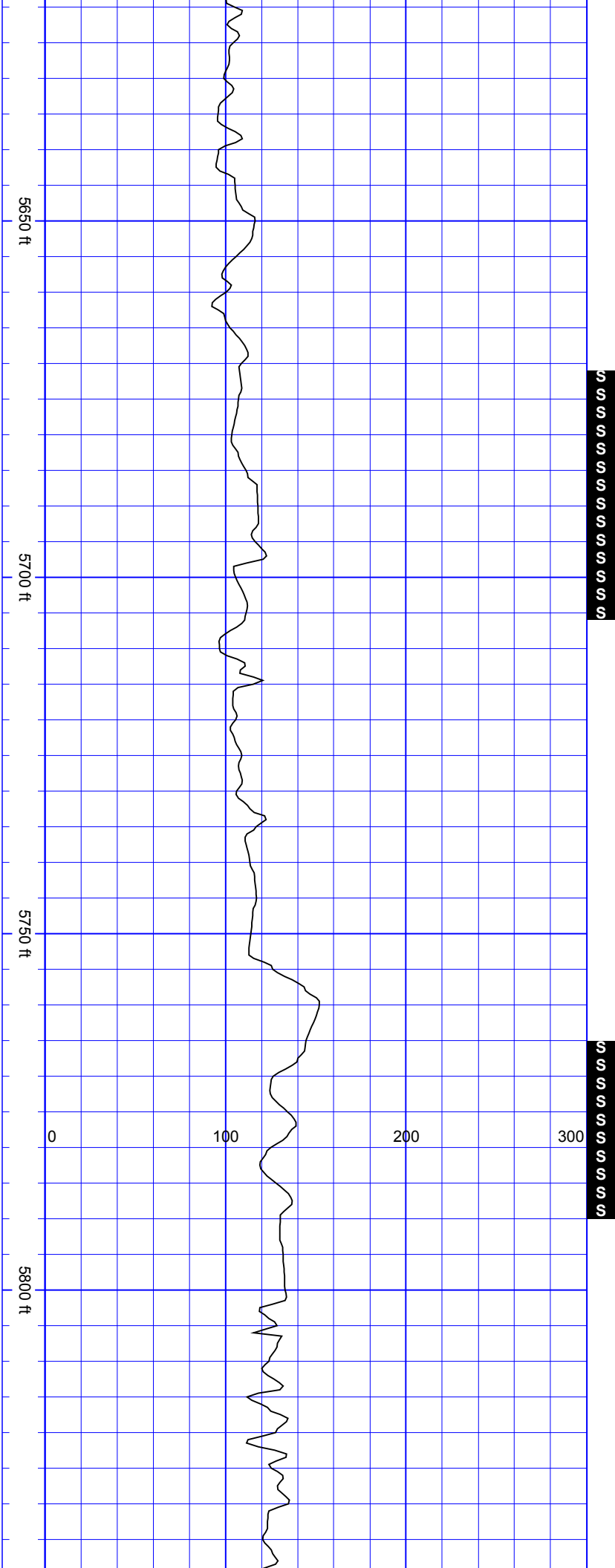


SurveyDepth:5419  
TVD:5250.46 Inc:13.89  
Azi:239.86 VertSec:-  
385.52

SurveyDepth:5514  
TVD:5342.77 Inc:13.45  
Azi:236.17 VertSec:-  
392.39

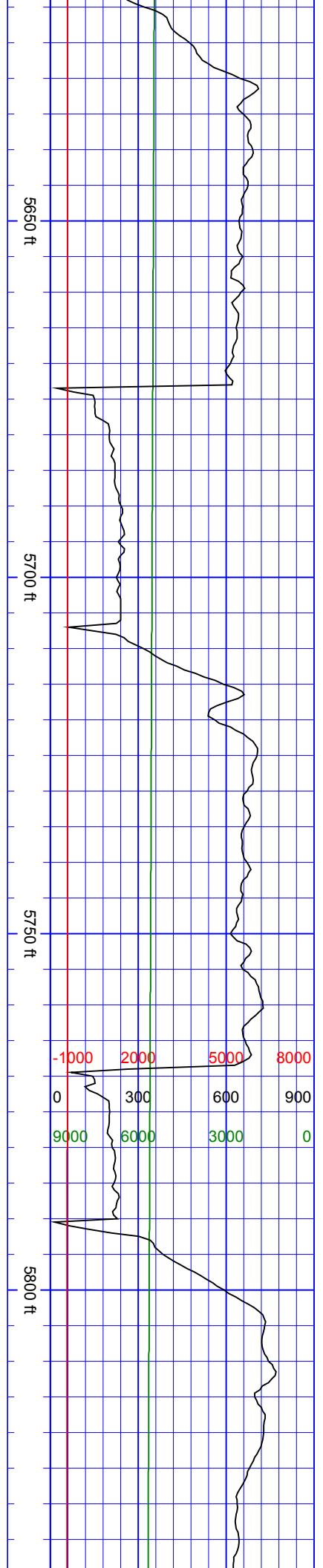
SurveyDepth:5608  
TVD:5433.93 Inc:14.81  
Azi:237.23 VertSec:-  
399.93

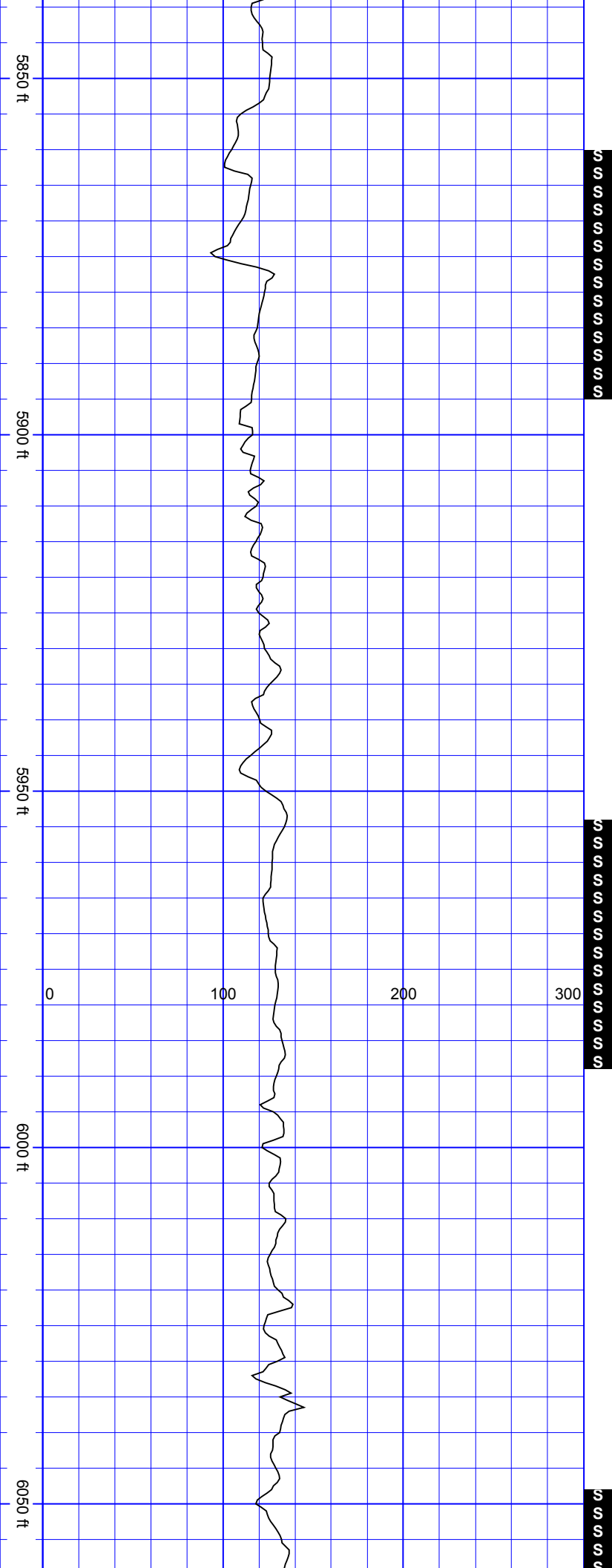




SurveyDepth:5702  
TVD:5524.42 Inc:16.57  
Azi:234.06 VertSec:-  
408.76

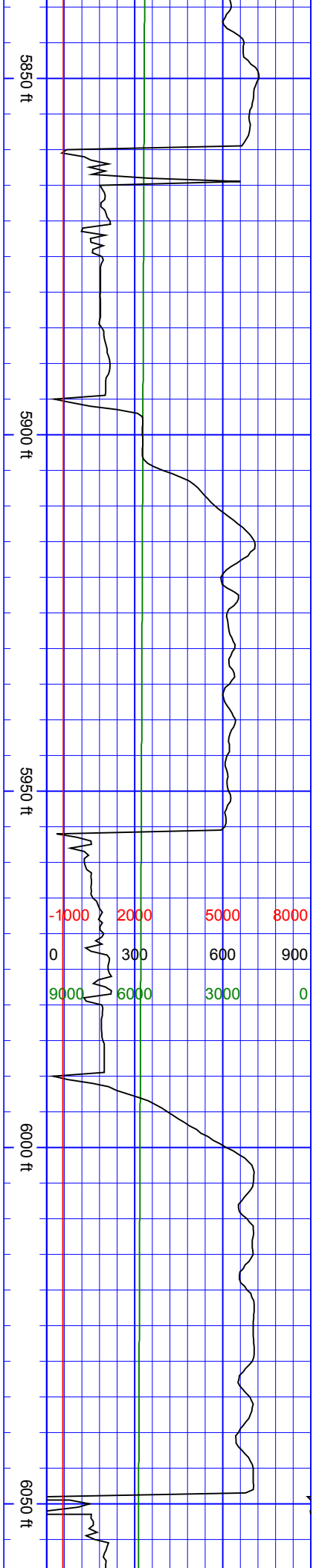
SurveyDepth:5797  
TVD:5615.8 Inc:15.16  
Azi:237.14 VertSec:-  
417.79






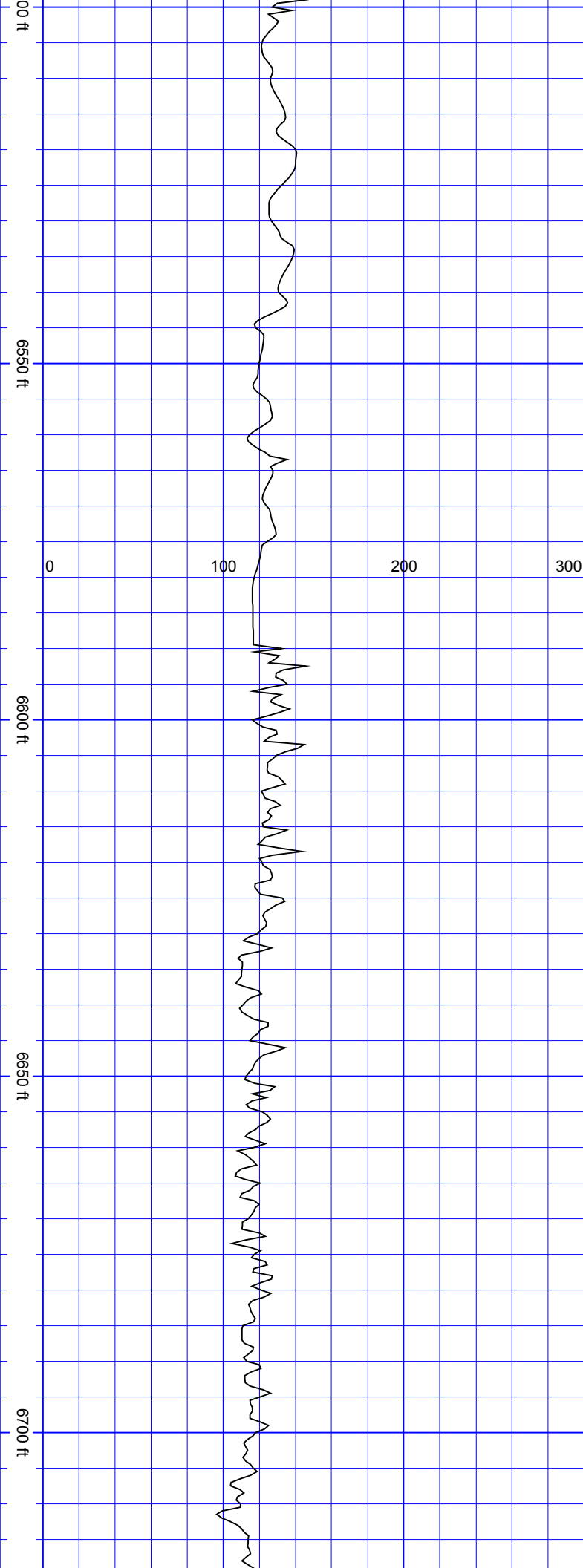
SurveyDepth:5891  
TVD:5706.44 Inc:15.6  
Azi:237.58 VertSec:-  
425.71

SurveyDepth:5985  
TVD:5797 Inc:15.47  
Azi:235.82 VertSec:-  
433.98










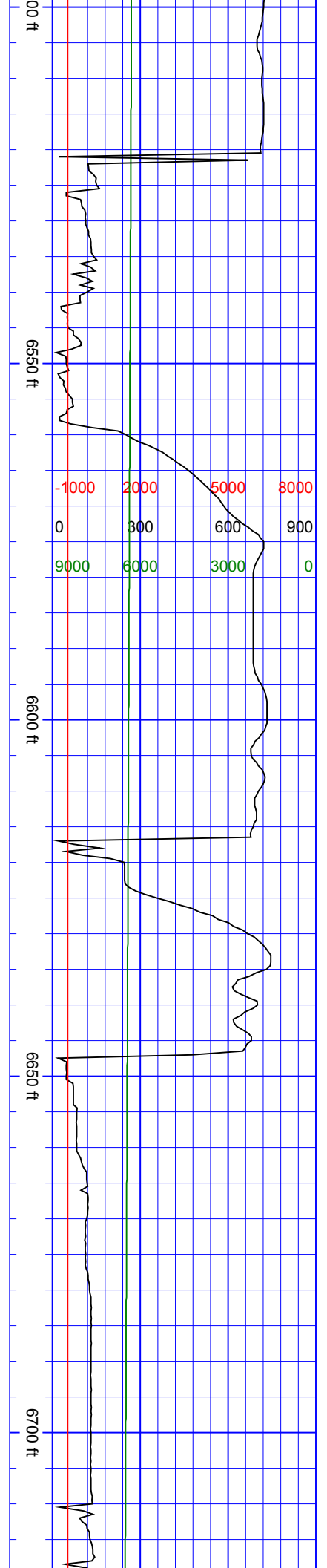
SurveyDepth:6552  
TVD:6344.29 Inc:14.85  
Azi:241.88 VertSec:-  
471.97



SurveyDepth:6647  
TVD:6436.65 Inc:12.22  
Azi:245.31 VertSec:-  
476.76



SurveyDepth:6694  
TVD:6482.48 Inc:13.54  
Azi:264.47 VertSec:-  
476.85



6750 ft

0 100 200 300

6800 ft

6850 ft

6900 ft

SurveyDepth:6741  
TVD:6528.16 Inc:13.84  
Azi:280.47 VertSec:-  
473.69

SurveyDepth:6788  
TVD:6573.53 Inc:16.44  
Azi:284.69 VertSec:-  
468.15

SurveyDepth:6835  
TVD:6618.27 Inc:19.25  
Azi:286 VertSec:-461.06

SurveyDepth:6882  
TVD:6662.42 Inc:20.79  
Azi:288.38 VertSec:-  
452.69

SurveyDepth:6929  
TVD:6706.15 Inc:22.24  
Azi:292.07 VertSec:-  
442.96

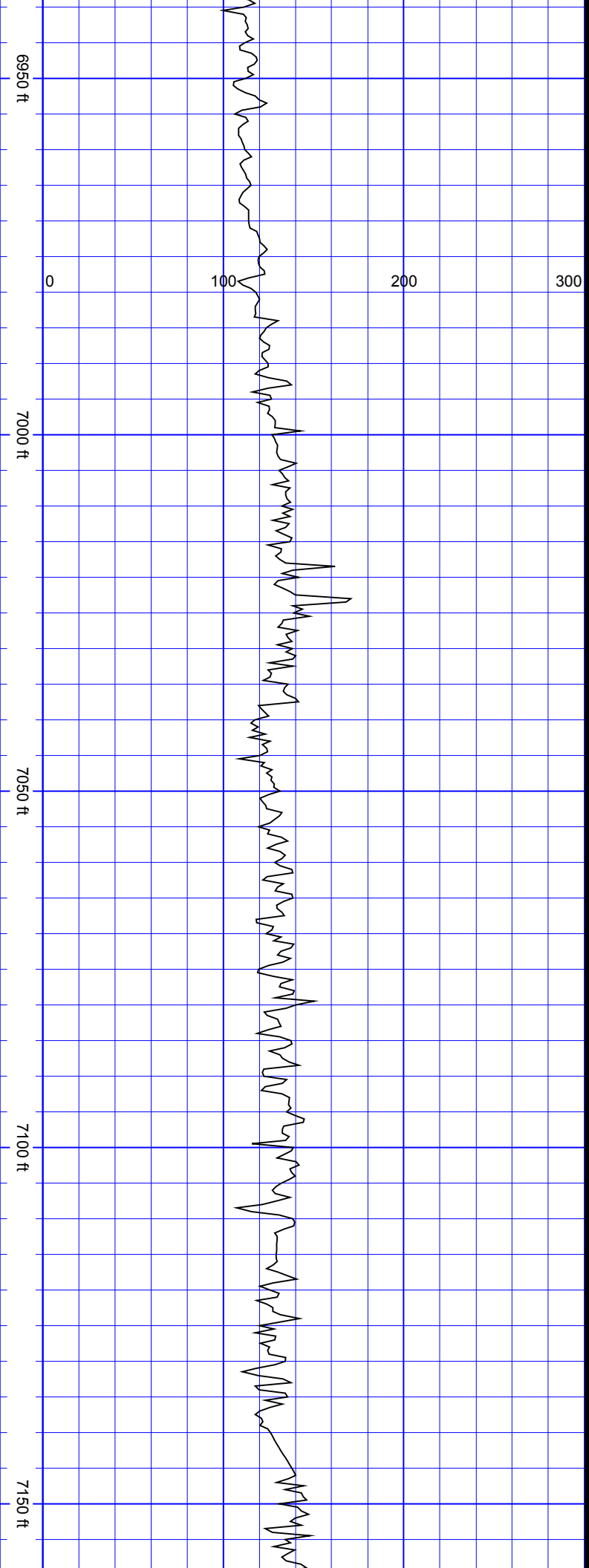
6750 ft

-1000	2000	5000	8000
0	300	600	900
9000	6000	3000	0

6800 ft

6850 ft

6900 ft

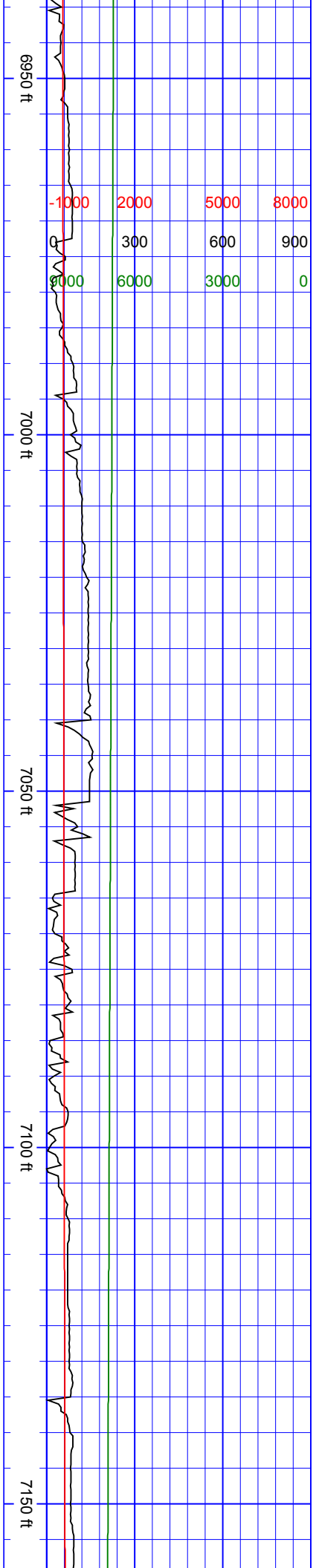


SurveyDepth:6976  
TVD:6749.3 Inc:24.48  
Azi:295.94 VertSec:-431.44

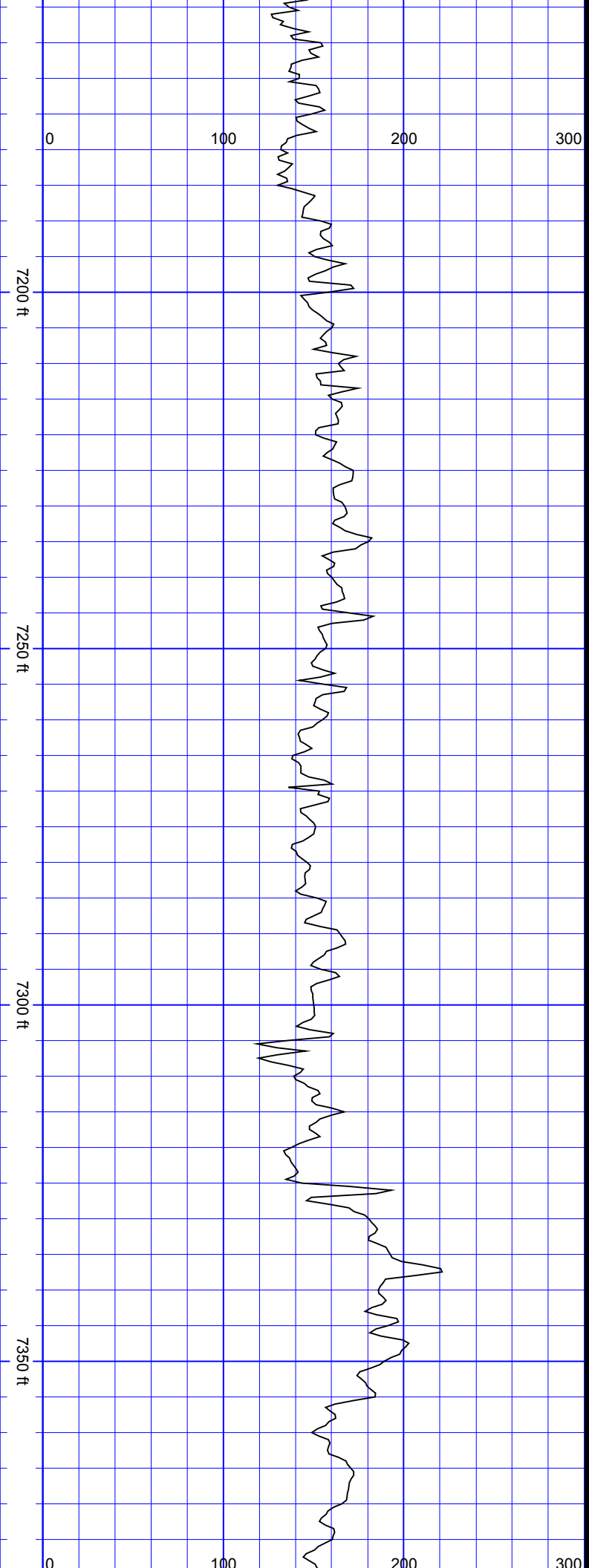
SurveyDepth:7024  
TVD:6792.55 Inc:26.94  
Azi:302.18 VertSec:-417.17

SurveyDepth:7071  
TVD:6834.46 Inc:26.9  
Azi:307.89 VertSec:-401.1

SurveyDepth:7118  
TVD:6876.32 Inc:27.25  
Azi:314.31 VertSec:-383.55







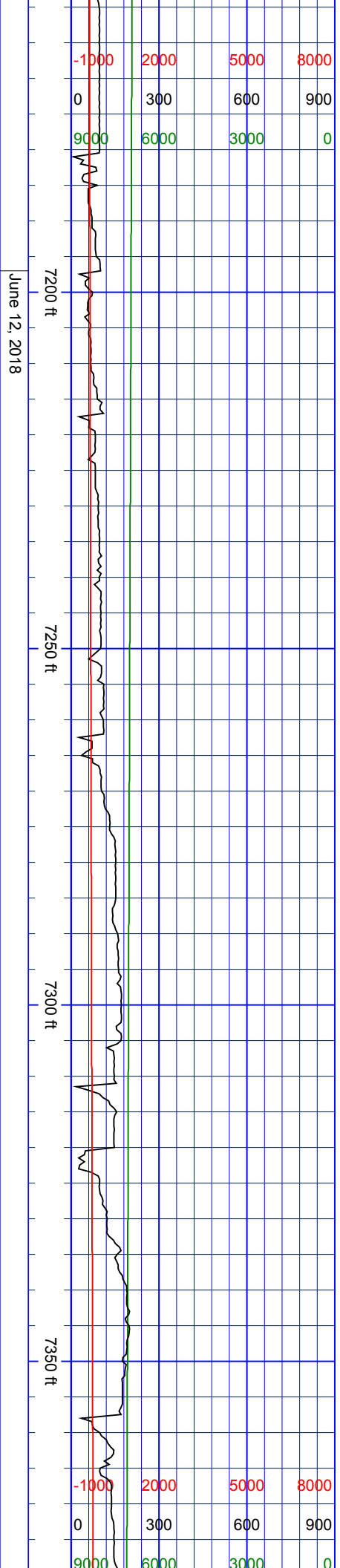
SurveyDepth:7159  
TVD:6912.44 Inc:29.27  
Azi:321.34 VertSec:-366.43

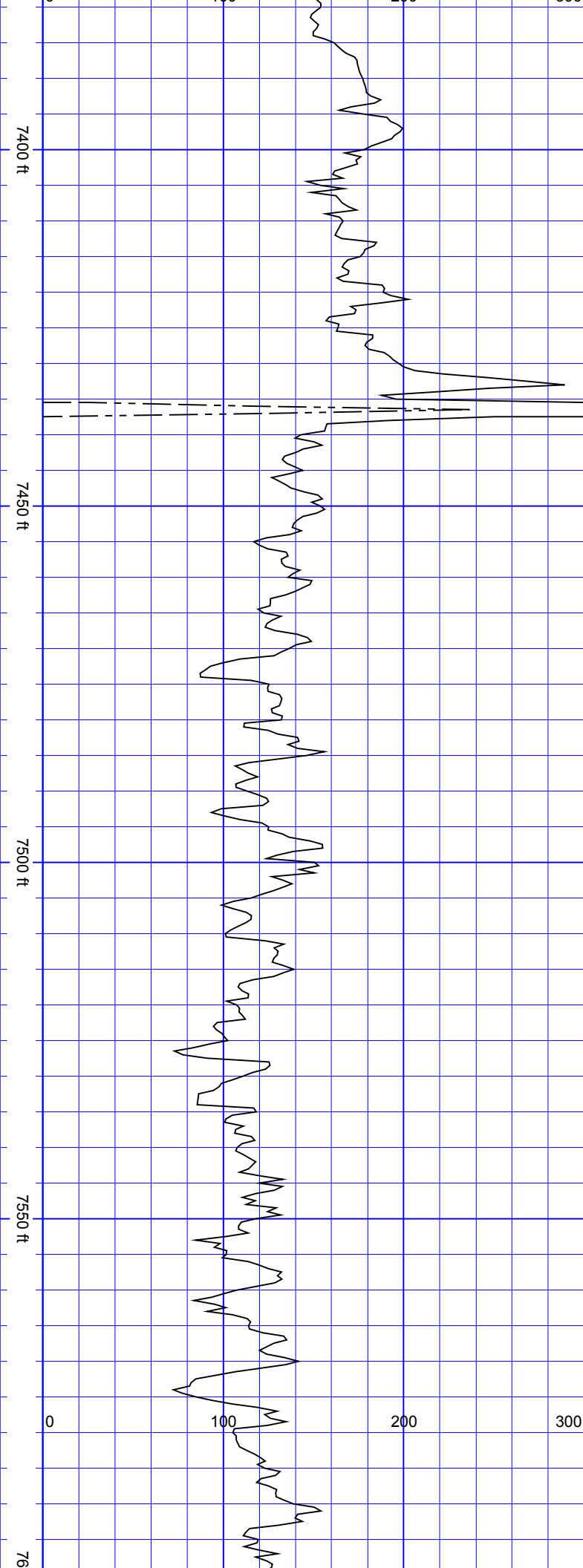
SurveyDepth:7206  
TVD:6952.97 Inc:31.64  
Azi:328.72 VertSec:-344.19

SurveyDepth:7253  
TVD:6992.44 Inc:34.19  
Azi:337.07 VertSec:-319.34

SurveyDepth:7300  
TVD:7030.58 Inc:37.4  
Azi:345.16 VertSec:-292

SurveyDepth:7347  
TVD:7067.26 Inc:40.08  
Azi:352.01 VertSec:-262.66





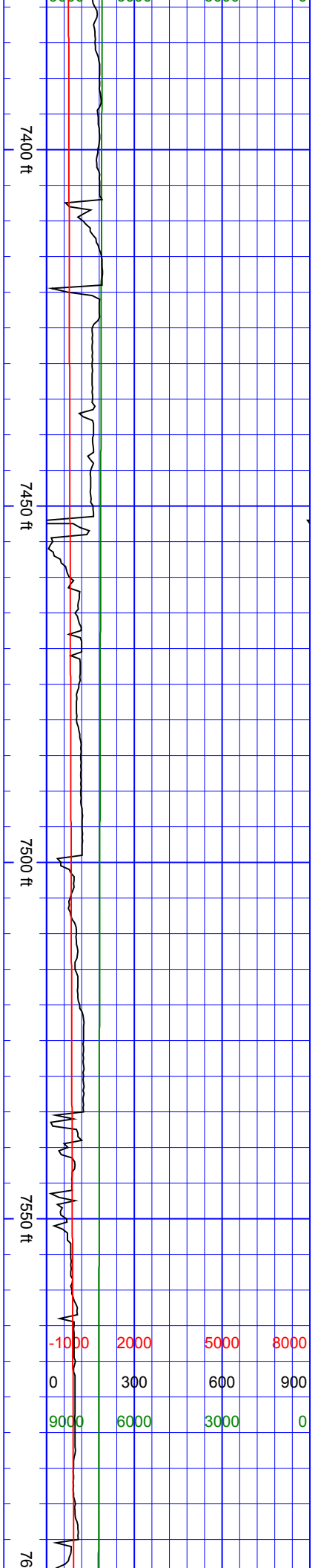
SurveyDepth:7395  
TVD:7102.75 Inc:44.52  
Azi:355 VertSec:-230.66

SurveyDepth:7442  
TVD:7135.14 Inc:48.34  
Azi:355.79 VertSec:-197.09

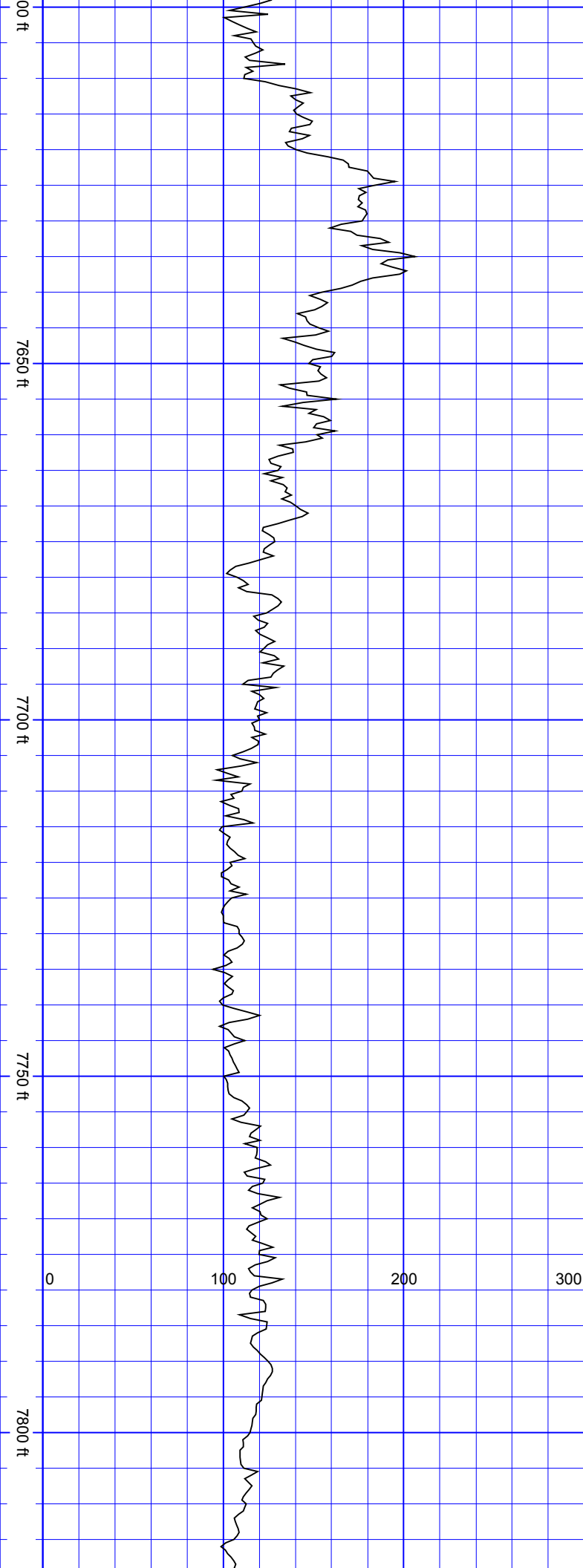
SurveyDepth:7489  
TVD:7164.78 Inc:53.44  
Azi:357.02 VertSec:-161.25

SurveyDepth:7536  
TVD:7190.74 Inc:59.46  
Azi:357.55 VertSec:-122.87

SurveyDepth:7583  
TVD:7211.76 Inc:67.37  
Azi:356.67 VertSec:-81.67



-1000	2000	5000	8000
0	300	600	900
9000	6000	3000	0



SurveyDepth:7630  
TVD:7227.04 Inc:74.66  
Azi:357.2 VertSec:-38.08

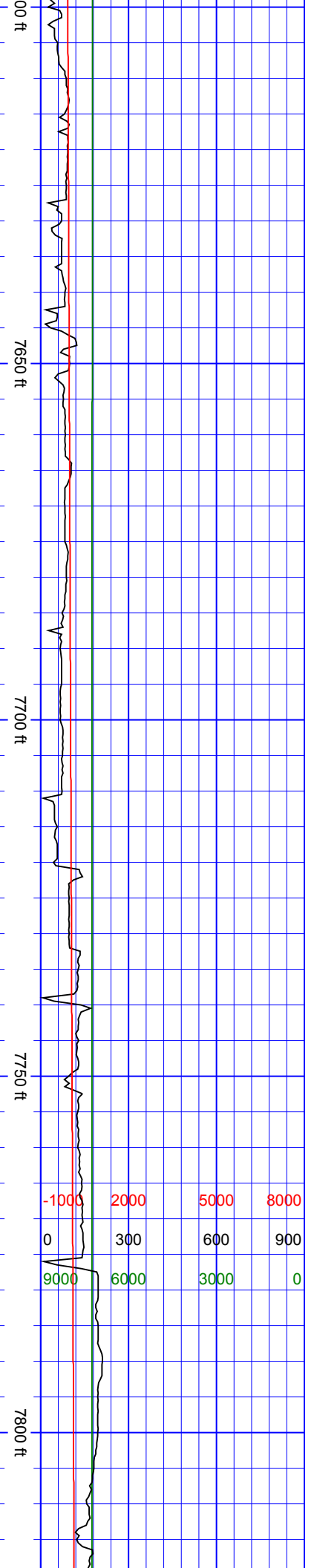
SurveyDepth:7663  
TVD:7234.15 Inc:80.46  
Azi:357.02 VertSec:-6.49

SurveyDepth:7683  
TVD:7236.82 Inc:84.16  
Azi:356.49  
VertSec:12.98

SurveyDepth:7720  
TVD:7238.75 Inc:89.87  
Azi:354.74  
VertSec:49.38

SurveyDepth:7777  
TVD:7238.27 Inc:91.1  
Azi:353.86  
VertSec:105.76

June 13, 2018



7850 ft

7900 ft

7950 ft

8000 ft

0 100 200 300

SSSS

SurveyDepth:7872  
TVD:7236.7 Inc:90.79  
Azi:353.24  
VertSec:199.9

SurveyDepth:7966  
TVD:7234.47 Inc:91.93  
Azi:352.63  
VertSec:293.16

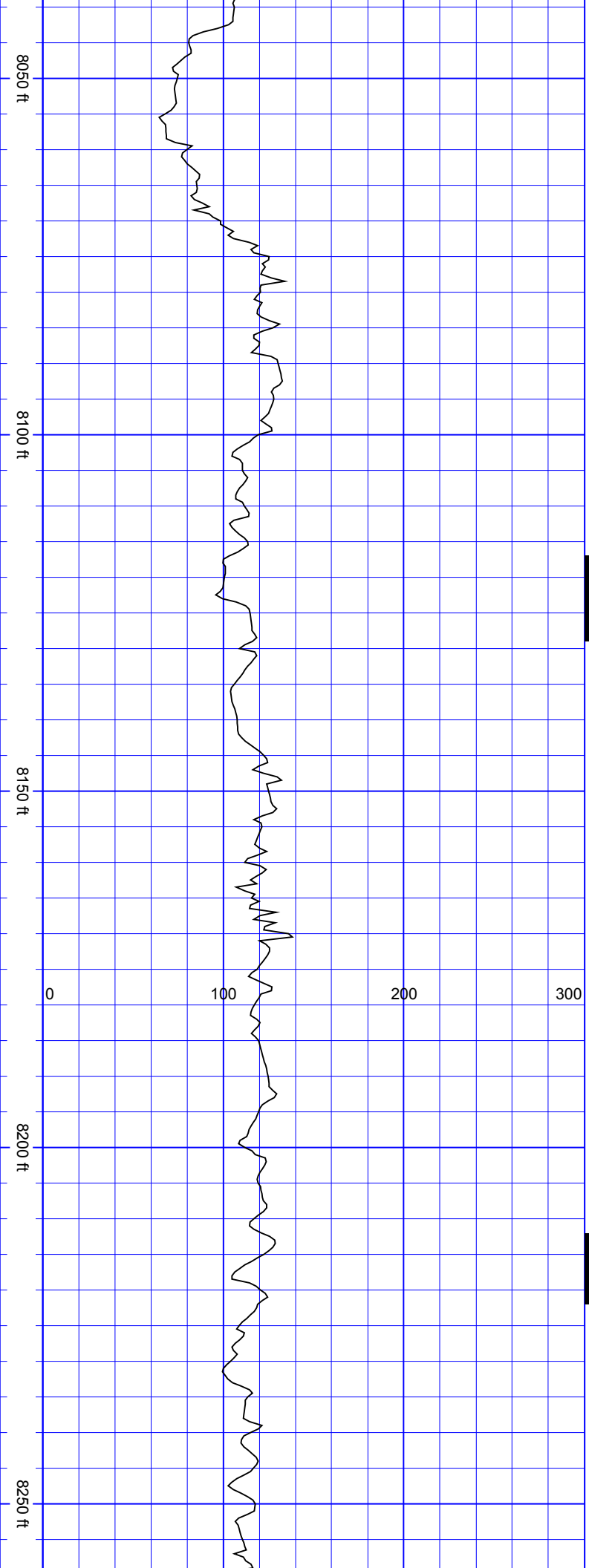
7850 ft

7900 ft

7950 ft

8000 ft

-1000	2000	5000	8000
0	300	600	900
9000	6000	3000	0



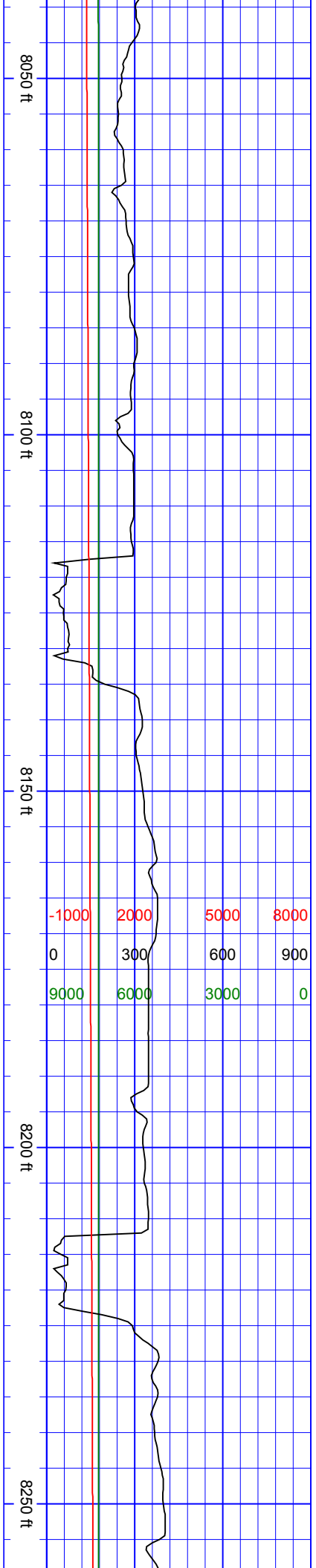
SurveyDepth:8061  
TVD:7231.92 Inc:91.14  
Azi:352.98  
VertSec:387.44

SSSSS

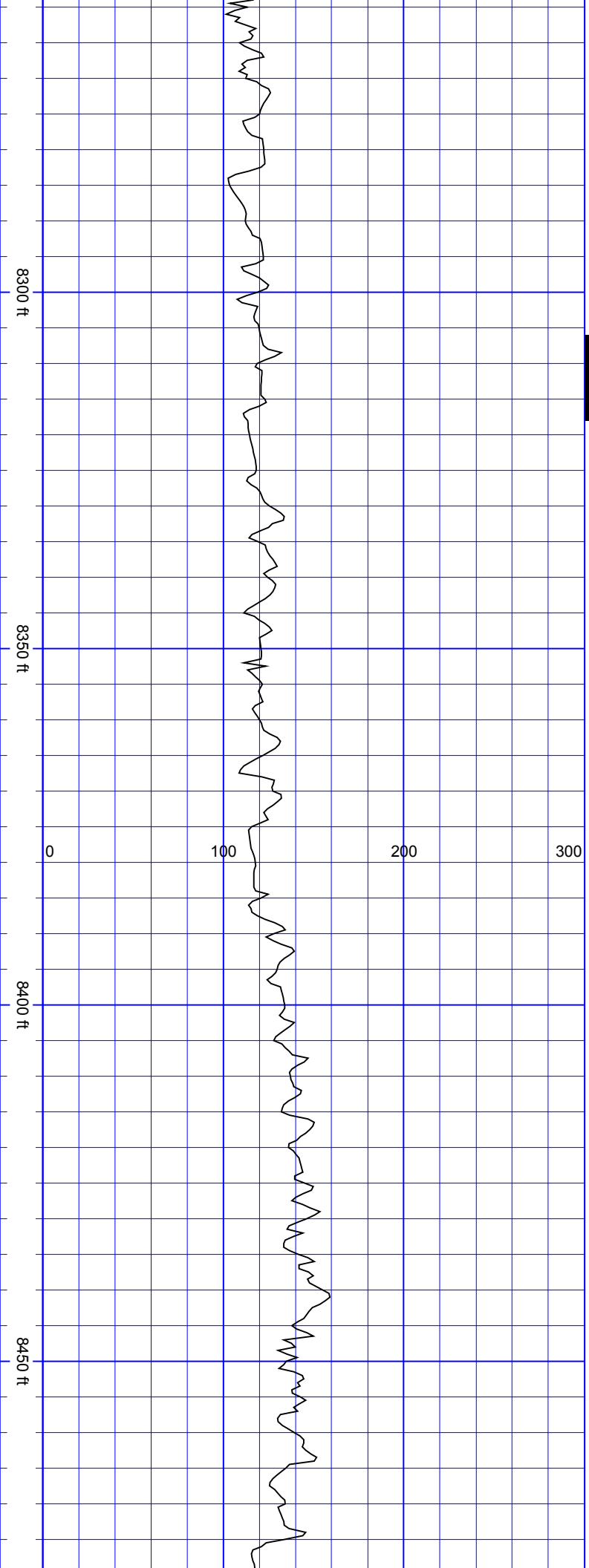
SurveyDepth:8156  
TVD:7228.29 Inc:93.25  
Azi:354.12  
VertSec:481.51

SSSSS

SurveyDepth:8250  
TVD:7222.6 Inc:93.69  
Azi:356.14  
VertSec:574.12



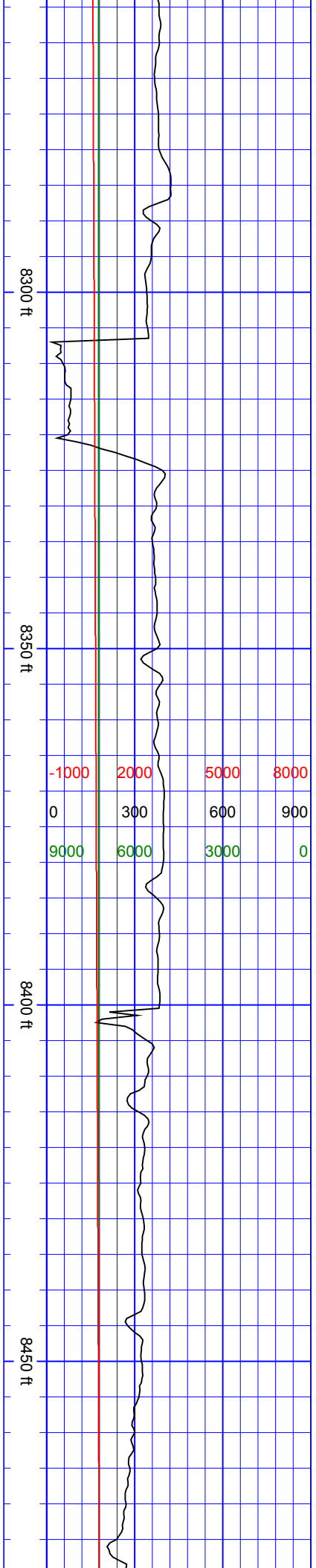
VertSec:574.12

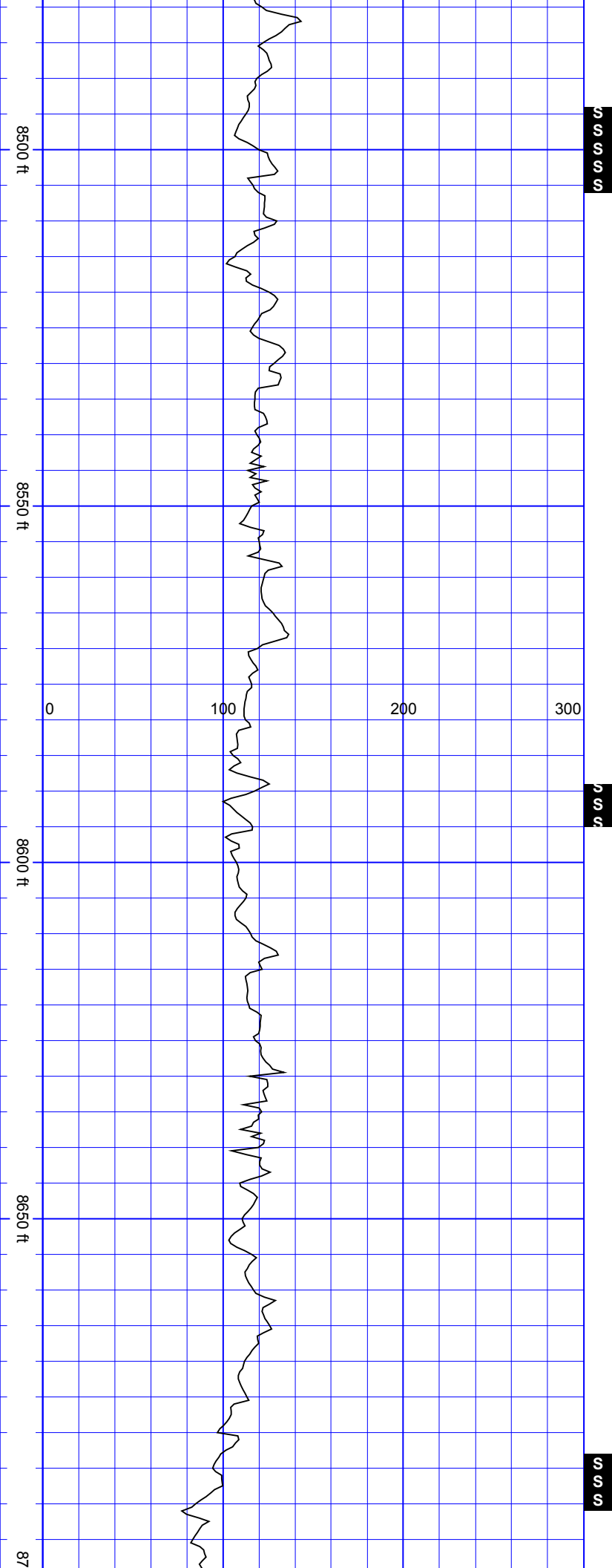


S  
S  
S  
S  
S

SurveyDepth:8345  
TVD:7218.15 Inc:91.67  
Azi:357.81  
VertSec:667.24

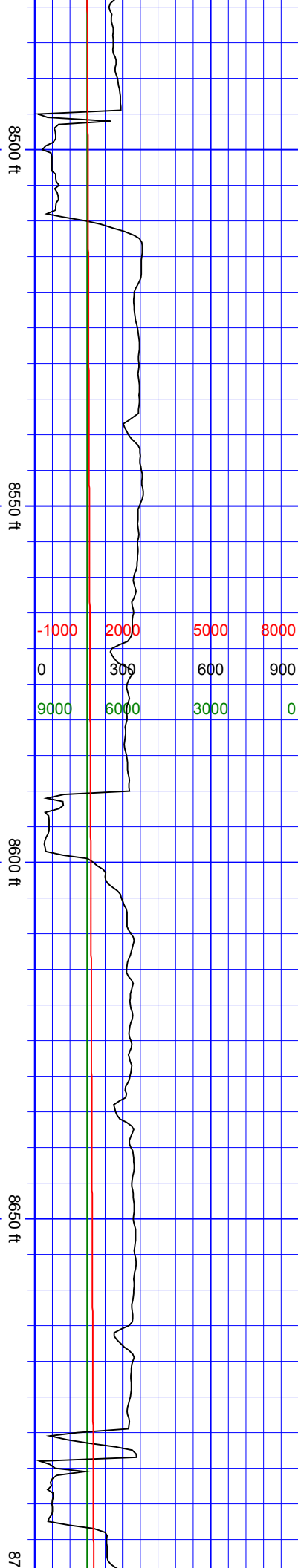
SurveyDepth:8438  
TVD:7215.87 Inc:91.14  
Azi:359.04  
VertSec:757.99

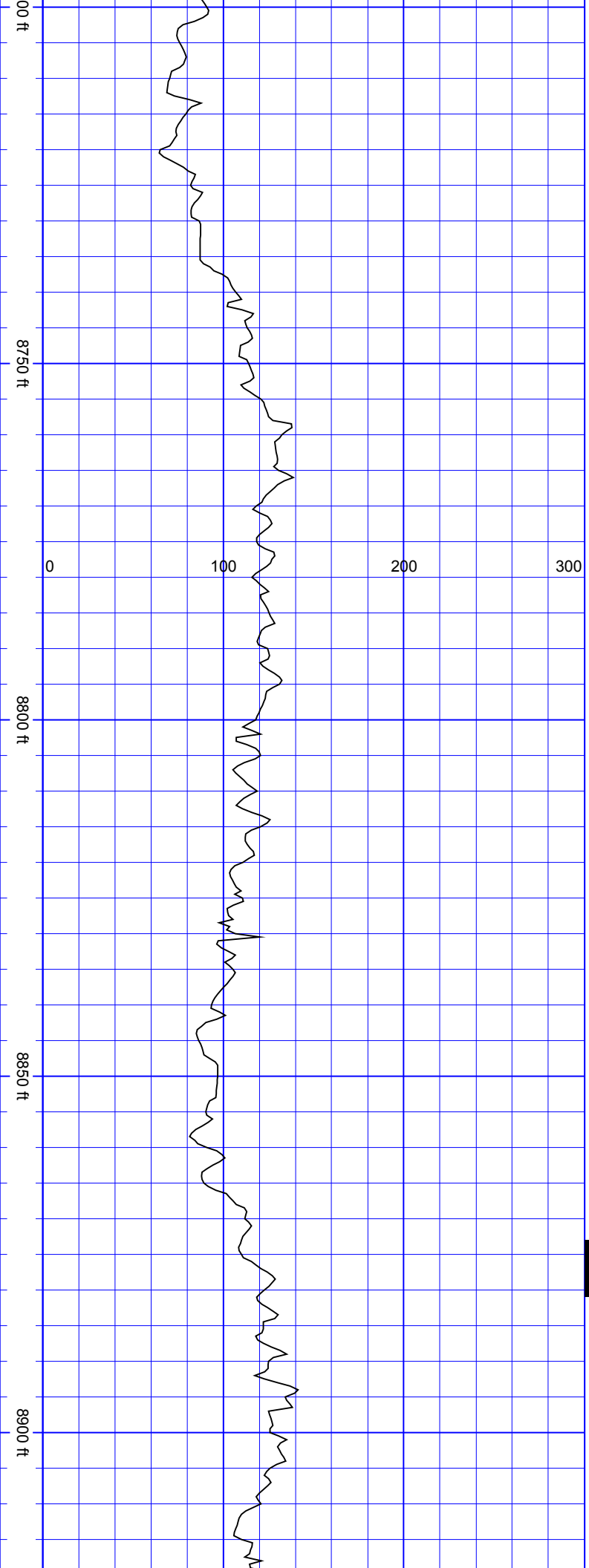




SurveyDepth:8533  
TVD:7213.8 Inc:91.36  
Azi:356.76  
VertSec:850.88

SurveyDepth:8627  
TVD:7211.78 Inc:91.1  
Azi:355.88  
VertSec:943.31



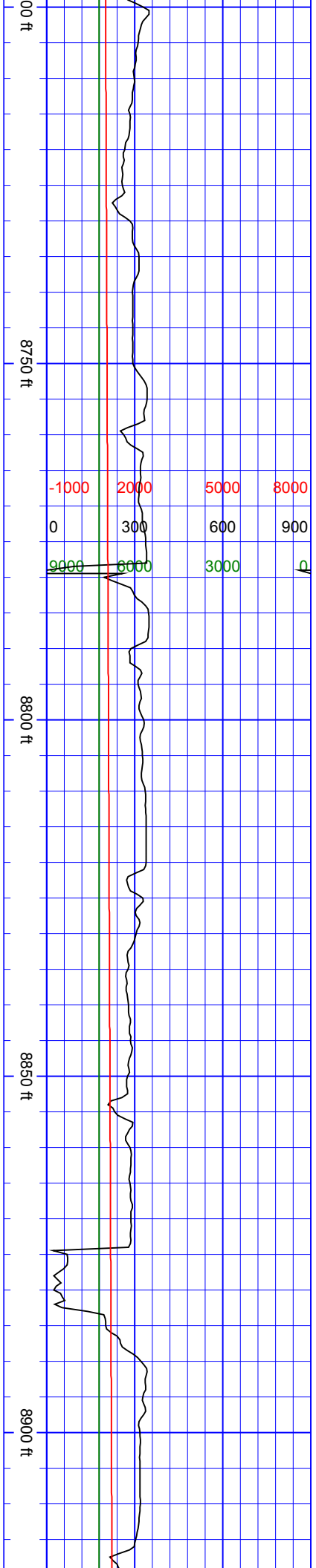


SurveyDepth:8722  
TVD:7209.01 Inc:92.24  
Azi:354.47  
VertSec:1037.02

SurveyDepth:8817  
TVD:7205.23 Inc:92.33  
Azi:354.03  
VertSec:1130.93

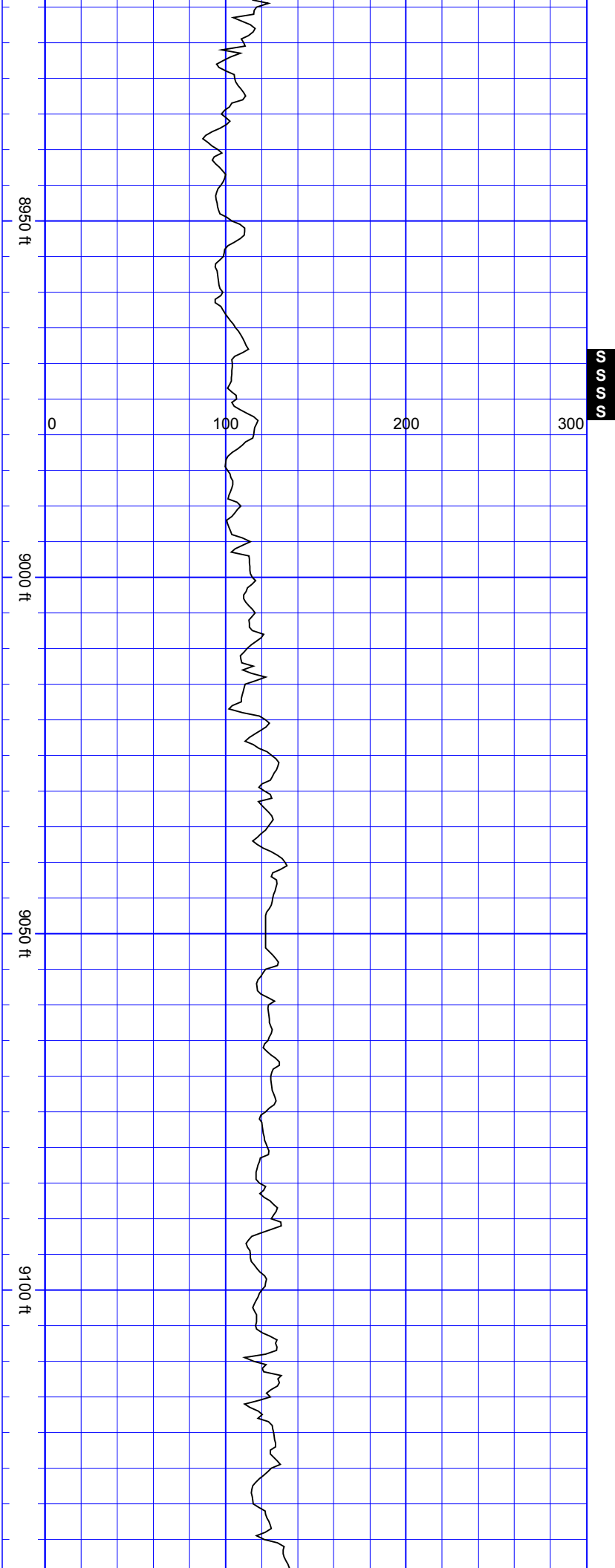
SSS

SurveyDepth:8912  
TVD:7201.73 Inc:91.89  
Azi:353.94



Red	Green
-1000	9000
2000	6000
5000	3000
8000	0

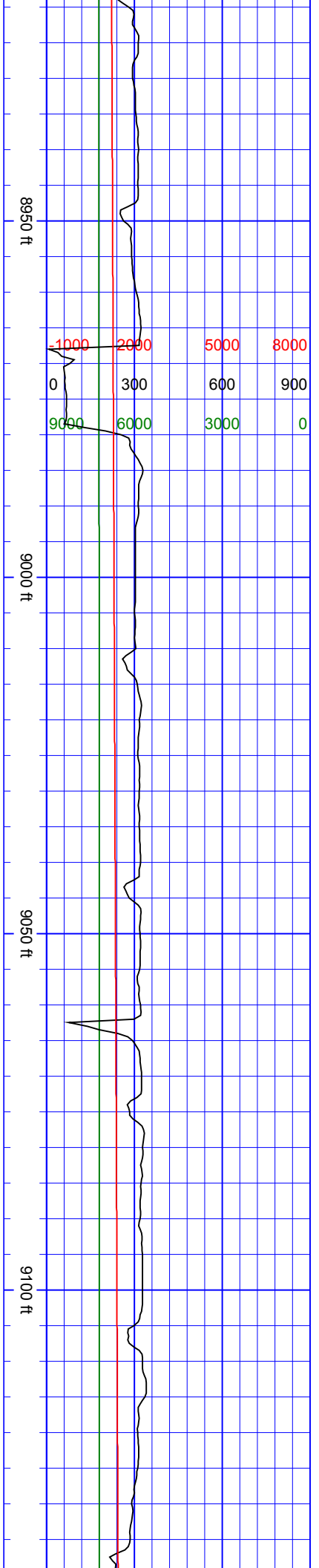


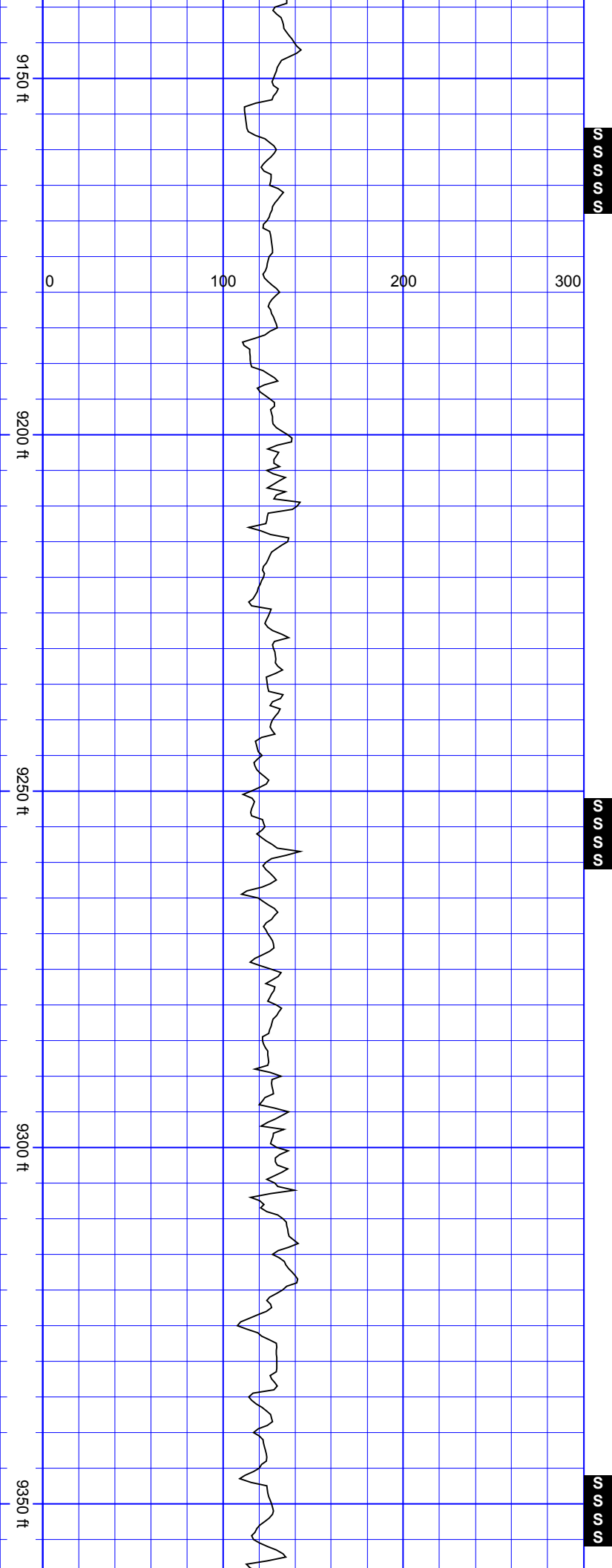


VertSec:1224.92

SurveyDepth:9006  
TVD:7199.71 Inc:90.57  
Azi:354.21  
VertSec:1317.94

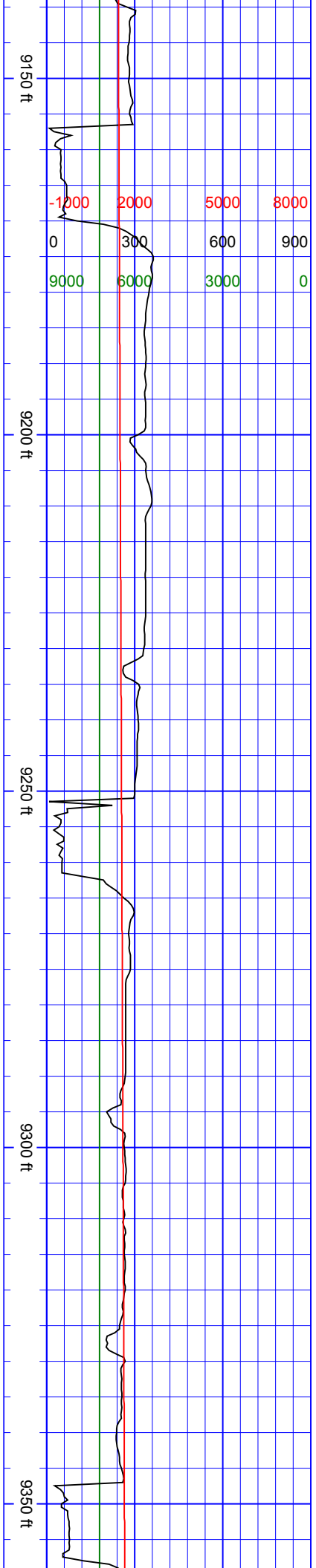
SurveyDepth:9101  
TVD:7198.33 Inc:91.1  
Azi:353.86  
VertSec:1411.97

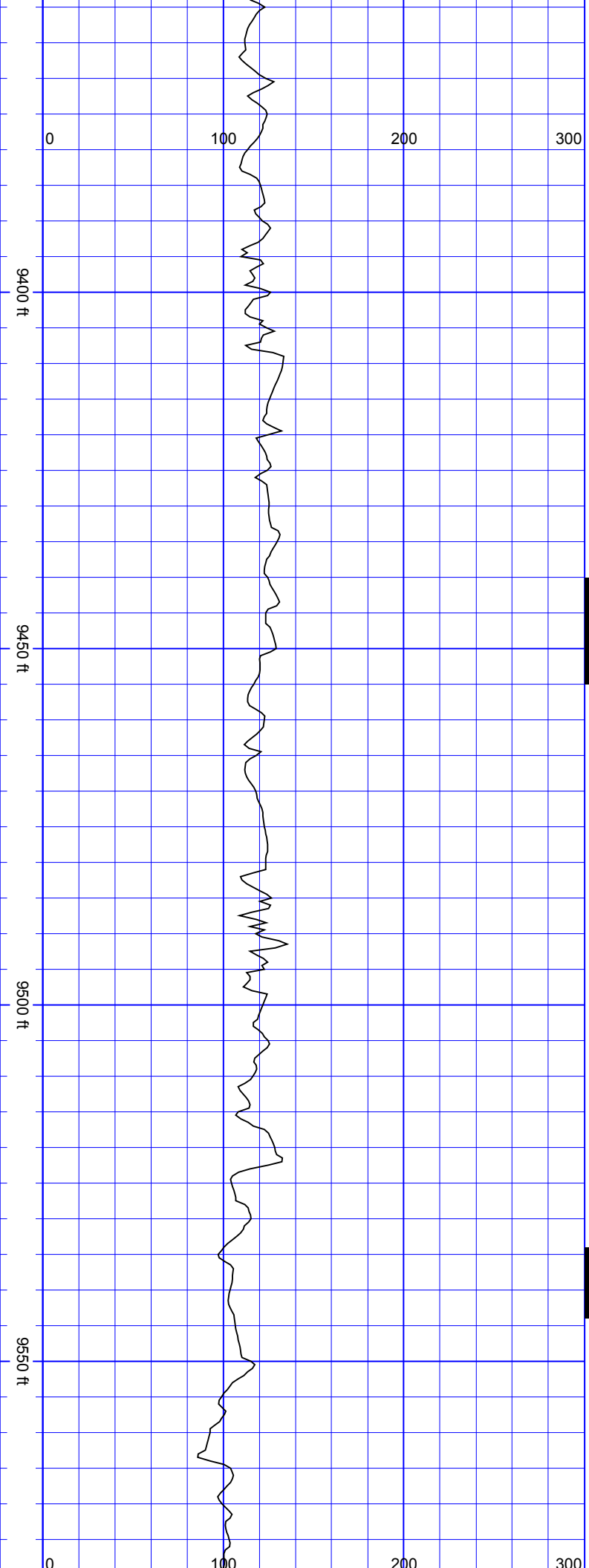




SurveyDepth:9195  
TVD:7197.32 Inc:90.13  
Azi:355.09  
VertSec:1504.91

SurveyDepth:9290  
TVD:7197.76 Inc:89.34  
Azi:356.14  
VertSec:1598.54





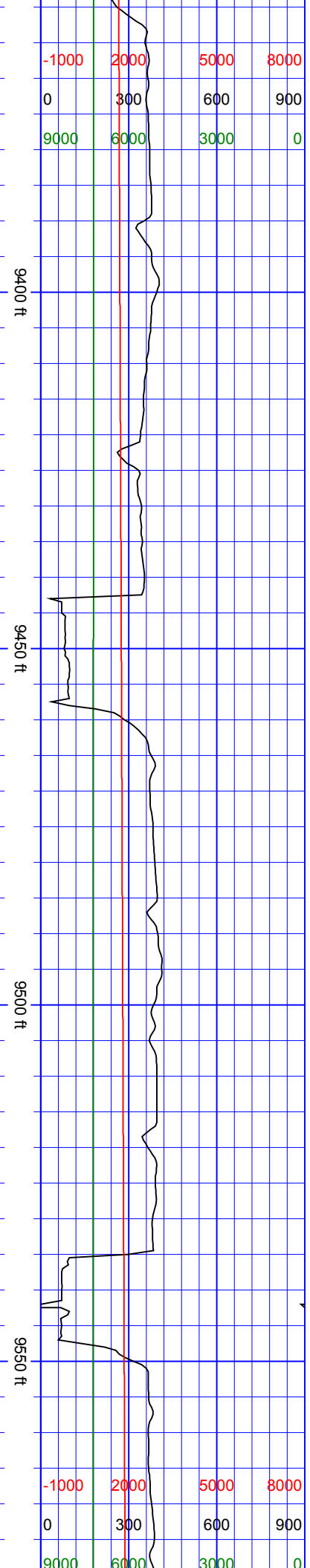
SurveyDepth:9384  
TVD:7199.16 Inc:88.95  
Azi:357.37  
VertSec:1690.85

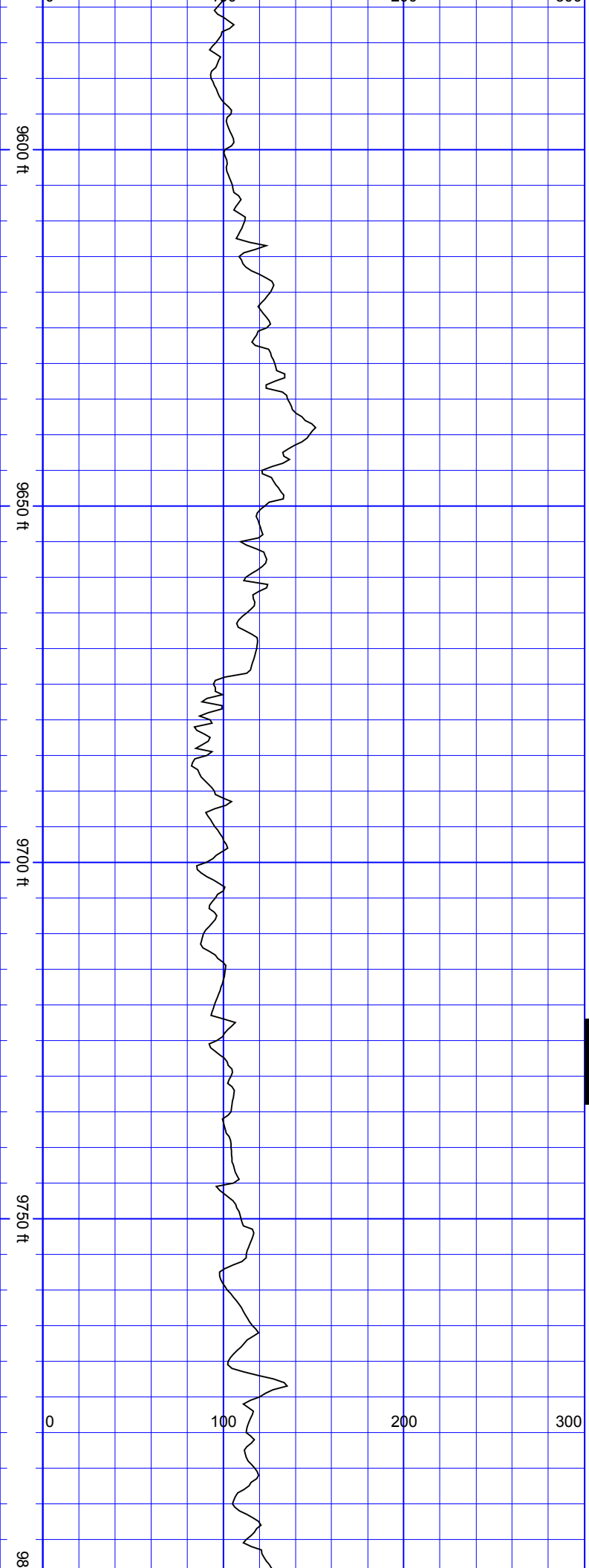
SurveyDepth:9478  
TVD:7200.38 Inc:89.56  
Azi:359.57  
VertSec:1782.58

SurveyDepth:9572  
TVD:7201.97 Inc:88.51  
Azi:359.66

S  
S  
S  
S  
S

S  
S  
S  
S



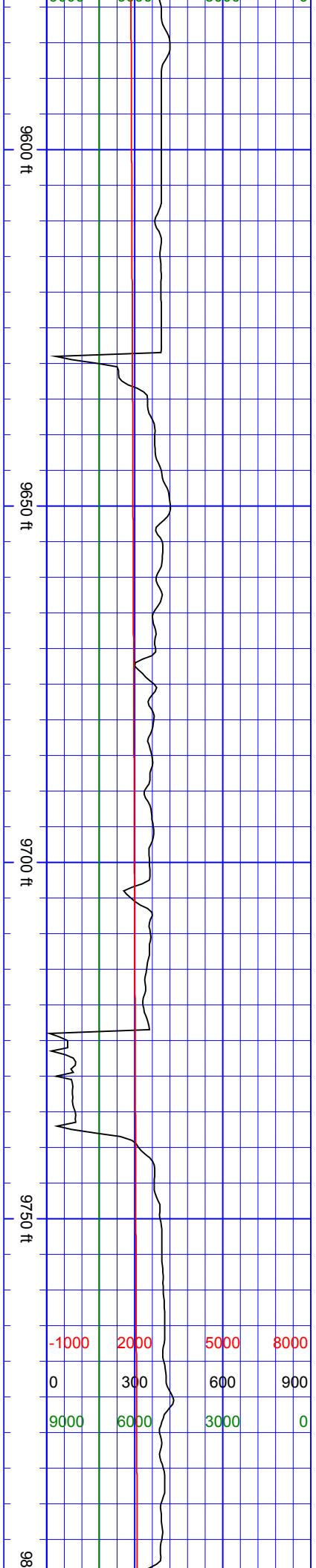


VertSec:1873.88

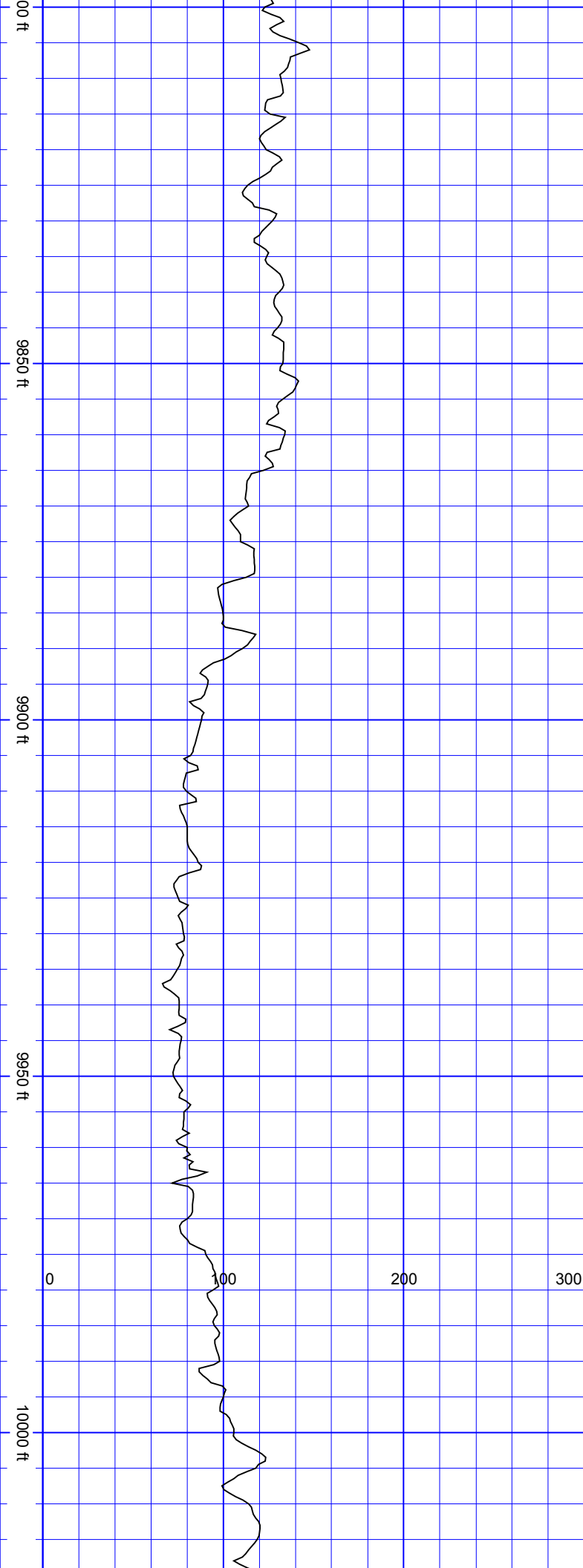
SurveyDepth:9666  
TVD:7204.3 Inc:88.64  
Azi:359.57  
VertSec:1965.17

S  
S  
S  
S  
S

SurveyDepth:9761  
TVD:7205.83 Inc:89.52  
Azi:0.62  
VertSec:2057.25

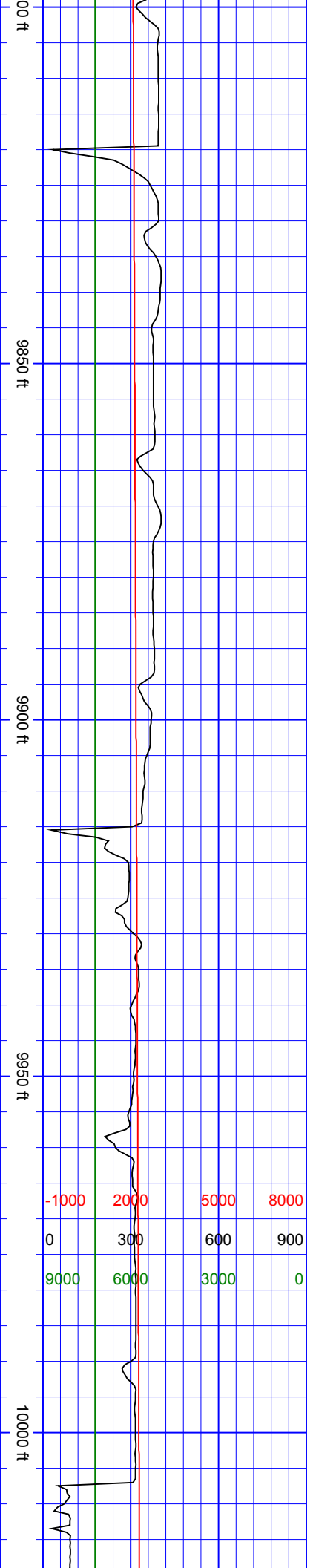


-1000	2000	5000	8000
0	300	600	900
9000	6000	3000	0



SurveyDepth:9856  
TVD:7206.77 Inc:89.34  
Azi:359.92  
VertSec:2149.27

SurveyDepth:9951  
TVD:7207.43 Inc:89.87  
Azi:359.57  
VertSec:2241.5



10050 ft

10100 ft

10150 ft

0 100 200 300

10200 ft

SurveyDepth:10045  
TVD:7207.64 Inc:89.87  
Azi:0.62  
VertSec:2332.62

SurveyDepth:10140  
TVD:7207.35 Inc:90.48  
Azi:0.89  
VertSec:2424.44

SurveyDepth:10234  
TVD:7206.78 Inc:90.22

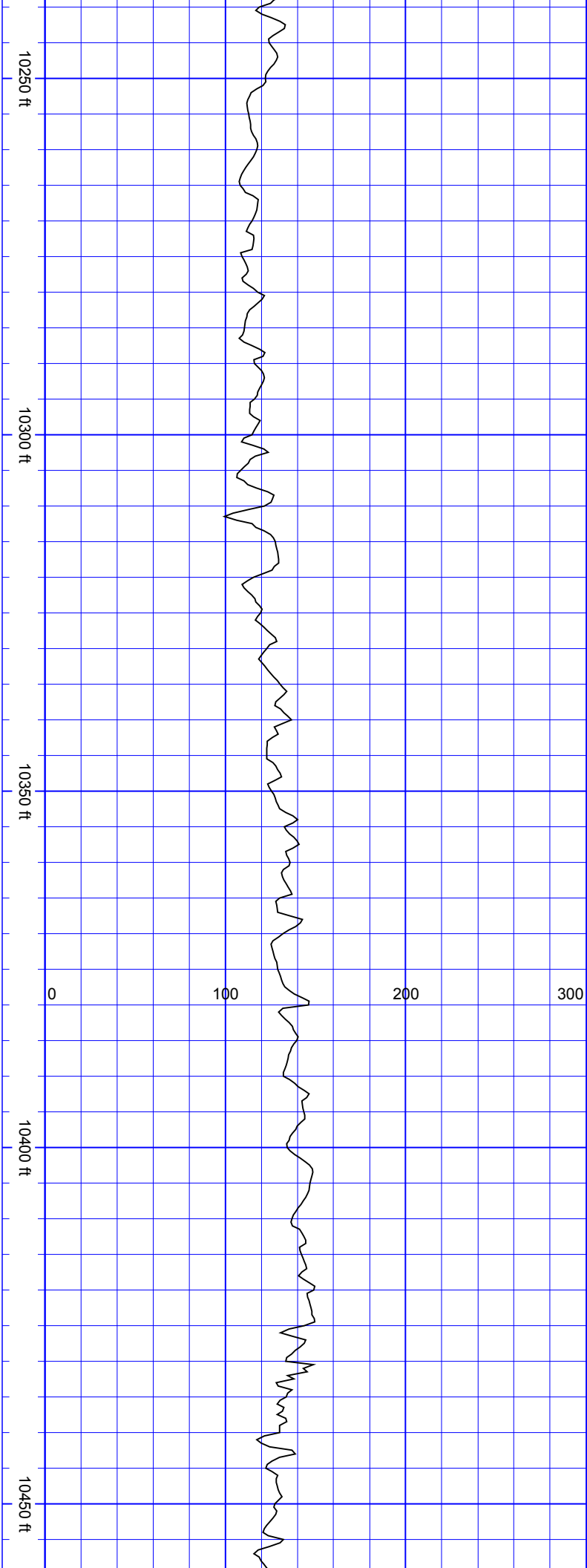
10050 ft

10100 ft

10150 ft

10200 ft

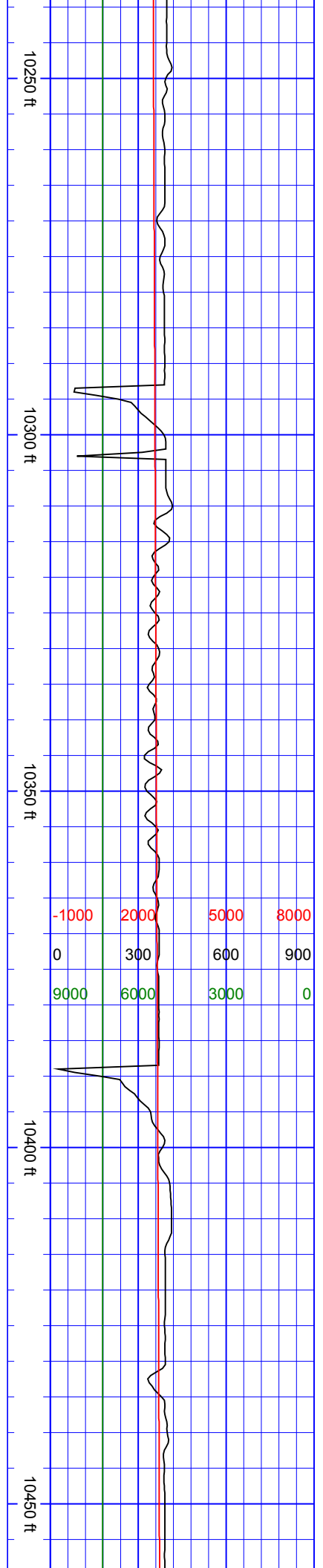
-1000	2000	5000	8000
0	300	600	900
9000	6000	3000	0



Azi:0.1 VertSec:2515.4

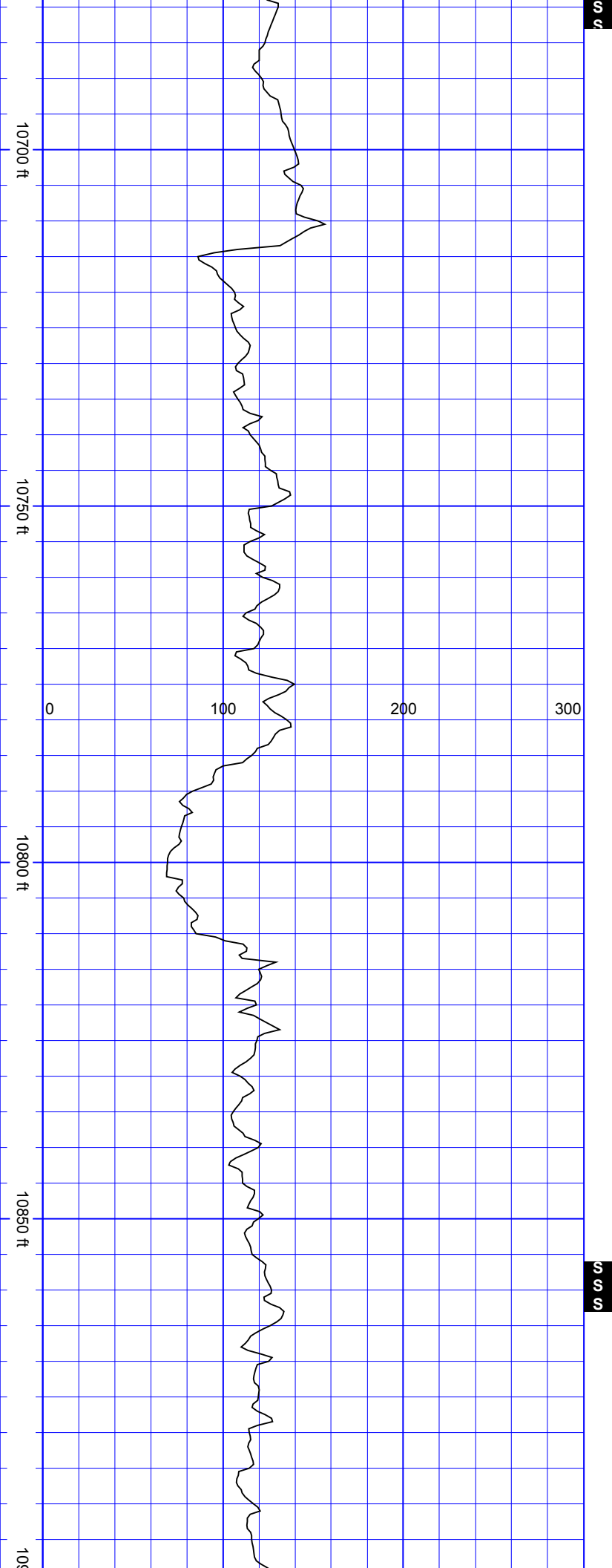
SurveyDepth:10328  
TVD:7206.45 Inc:90.18  
Azi:0.1 VertSec:2606.53

SurveyDepth:10422  
TVD:7206.66 Inc:89.56  
Azi:359.22  
VertSec:2697.82





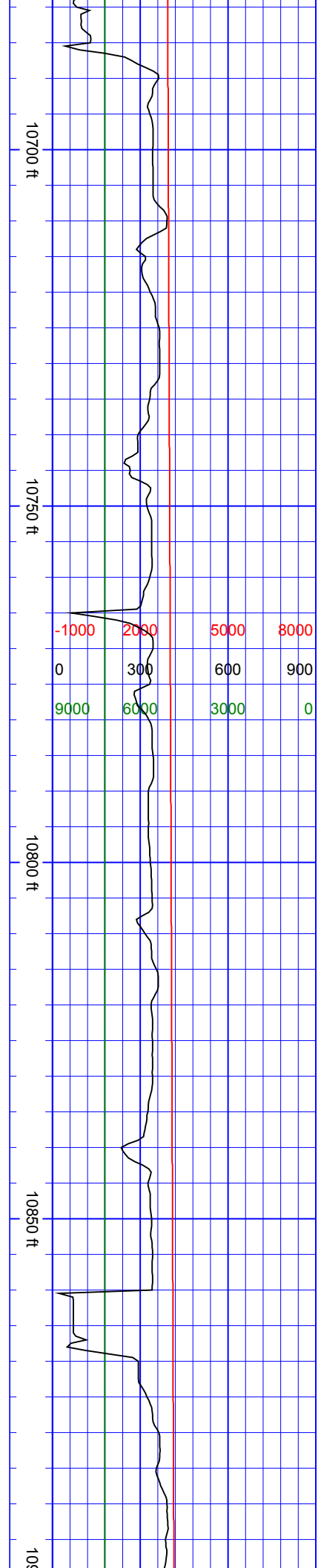




SurveyDepth:10706  
TVD:7202.71 Inc:90.04  
Azi:0.89  
VertSec:2971.01

SurveyDepth:10800  
TVD:7203.07 Inc:89.52  
Azi:0.8 VertSec:3061.83

SurveyDepth:10895  
TVD:7203.57 Inc:89.87

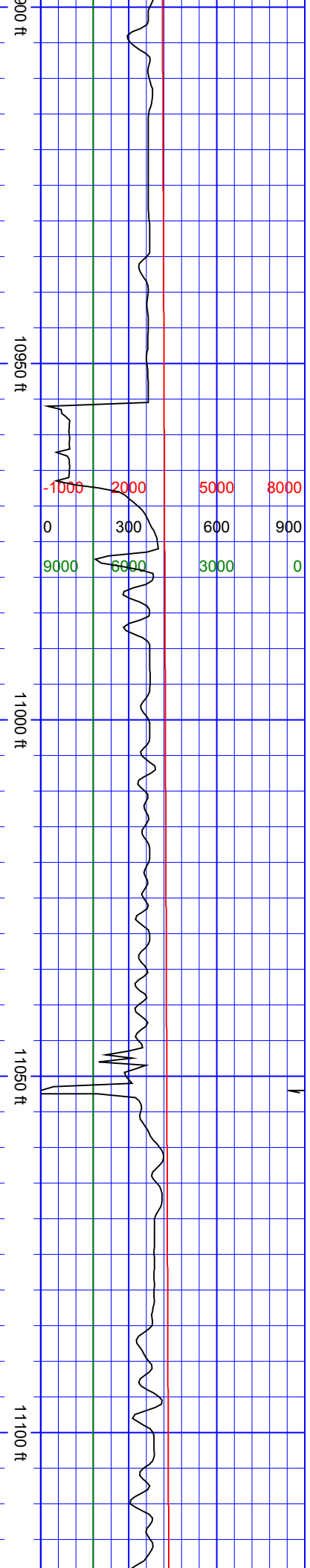
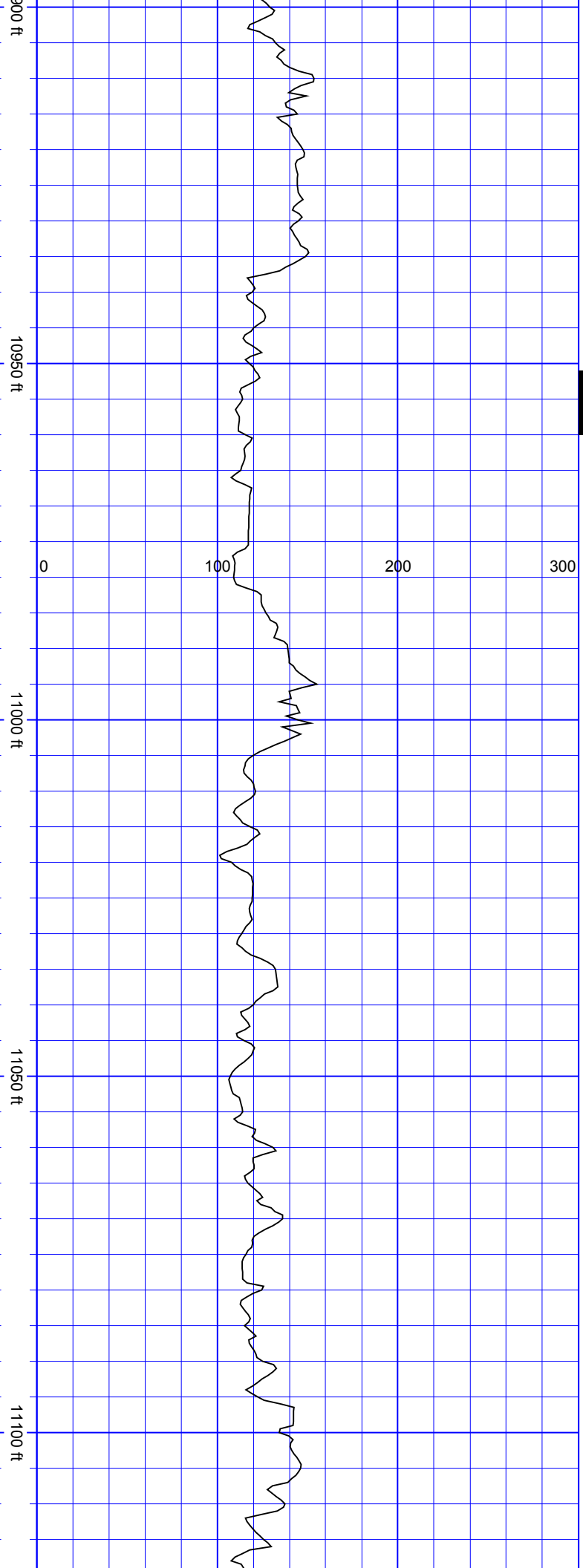


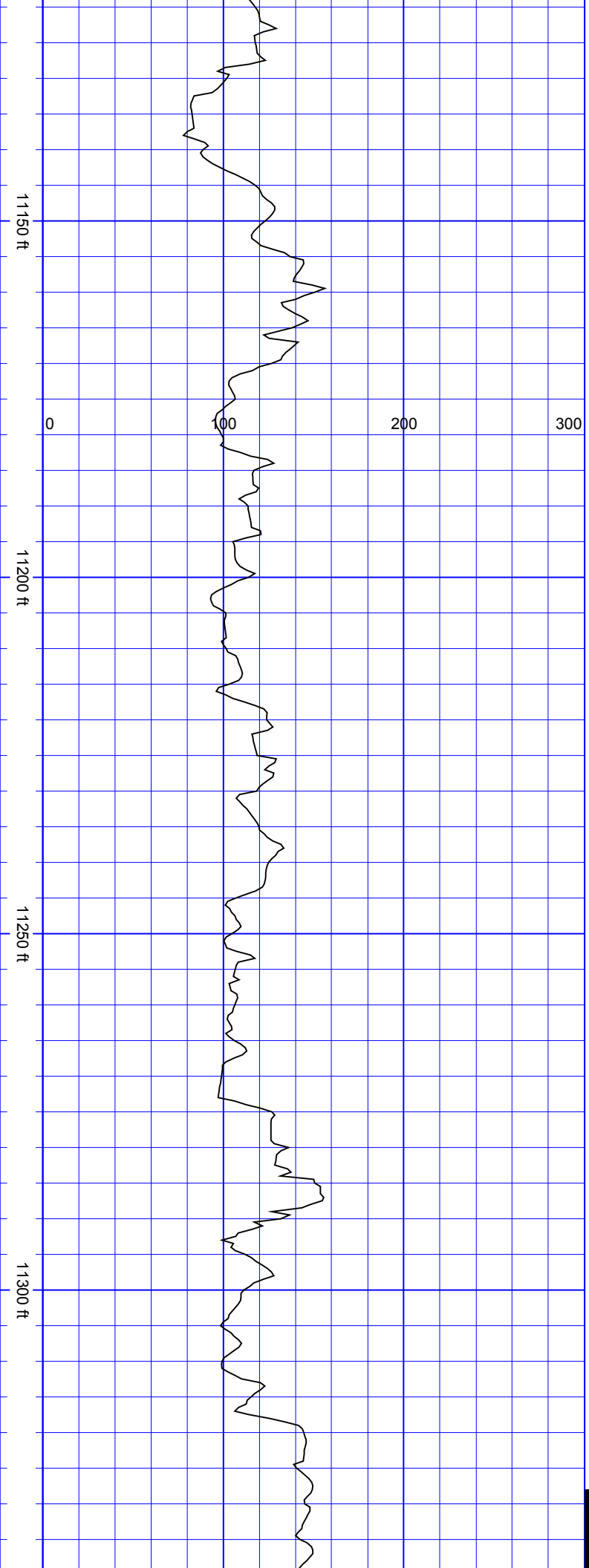
TVD:7203.97 Inc:90.67  
Azi:359.83  
VertSec:3153.83

SurveyDepth:10989  
TVD:7202.96 Inc:90.88  
Azi:0.71  
VertSec:3244.88

SurveyDepth:11084  
TVD:7201.86 Inc:90.44  
Azi:0.62  
VertSec:3336.73

SSS

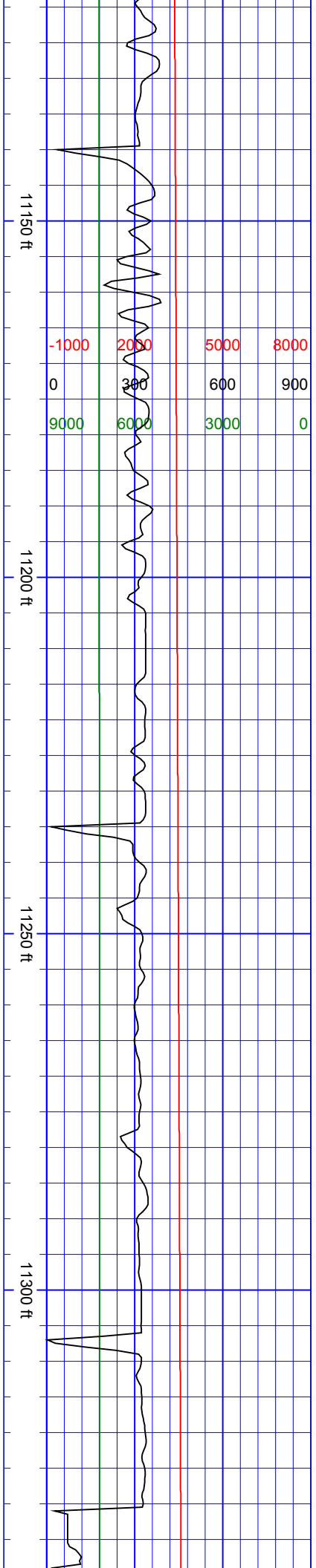




SurveyDepth:11178  
TVD:7200.93 Inc:90.7  
Azi:0.36  
VertSec:3427.69

SurveyDepth:11272  
TVD:7198.66 Inc:92.07  
Azi:0.18  
VertSec:3518.72

SSS

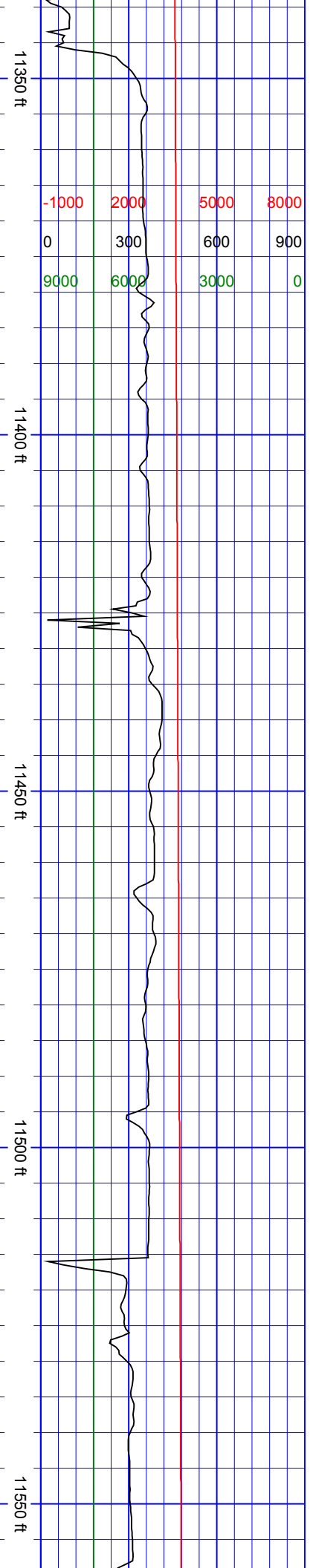
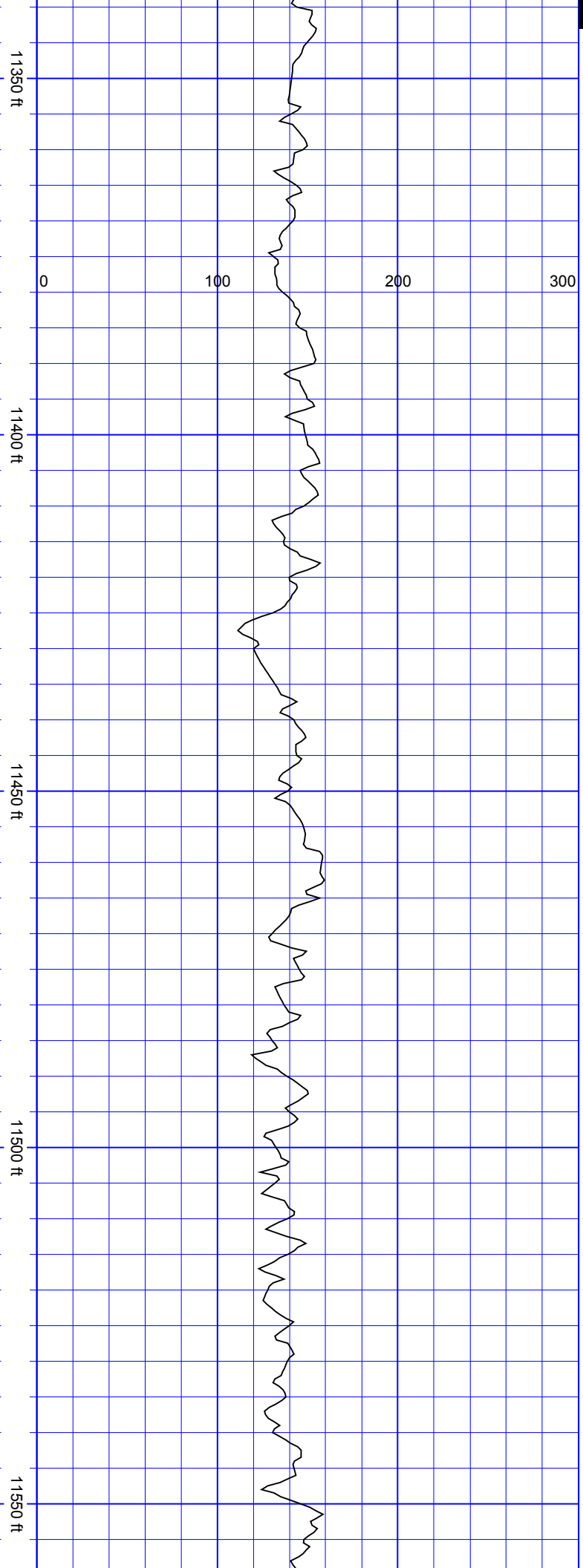


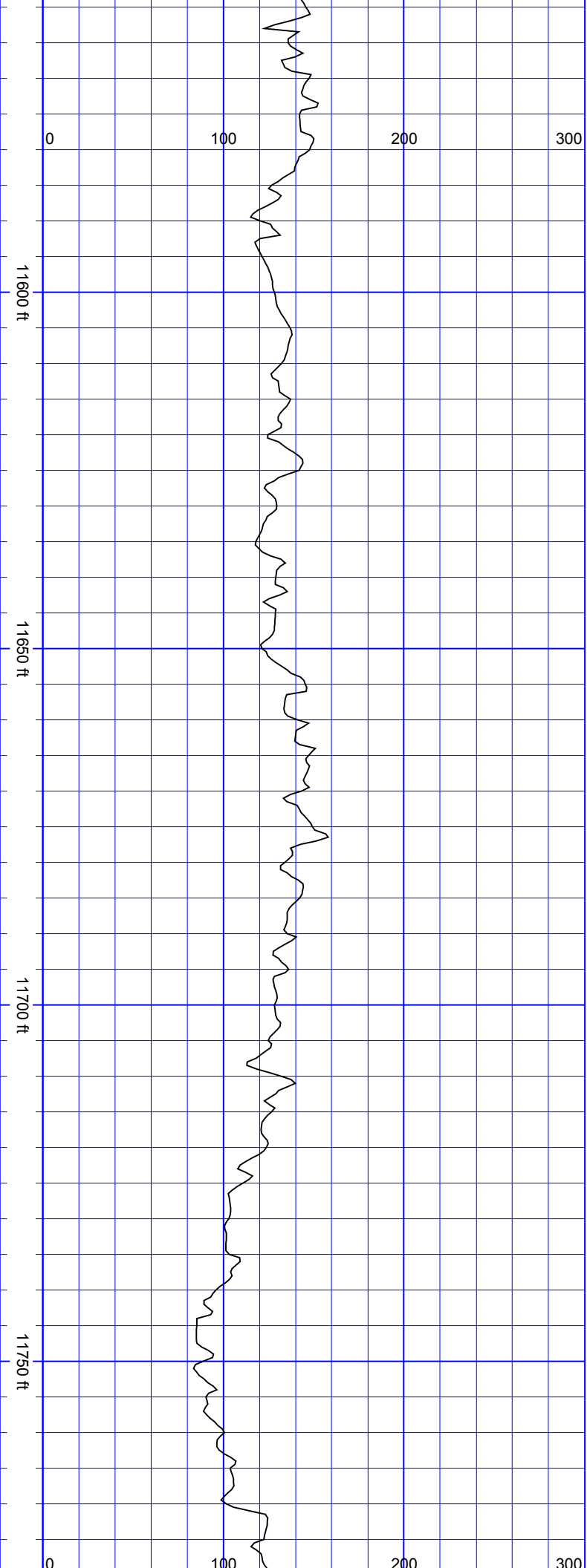
SS

SurveyDepth:11366  
TVD:7196.06 Inc:91.1  
Azi:1.24  
VertSec:3609.55

SurveyDepth:11461  
TVD:7194.78 Inc:90.44  
Azi:1.42  
VertSec:3701.12

SurveyDepth:11555  
TVD:7194.06 Inc:90.44

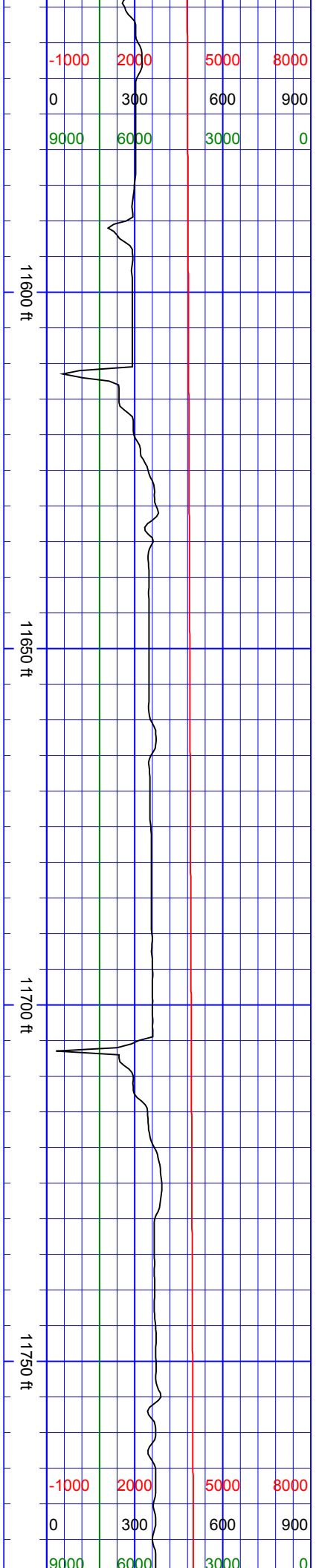


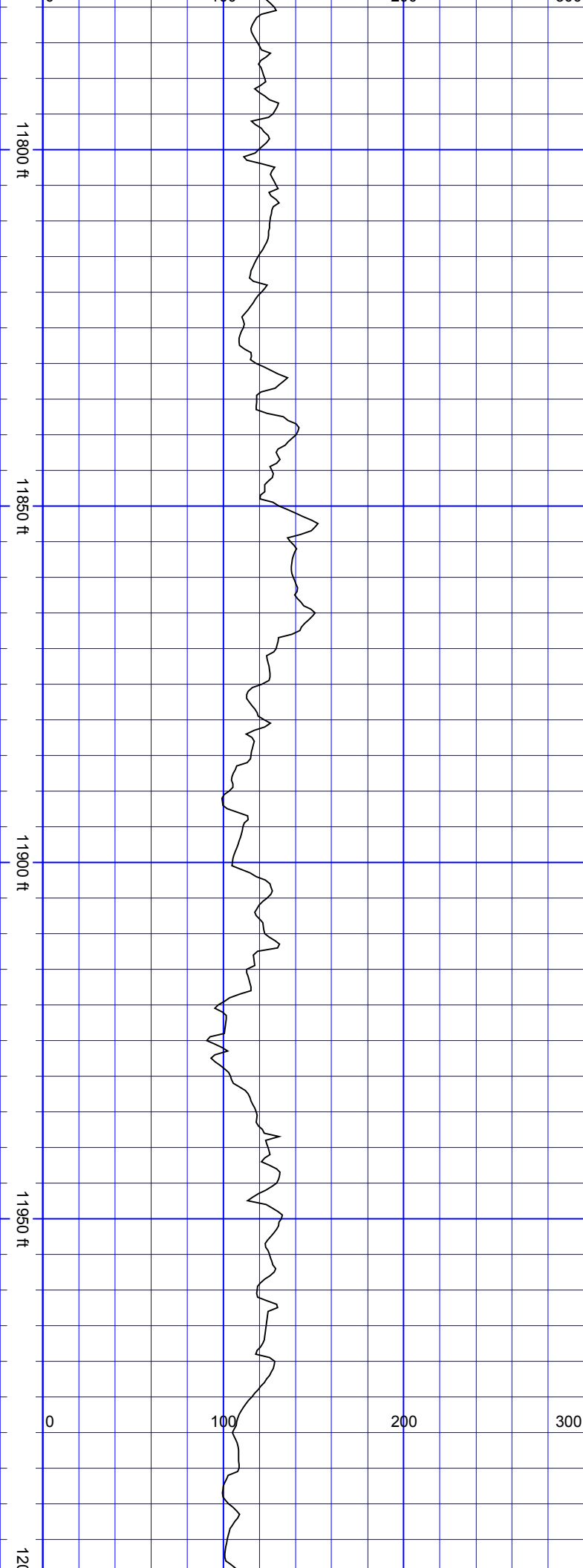


TVD:7194.88 Inc:90.47  
Azi:1.59  
VertSec:3791.64

SurveyDepth:11649  
TVD:7193.23 Inc:90.57  
Azi:1.59  
VertSec:3882.13

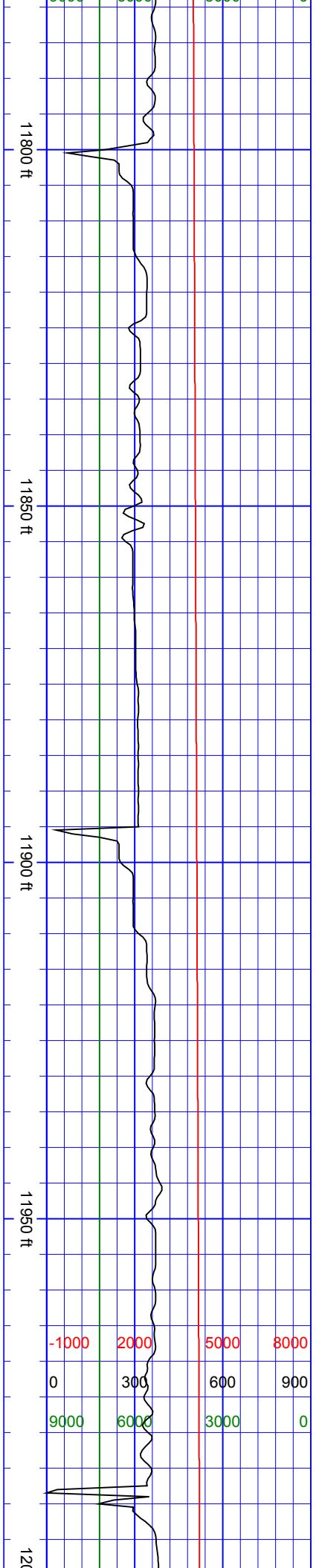
SurveyDepth:11743  
TVD:7192.29 Inc:90.57  
Azi:0.89  
VertSec:3972.78





SurveyDepth:11837  
TVD:7191.86 Inc:89.96  
Azi:0.8 VertSec:4063.59

SurveyDepth:11931  
TVD:7192.07 Inc:89.78  
Azi:0.54  
VertSec:4154.48



SurveyDepth:12026  
TVD:7192.98 Inc:89.12  
Azi:0.1 VertSec:4246.48

SurveyDepth:12120  
TVD:7193.85 Inc:89.82  
Azi:359.39  
VertSec:4337.74

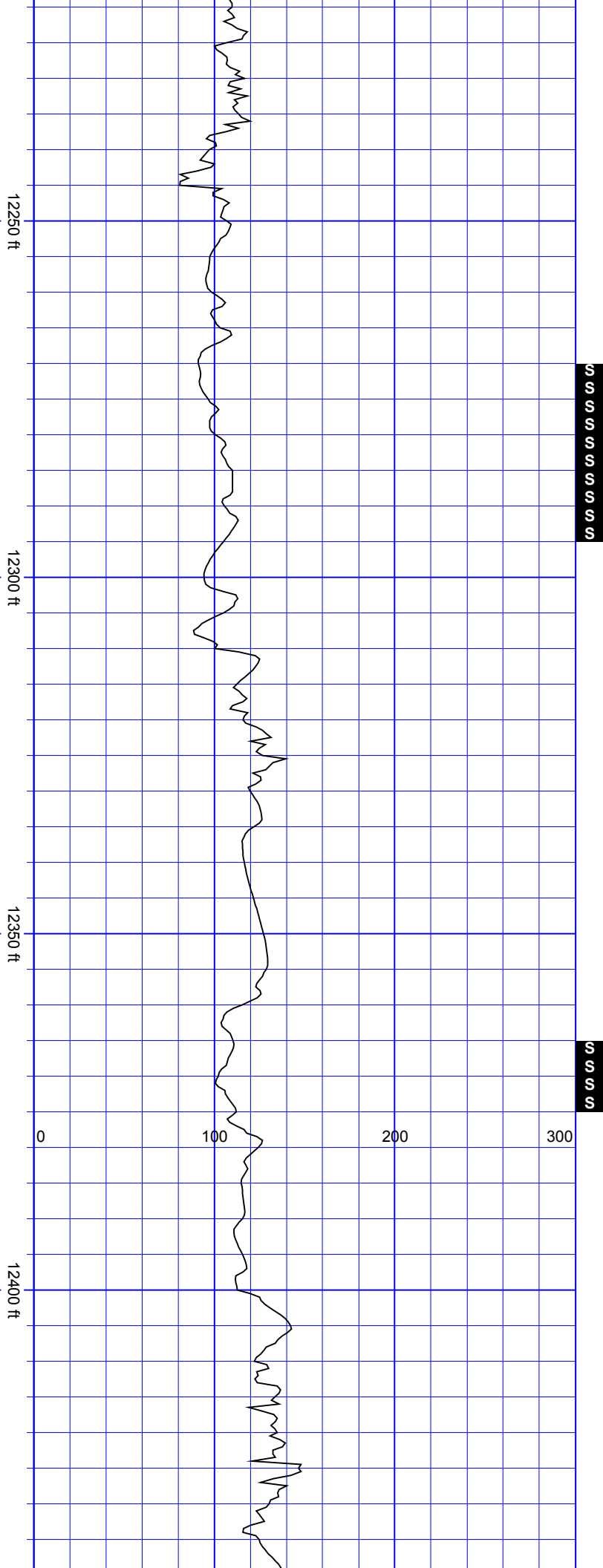
SurveyDepth:12214  
TVD:7194.54 Inc:89.34

S  
S  
S  
S  
S

S  
S  
S  
S  
S

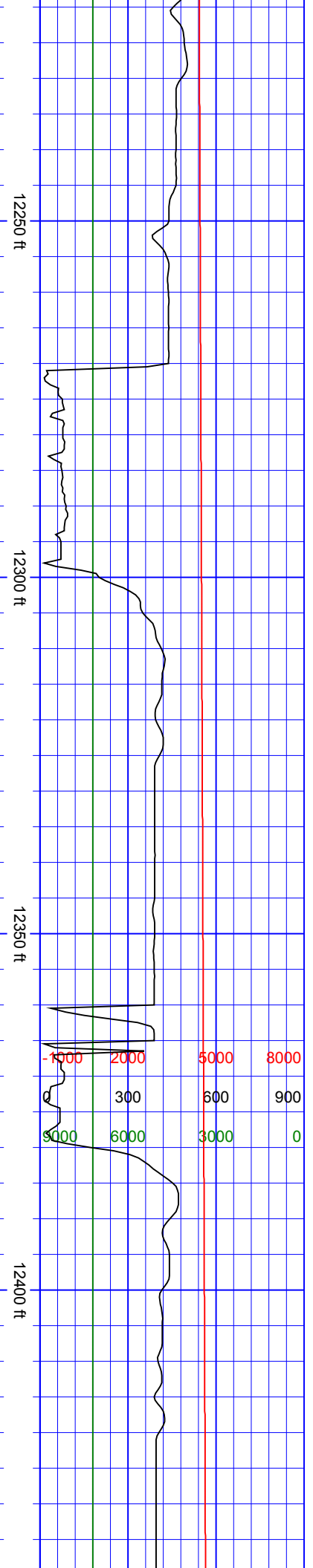
-1000	2000	5000	8000
0	300	600	900
9600	6000	3000	0

Azi:358.25  
VertSec:4429.35

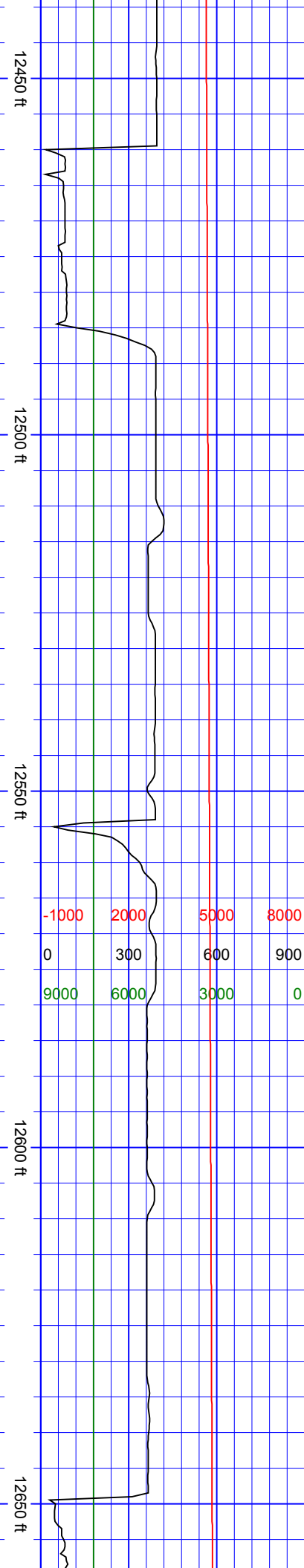


SurveyDepth:12309  
TVD:7193.74 Inc:91.63  
Azi:0.36  
VertSec:4521.74

SurveyDepth:12403  
TVD:7191.75 Inc:90.79  
Azi:359.04 VertSec:4613



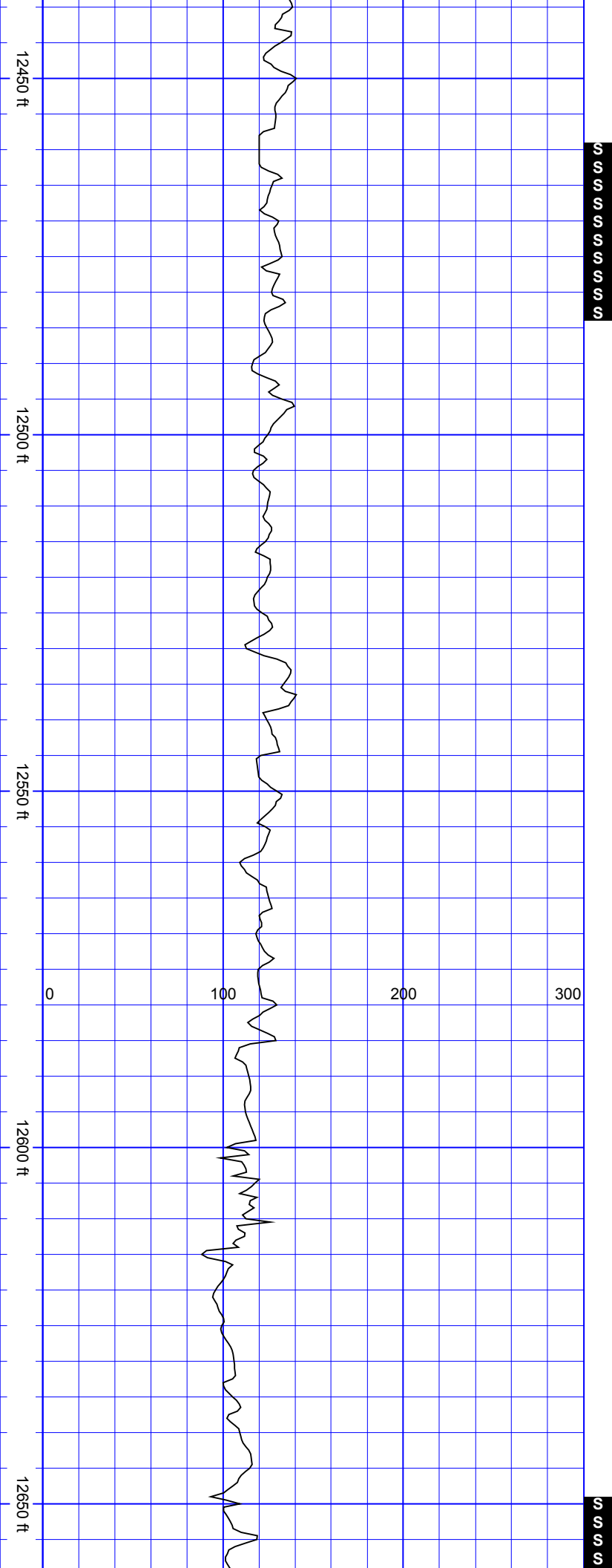




SurveyDepth:12498  
TVD:7191.28 Inc:89.78  
Azi:1.68  
VertSec:4704.98

SurveyDepth:12593  
TVD:7191.46 Inc:90  
Azi:1.06  
VertSec:4796.53

-1000	2000	5000	8000
0	300	600	900
9000	6000	3000	0

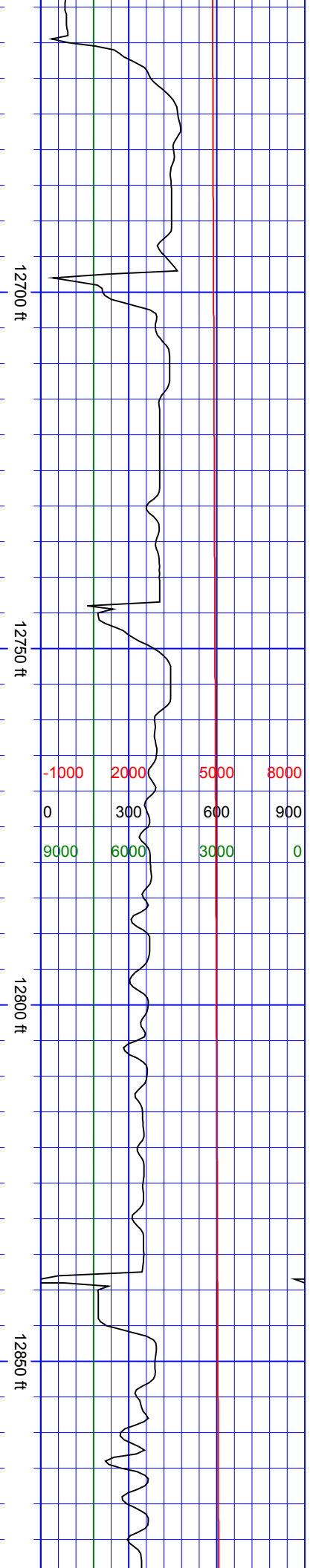
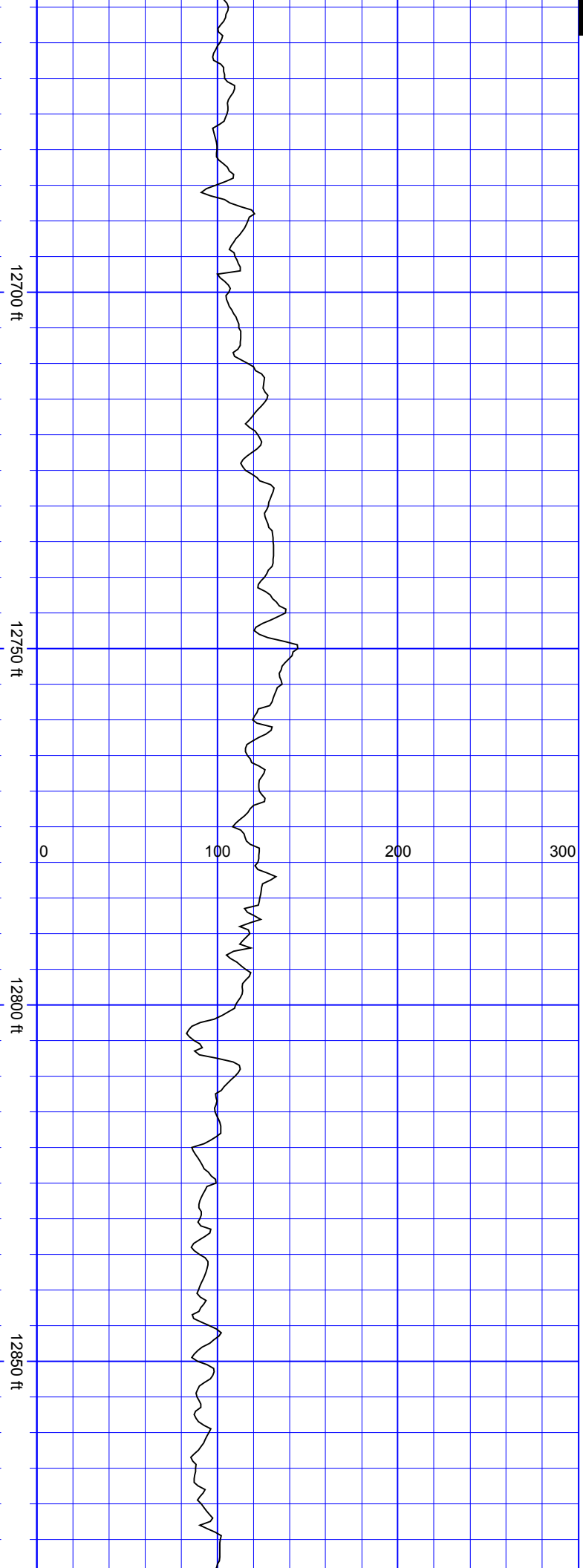


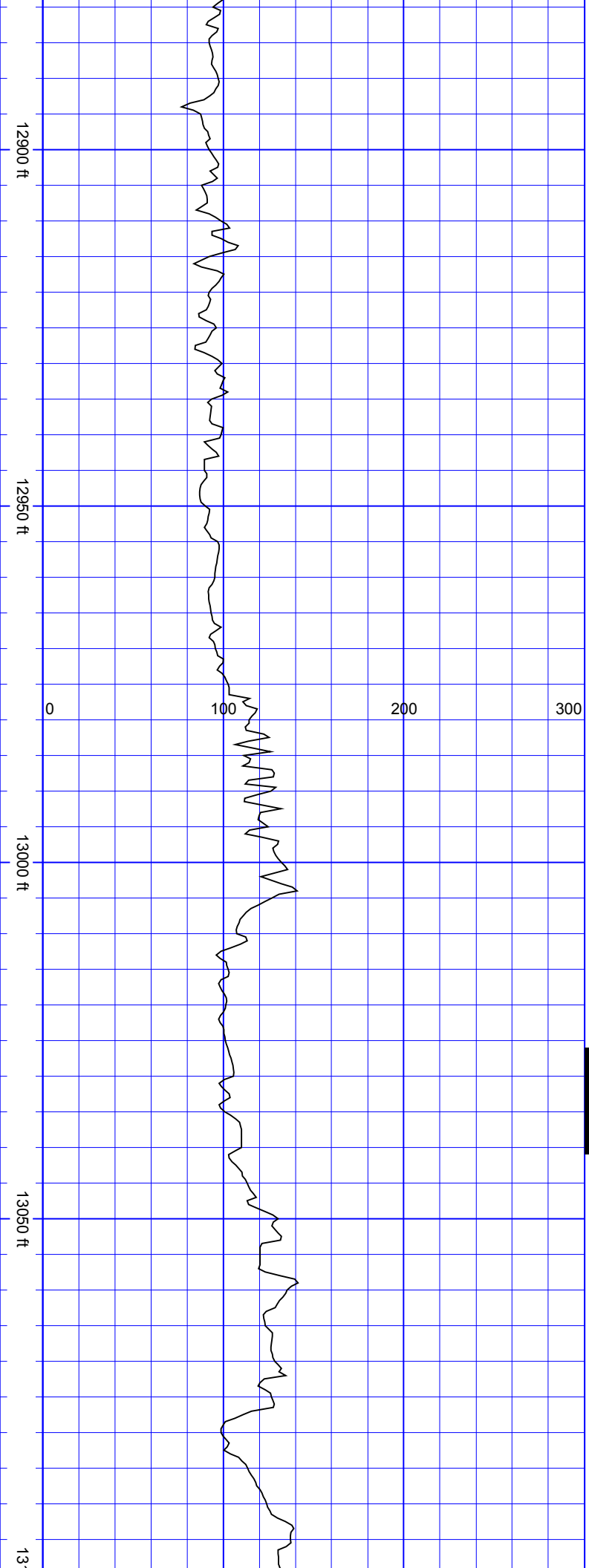
SS

SurveyDepth:12687  
TVD:7191.57 Inc:89.87  
Azi:2.38  
VertSec:4886.97

SurveyDepth:12782  
TVD:7191.86 Inc:89.78  
Azi:2.38  
VertSec:4978.06

SurveyDepth:12876

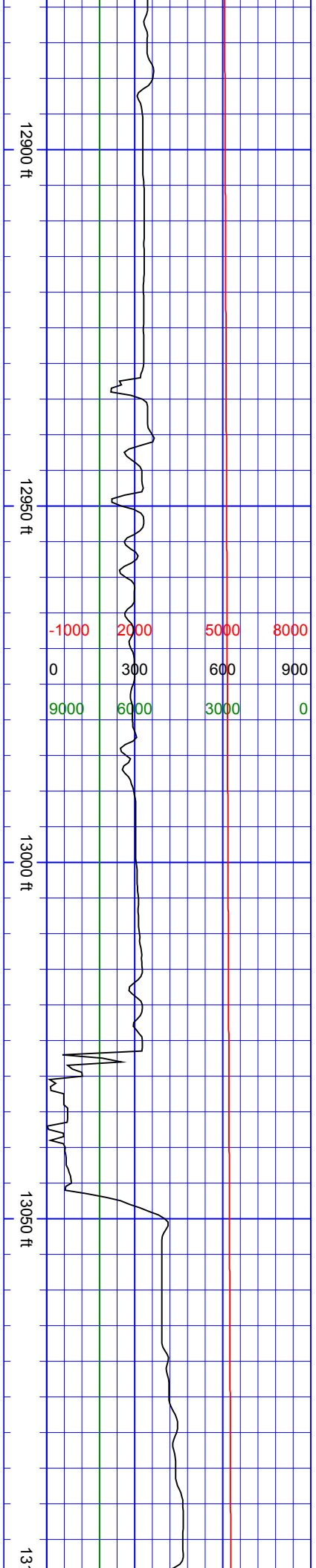


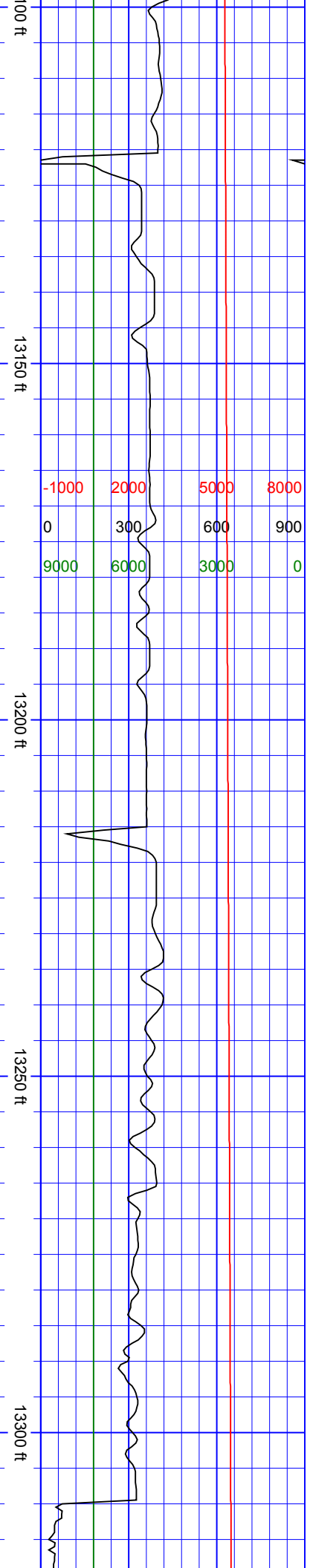


TVD:7191.86 Inc:90.22  
Azi:1.68  
VertSec:5068.35

SurveyDepth:12970  
TVD:7191.14 Inc:90.66  
Azi:0.8 VertSec:5158.99

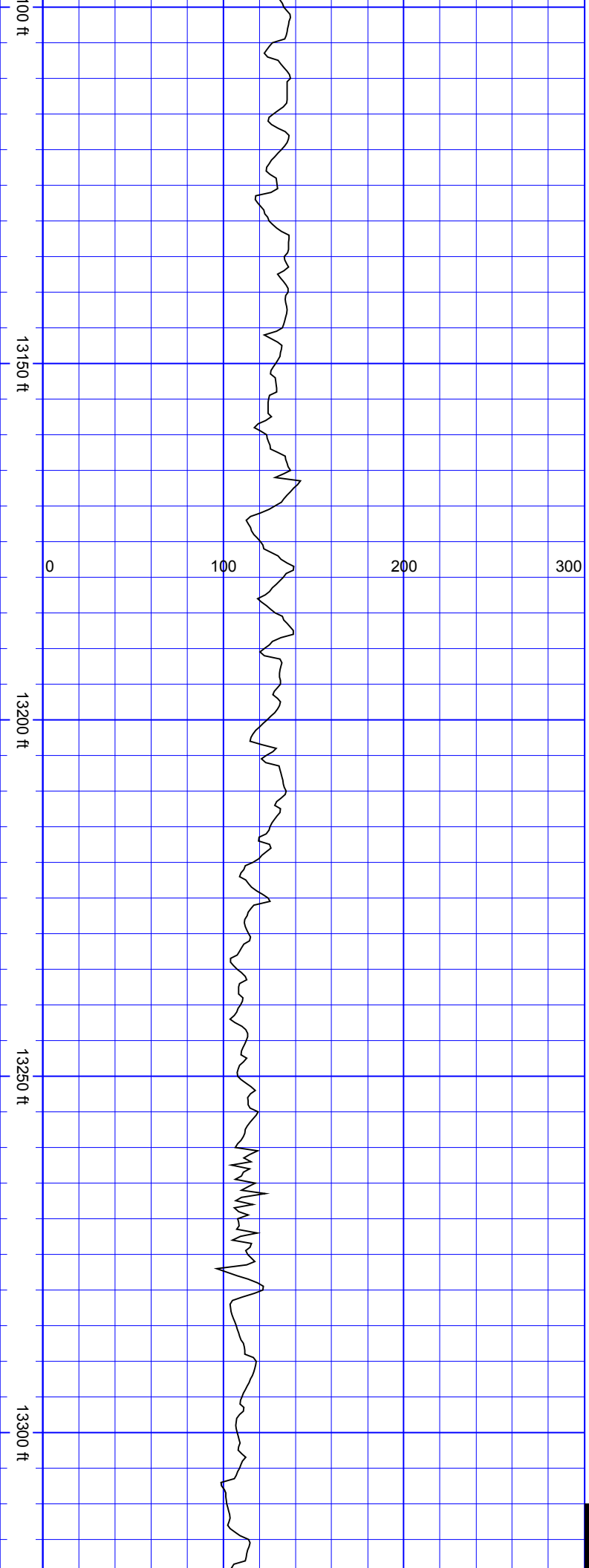
SurveyDepth:13065  
TVD:7189.97 Inc:90.75  
Azi:2.12 VertSec:5250.5

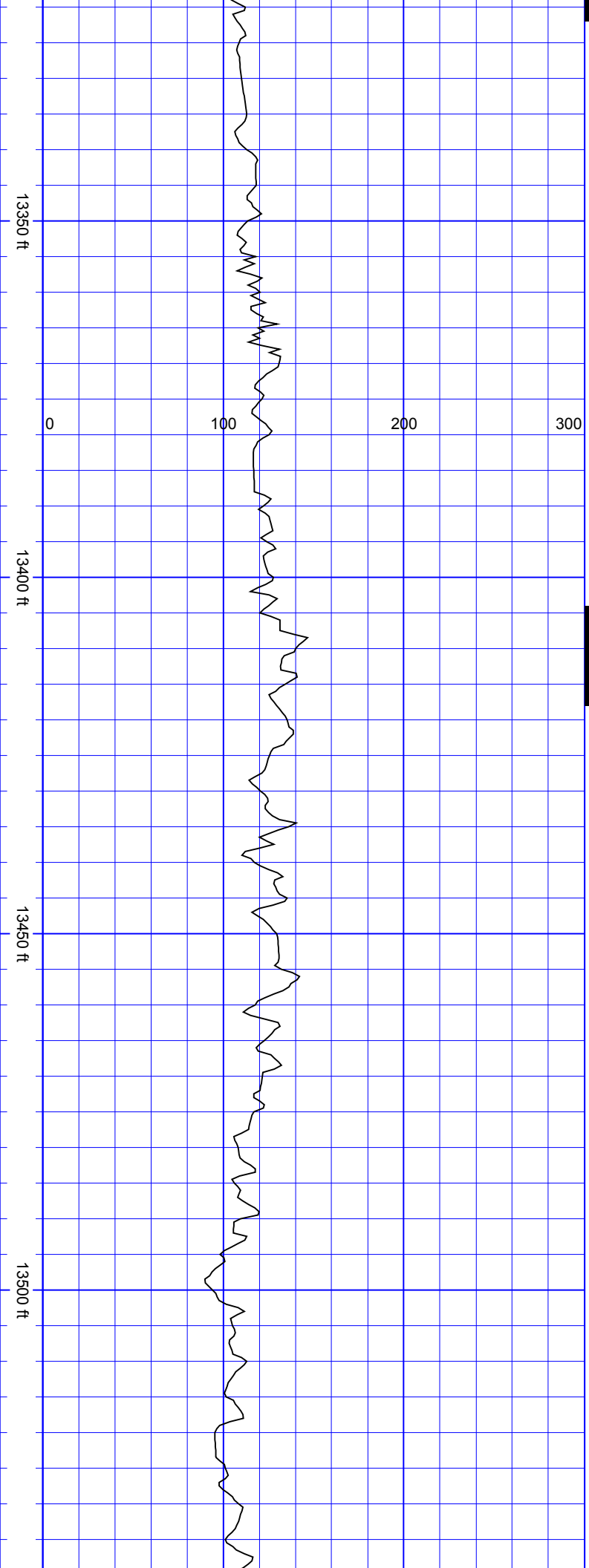




SurveyDepth:13159  
TVD:7188.63 Inc:90.88  
Azi:1.15  
VertSec:5340.96

SurveyDepth:13254  
TVD:7186.99 Inc:91.1  
Azi:0.8 VertSec:5432.67

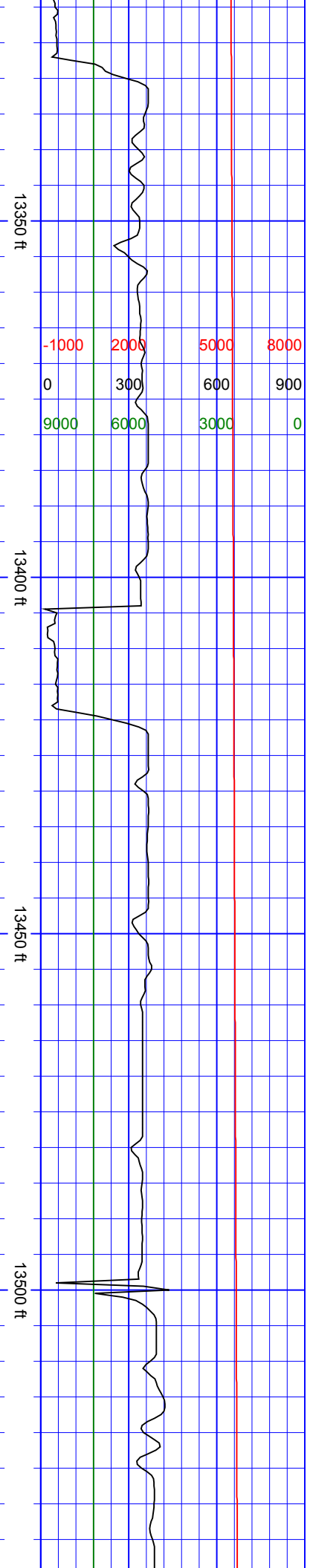


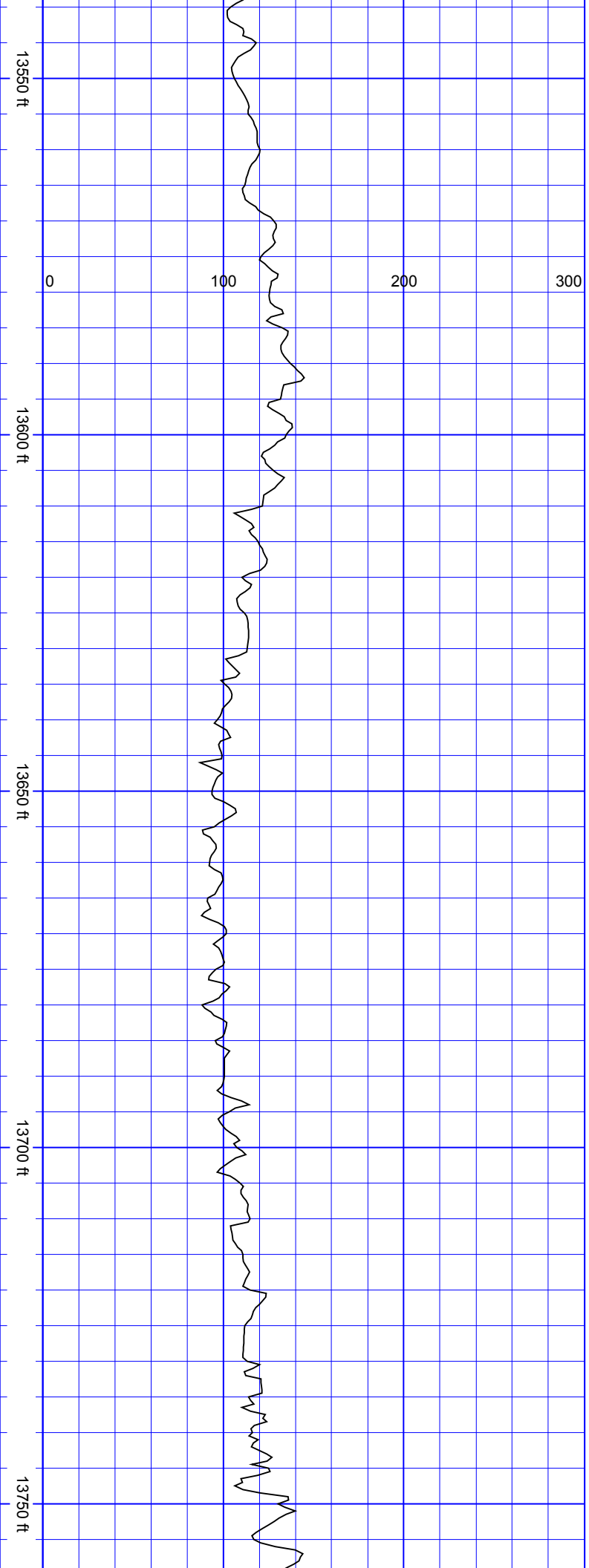


SurveyDepth:13348  
TVD:7185.33 Inc:90.92  
Azi:3 VertSec:5523.01

SurveyDepth:13443  
TVD:7185.92 Inc:88.37  
Azi:1.77  
VertSec:5614.09

SurveyDepth:13537

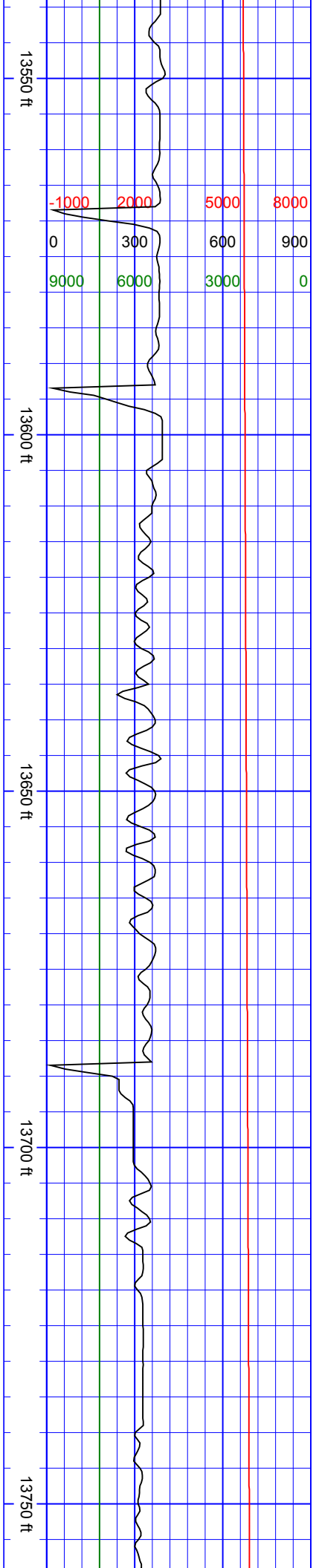


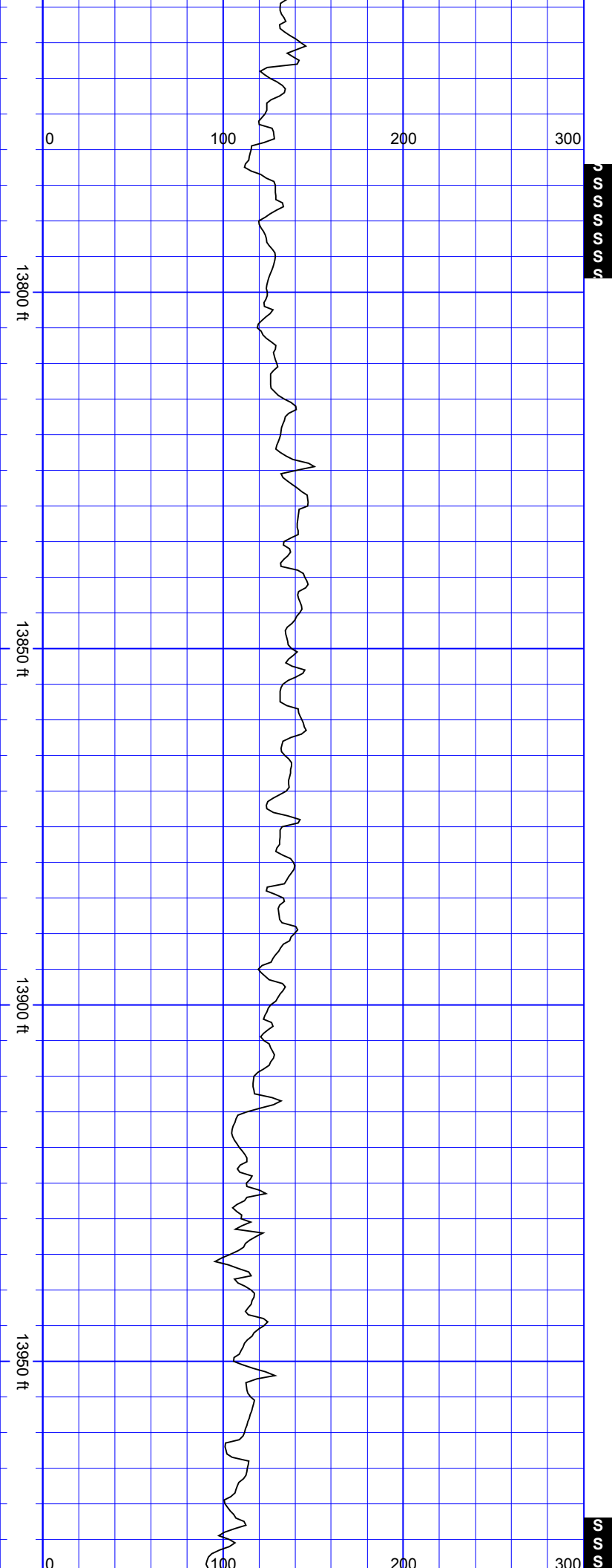


TVD:7188.42 Inc:88.59  
Azi:1.42  
VertSec:5704.55

SurveyDepth:13631  
TVD:7190.51 Inc:88.86  
Azi:0.89  
VertSec:5795.21

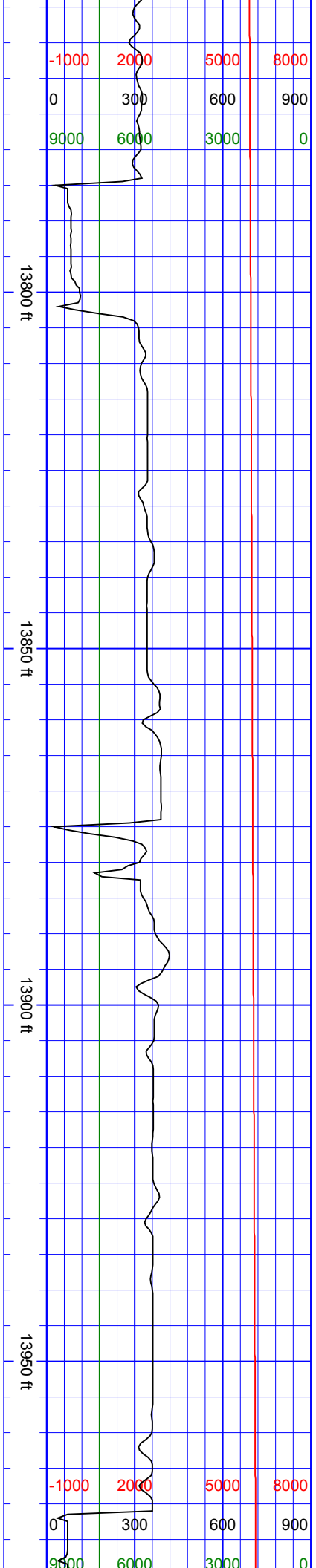
SurveyDepth:13726  
TVD:7192.32 Inc:88.95  
Azi:359.66  
VertSec:5887.21

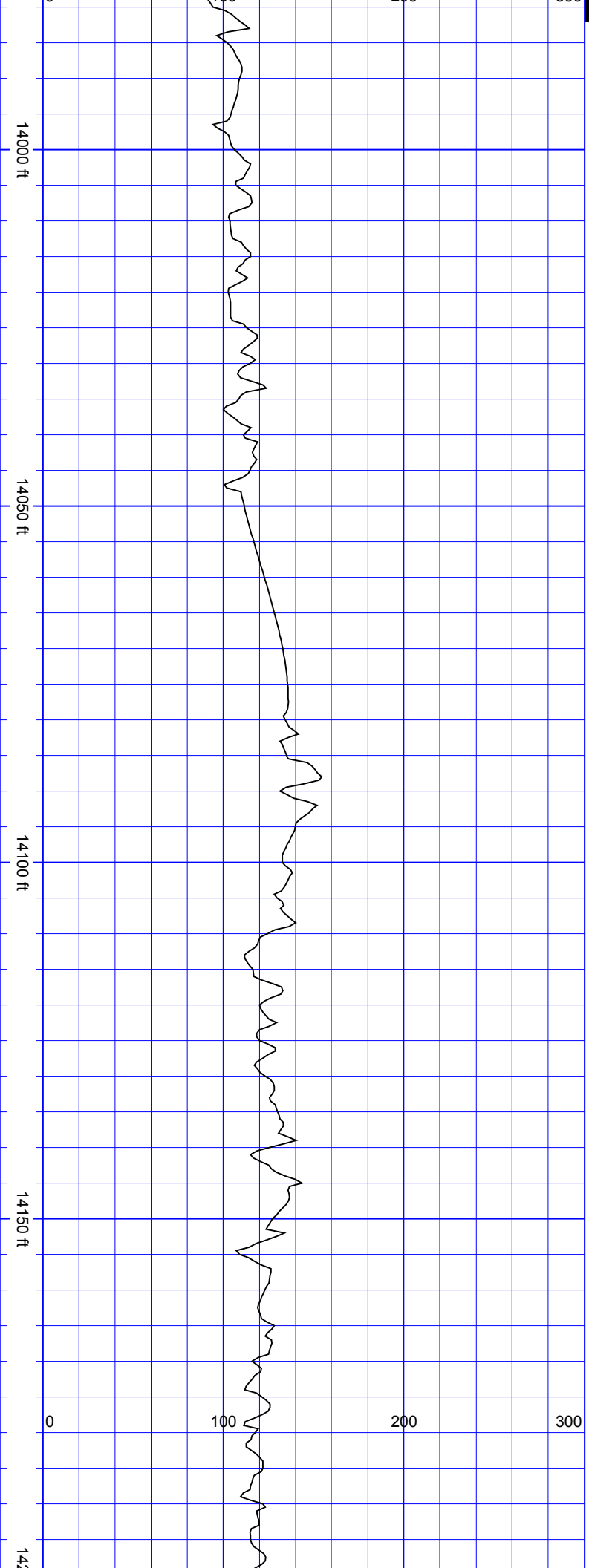




SurveyDepth:13821  
TVD:7193.41 Inc:89.74  
Azi:1.42  
VertSec:5979.11

SurveyDepth:13916  
TVD:7193.99 Inc:89.56  
Azi:0.89  
VertSec:6070.76

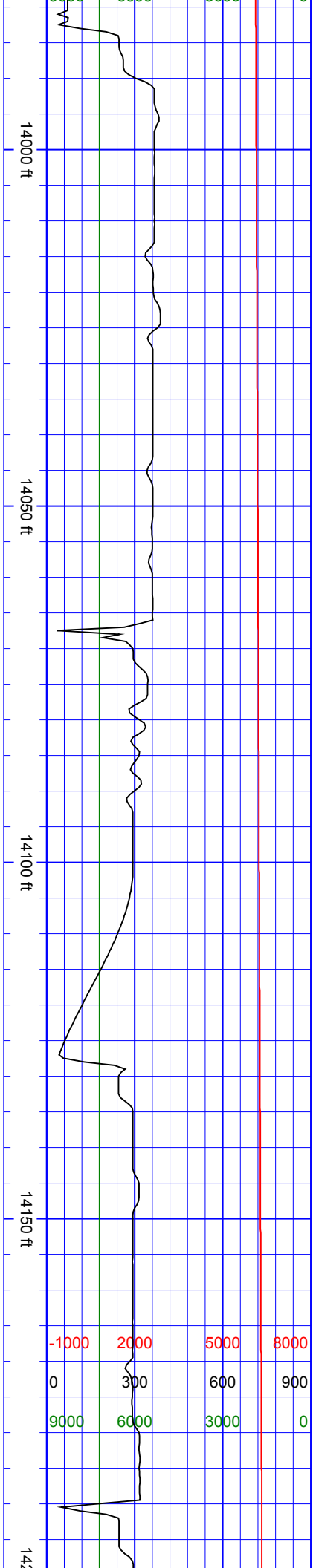




SurveyDepth:14010  
TVD:7193.99 Inc:90.44  
Azi:2.38  
VertSec:6161.23

SurveyDepth:14073  
TVD:7193.31 Inc:90.79  
Azi:2.29  
VertSec:6221.65

SurveyDepth:14135  
TVD:7192.31 Inc:91.06  
Azi:1.77 VertSec:6281.2





SurveyDepth:14230  
TVD:7190.49 Inc:91.14  
Azi:1.24  
VertSec:6372.67

SurveyDepth:14324  
TVD:7188.83 Inc:90.88  
Azi:0.01  
VertSec:6463.56

S  
S  
S  
S  
S  
S

S  
S  
S  
S  
S  
S

-1000	2000	5000	8000
0	300	600	900
9000	6000	3000	0

SurveyDepth:14419  
TVD:7187.59 Inc:90.62  
Azi:357.55  
VertSec:6556.16

SurveyDepth:14513  
TVD:7186.1 Inc:91.19  
Azi:355.35  
VertSec:6648.55

SurveyDepth:14608  
TVD:7184.86 Inc:90.31  
Azi:353.5  
VertSec:6742.48

14450 ft

14500 ft

14550 ft

14600 ft

0 100 200 300

S  
S  
S  
S

S  
S  
S  
S  
S

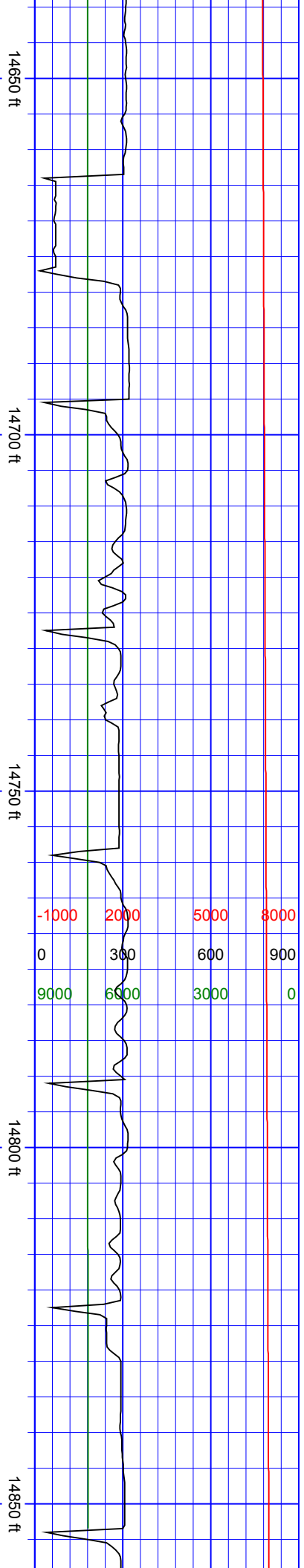
14450 ft

14500 ft

14550 ft

14600 ft

-1000	2000	5000	8000
0	300	600	900
9000	6000	3000	0



June 15, 2018

SurveyDepth:14702  
TVD:7184.68 Inc:89.91  
Azi:350.87  
VertSec:6835.91

SurveyDepth:14797  
TVD:7184.1 Inc:90.79  
Azi:351.57  
VertSec:6930.49

SurveyDepth:14848  
TVD:7183.18 Inc:91.27  
Azi:351.66  
VertSec:6981.23

SSSSS

