



Company

Well

Interval

Created

Bayswater E&P LLC

KTC Farms E-35-36HC

Date From: 2018-08-26 16:50

Top: 1565.00 ft

Date To: 2018-09-02 00:28

Bottom: 10608.00 ft

2018-09-02 00:30:38

Gamma Ray - Apparent 1 ft Average GRAX

0 300

API

True Vertical Depth TVD

7500 1500

ft

MD 1:600 feet

Depth Averaged ROP 3 ft Average ROPA

1000 0

ft/h

Weight On Bit, Average 1 ft Average WOBA

0 50

klb

Downhole Temperature TCDX

0 300

degF

1500

1550

1600

1650

1700

1750

1800

1850

>R2

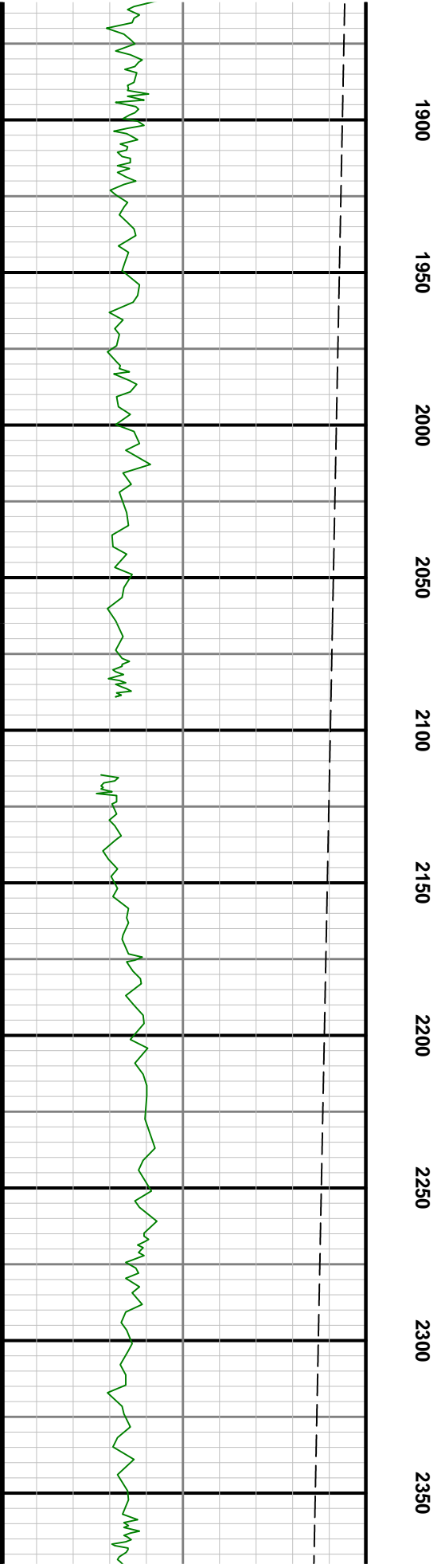
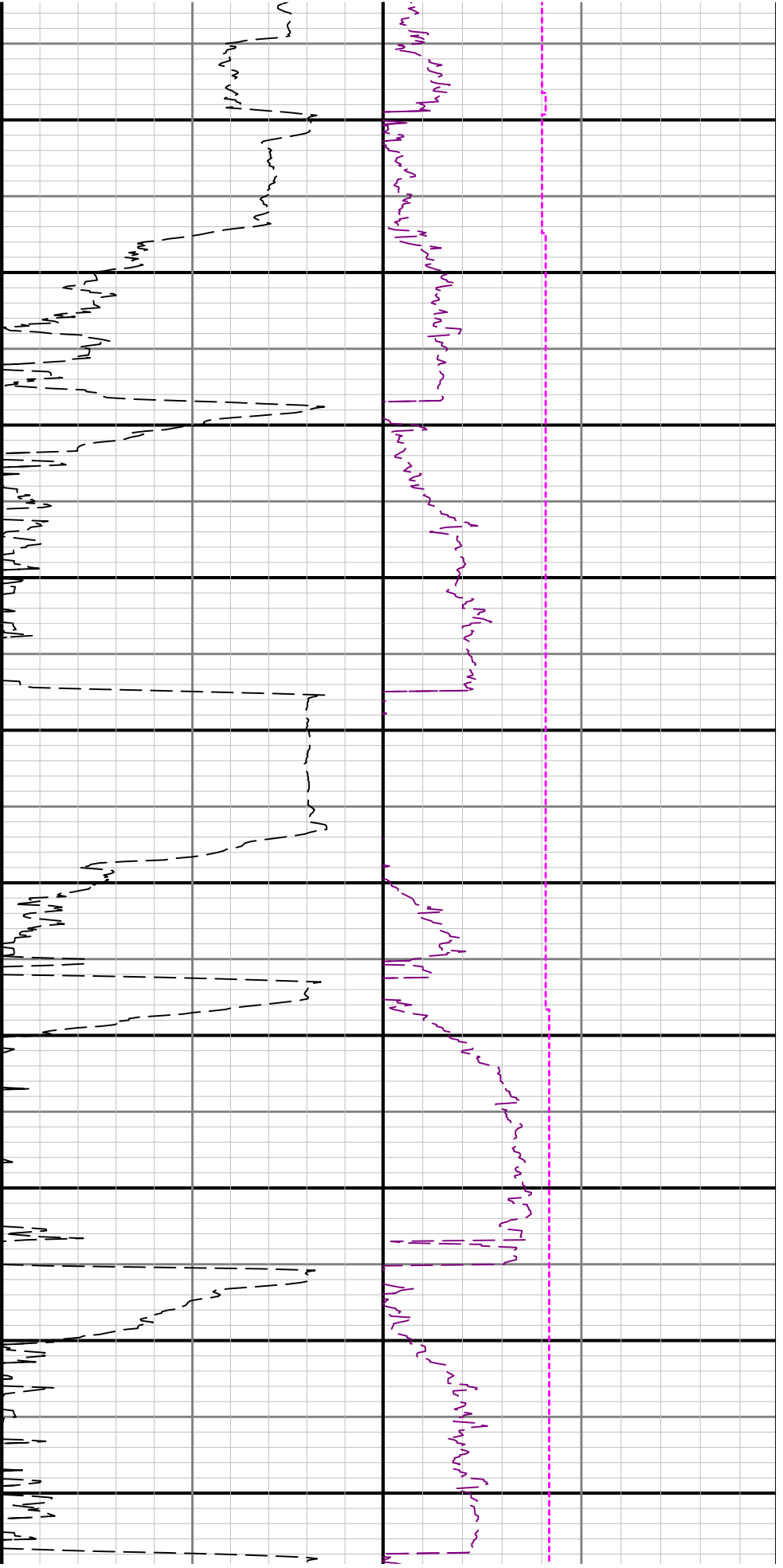
W

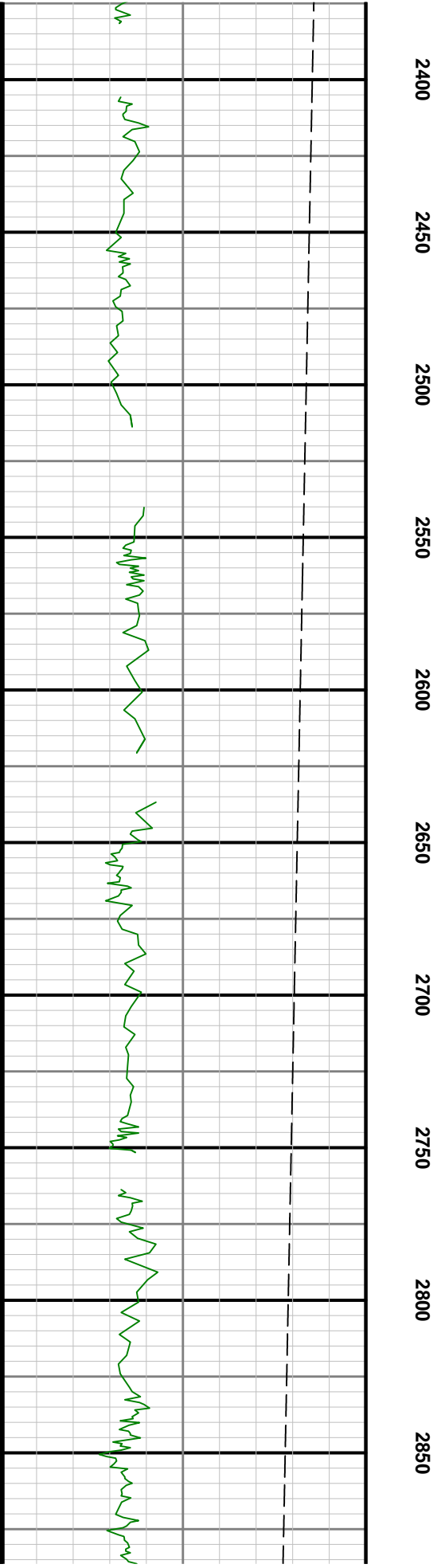
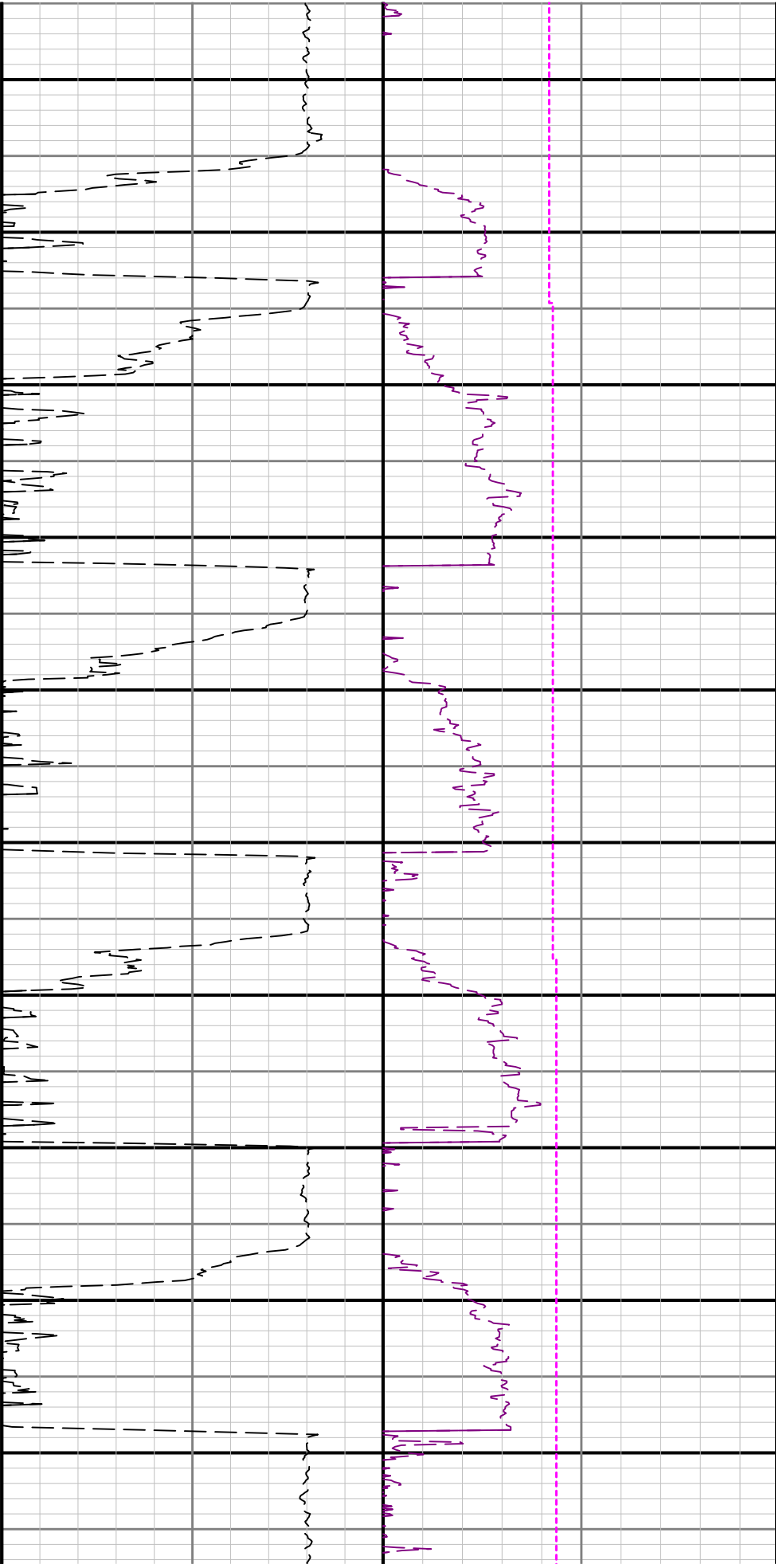
W

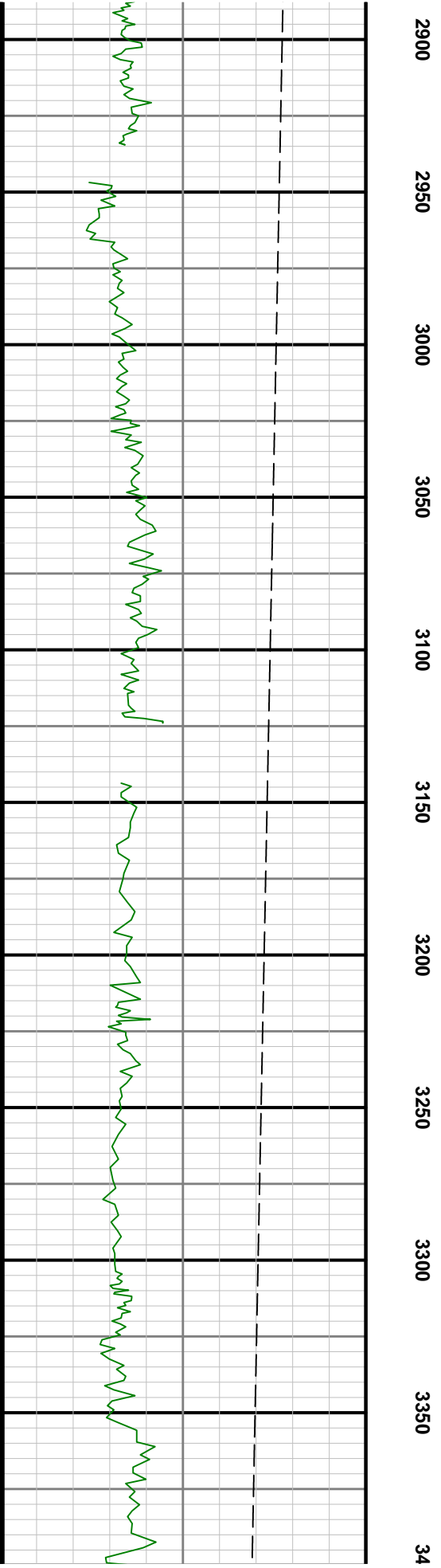
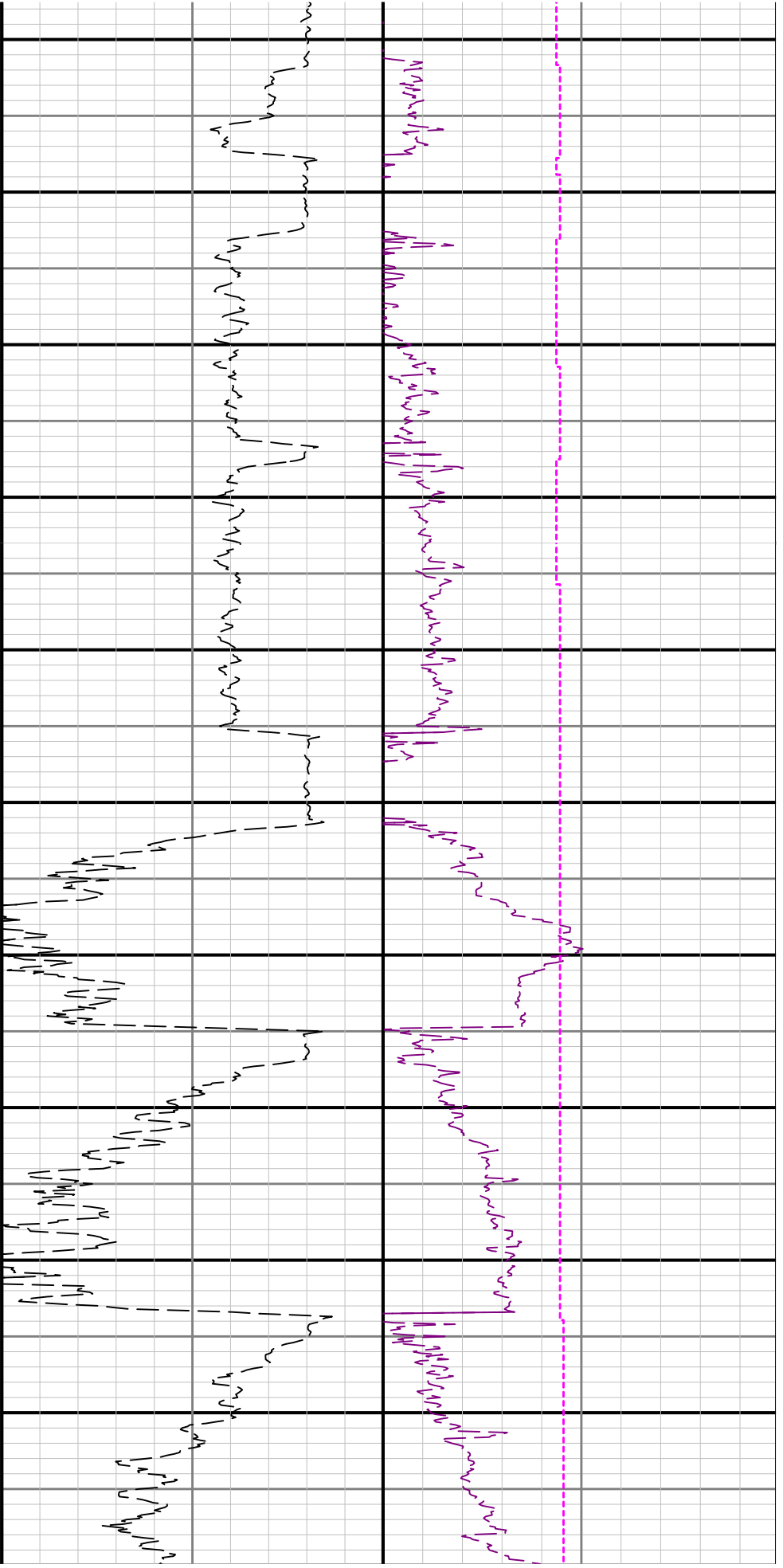
W

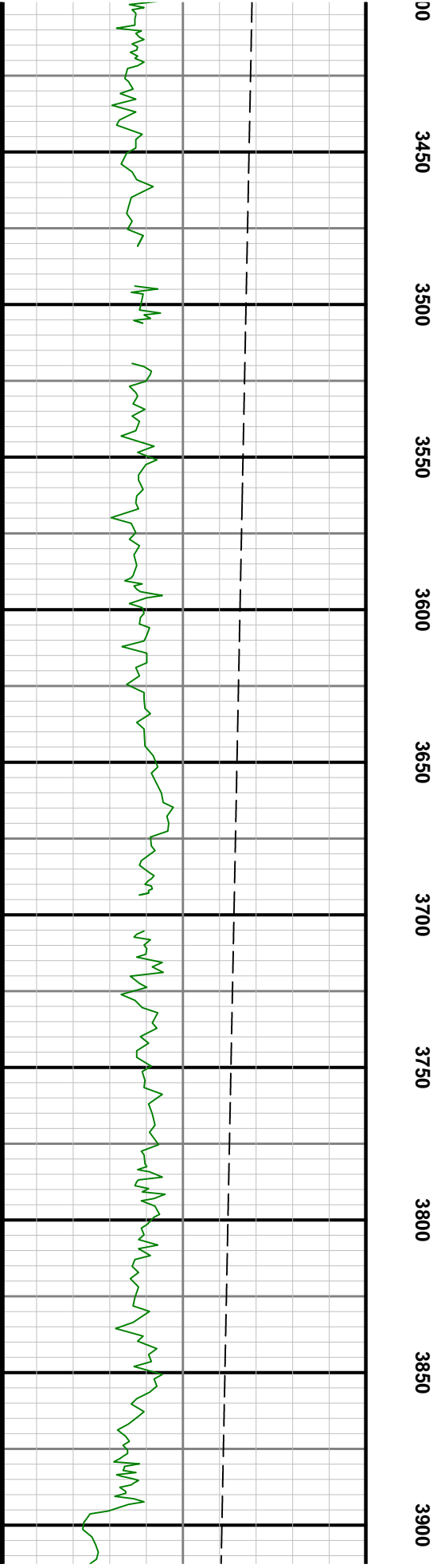
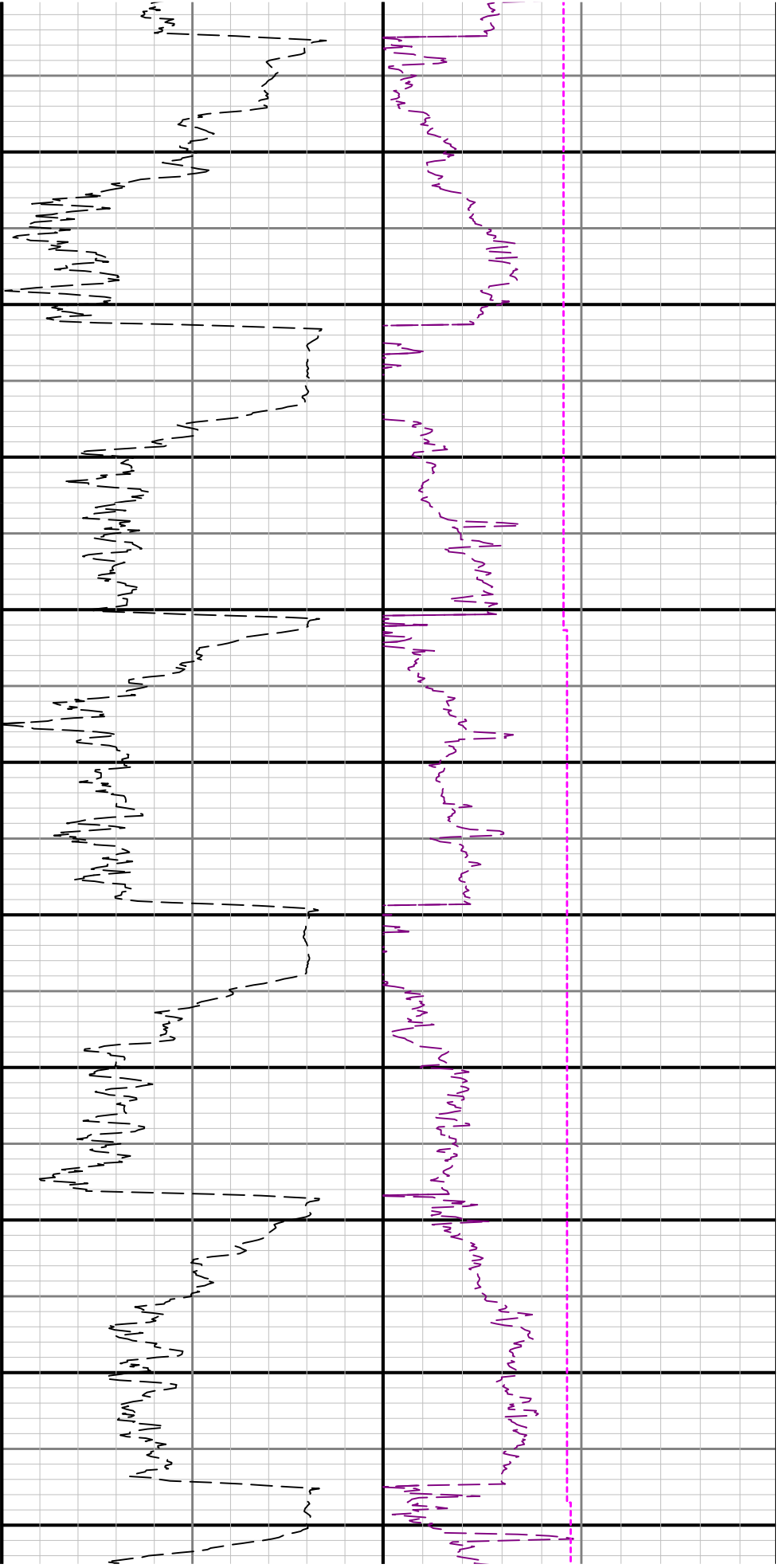
W

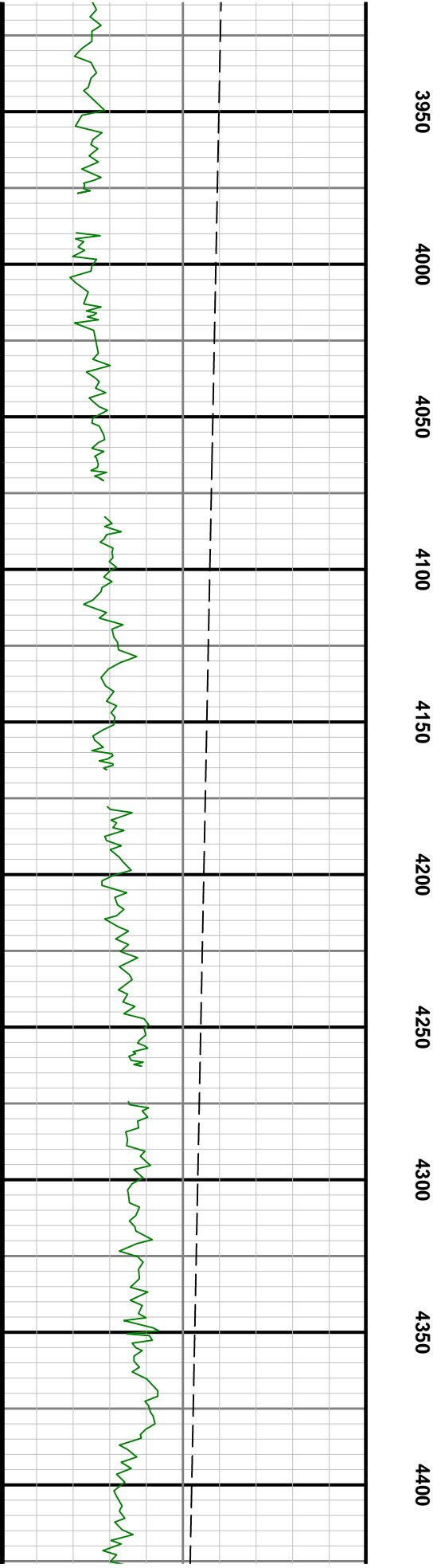
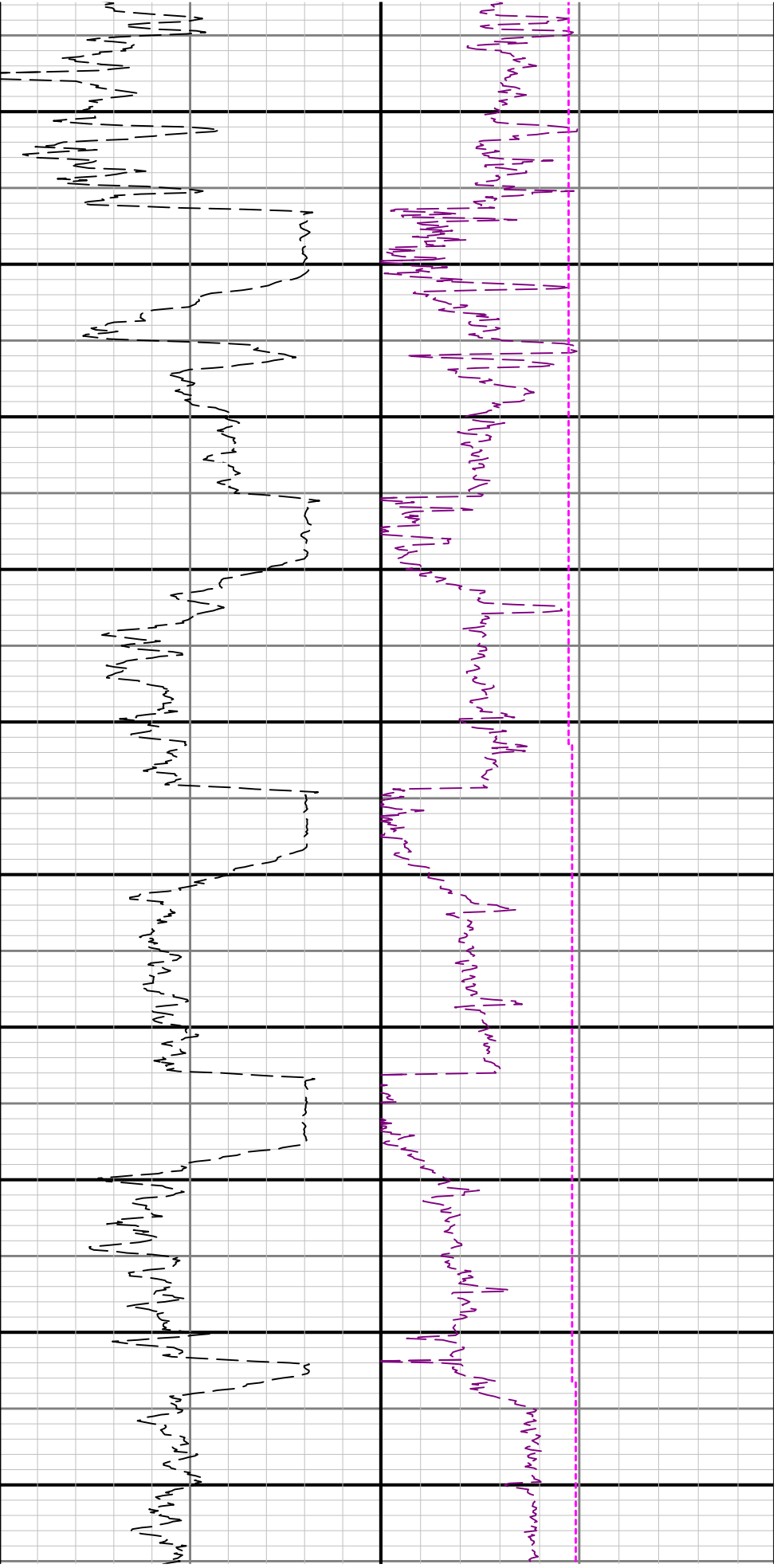
W

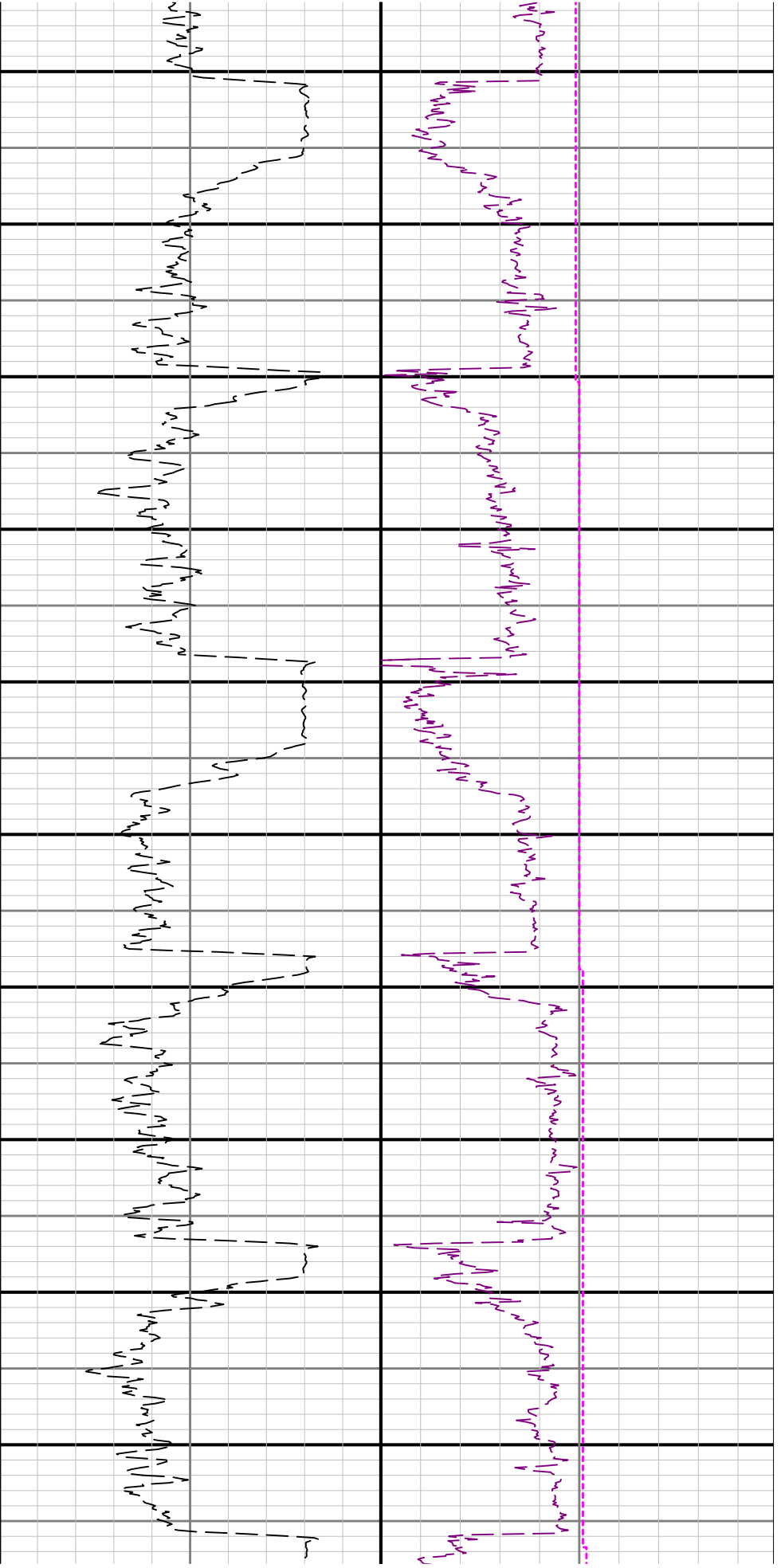




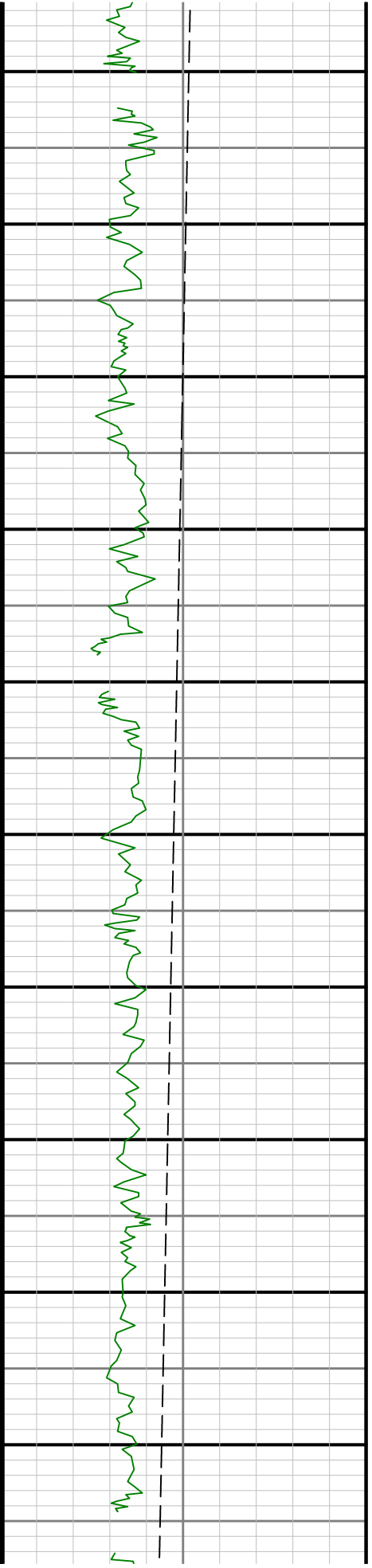


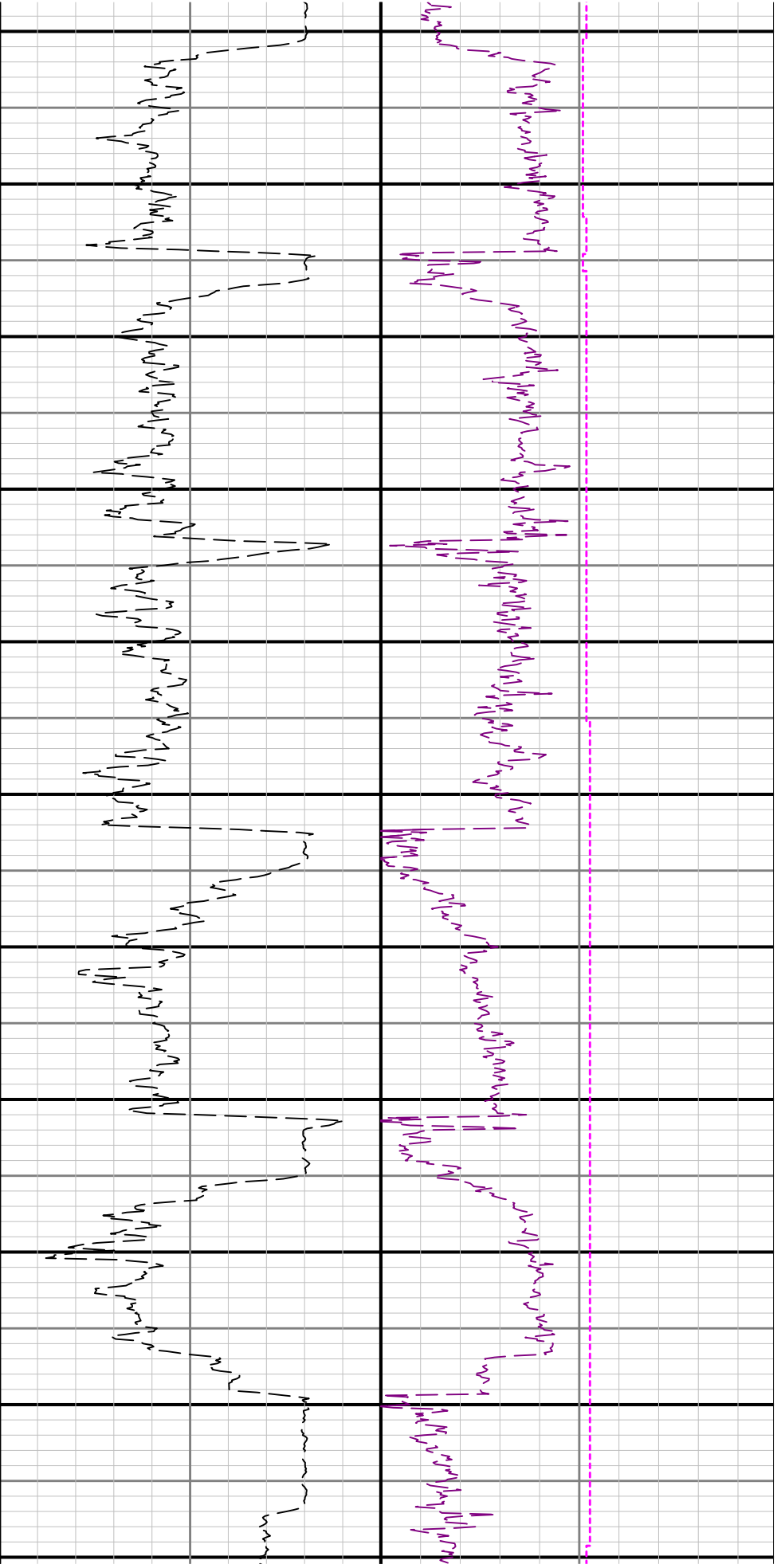




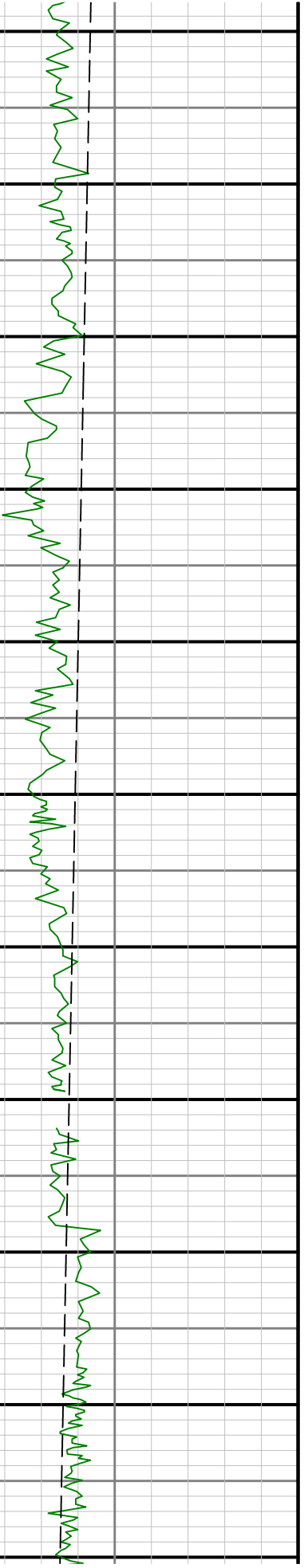


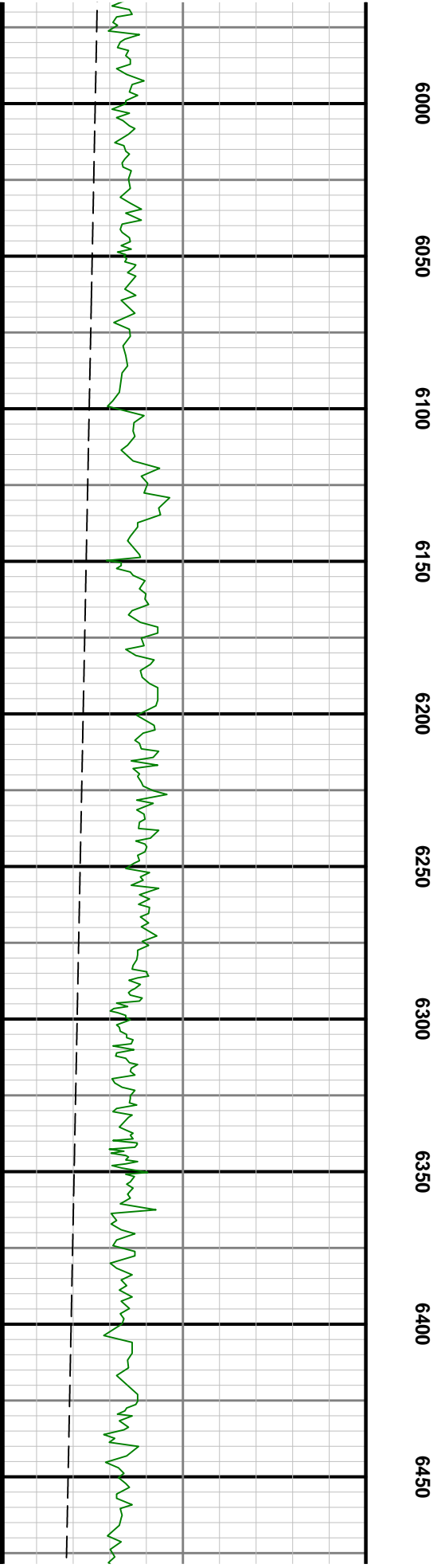
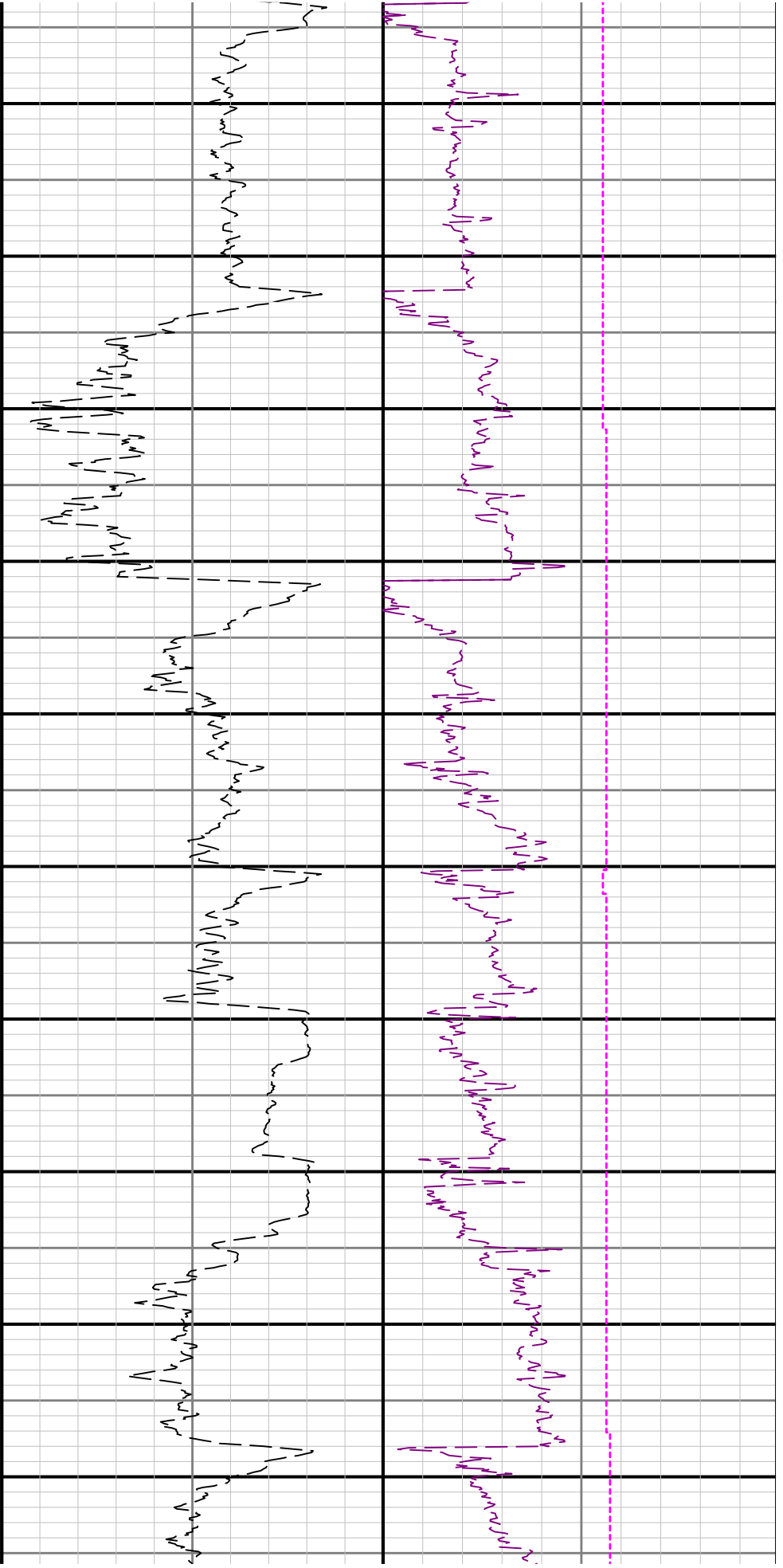
4450 4500 4550 4600 4650 4700 4750 4800 4850 4900

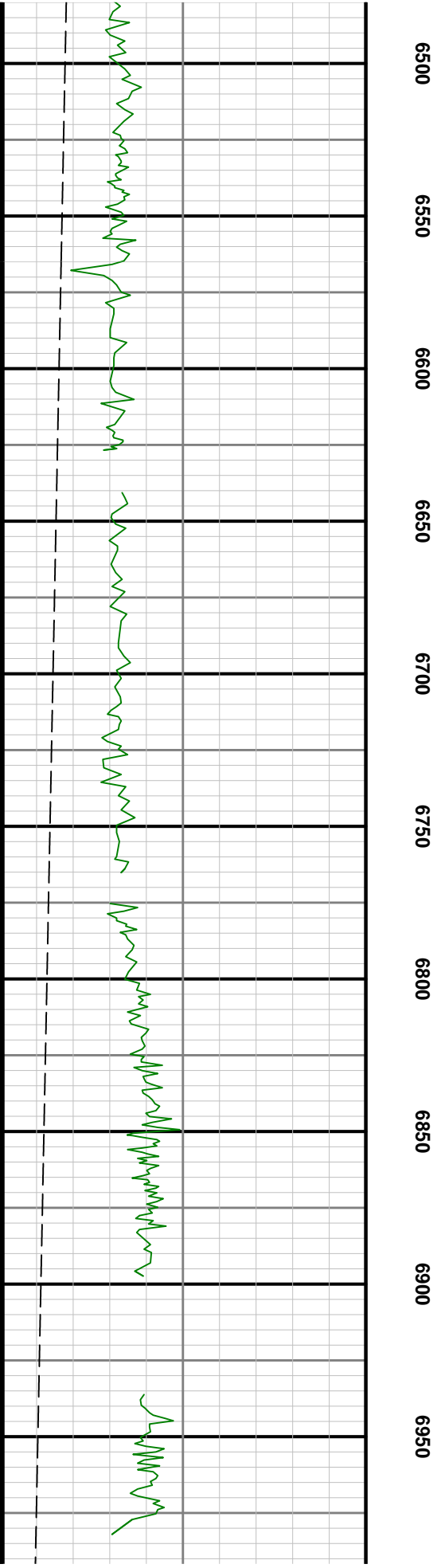
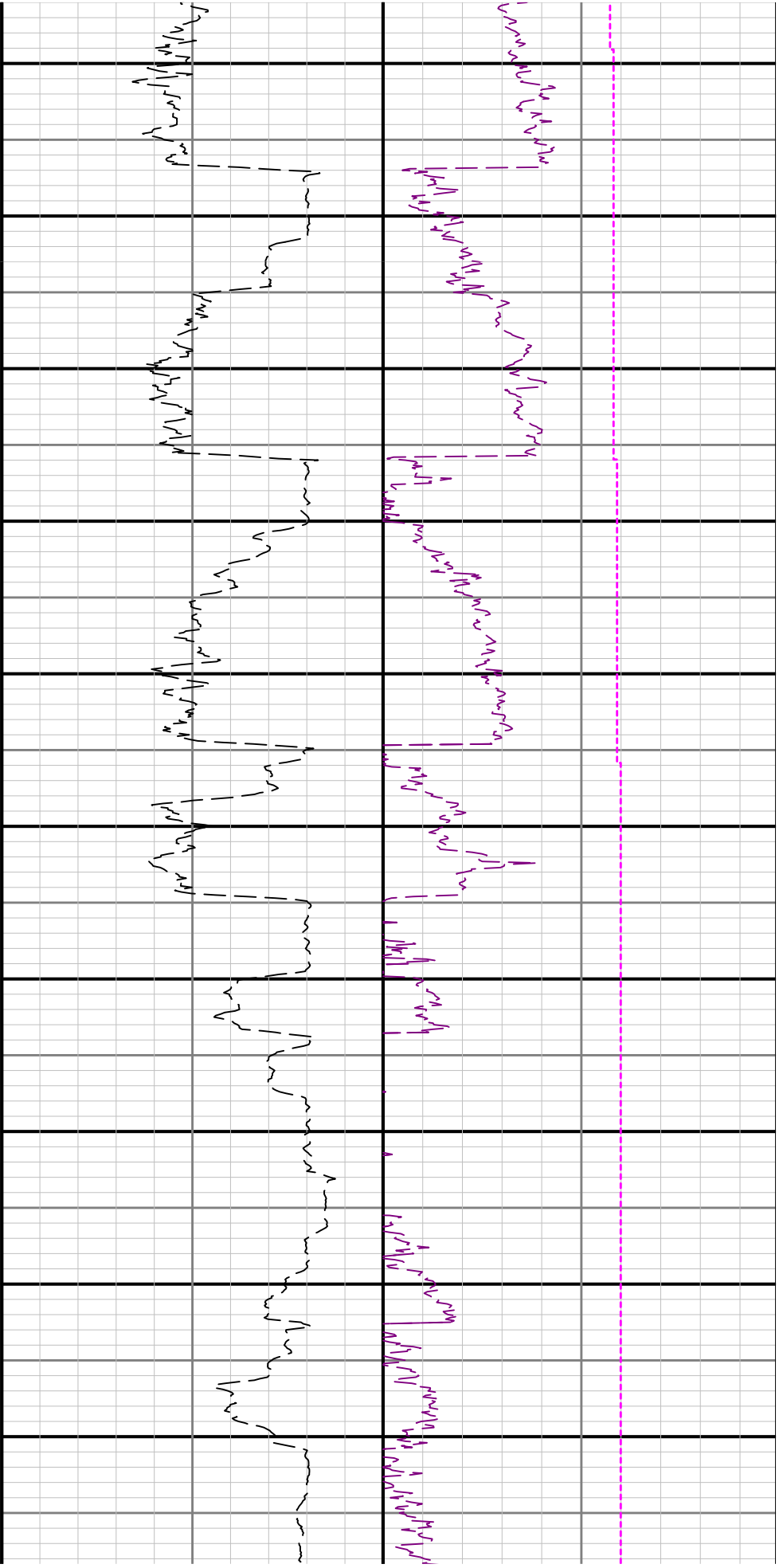


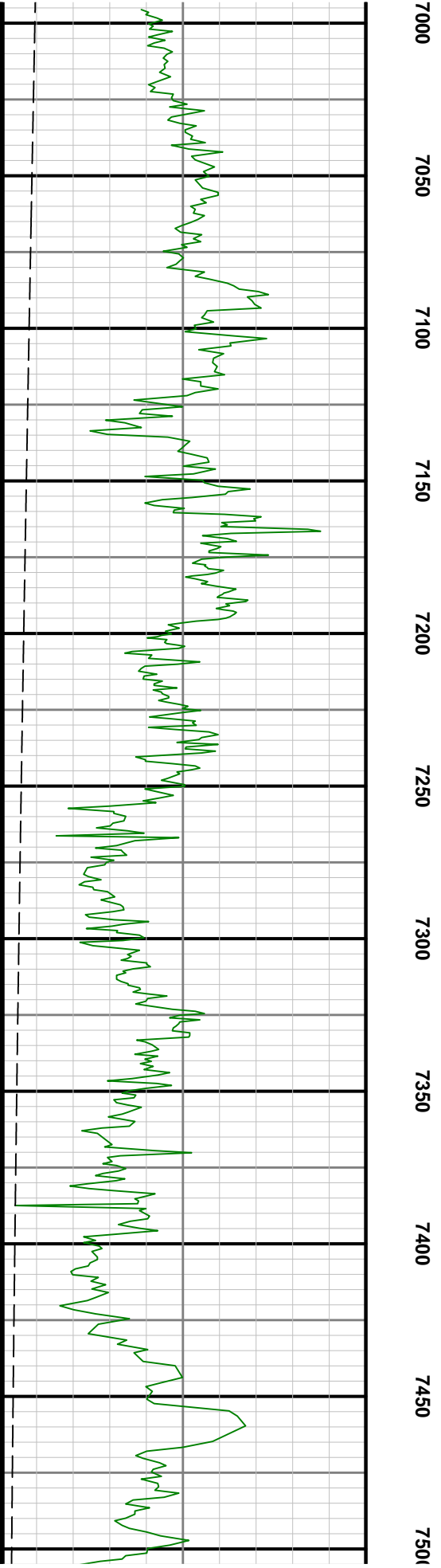
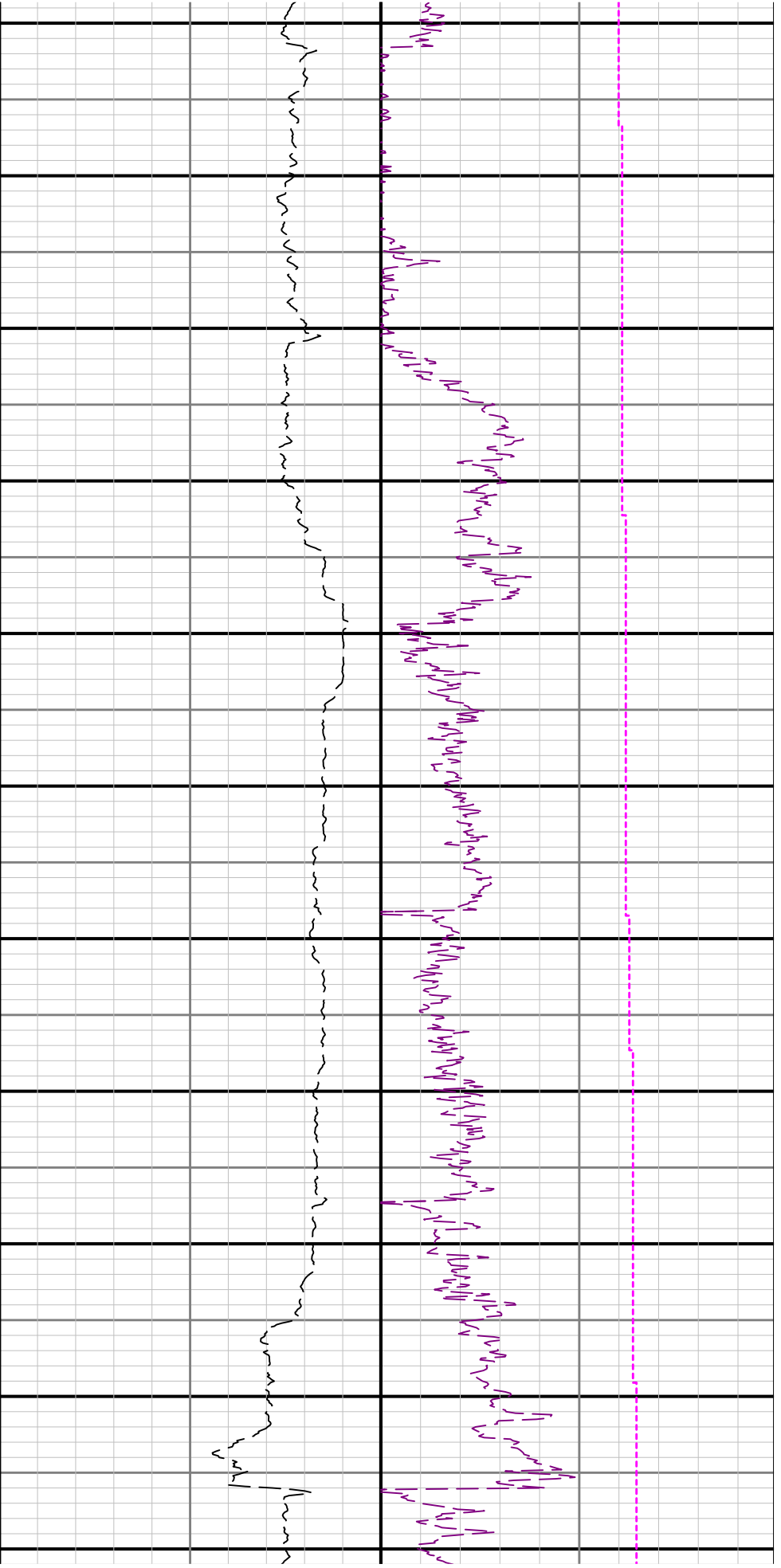


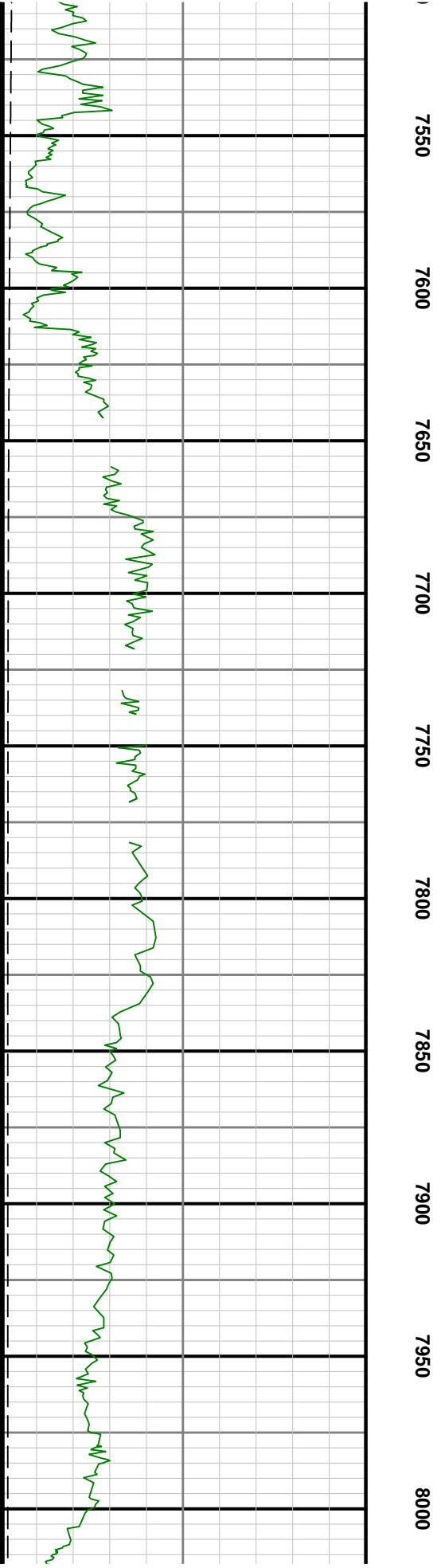
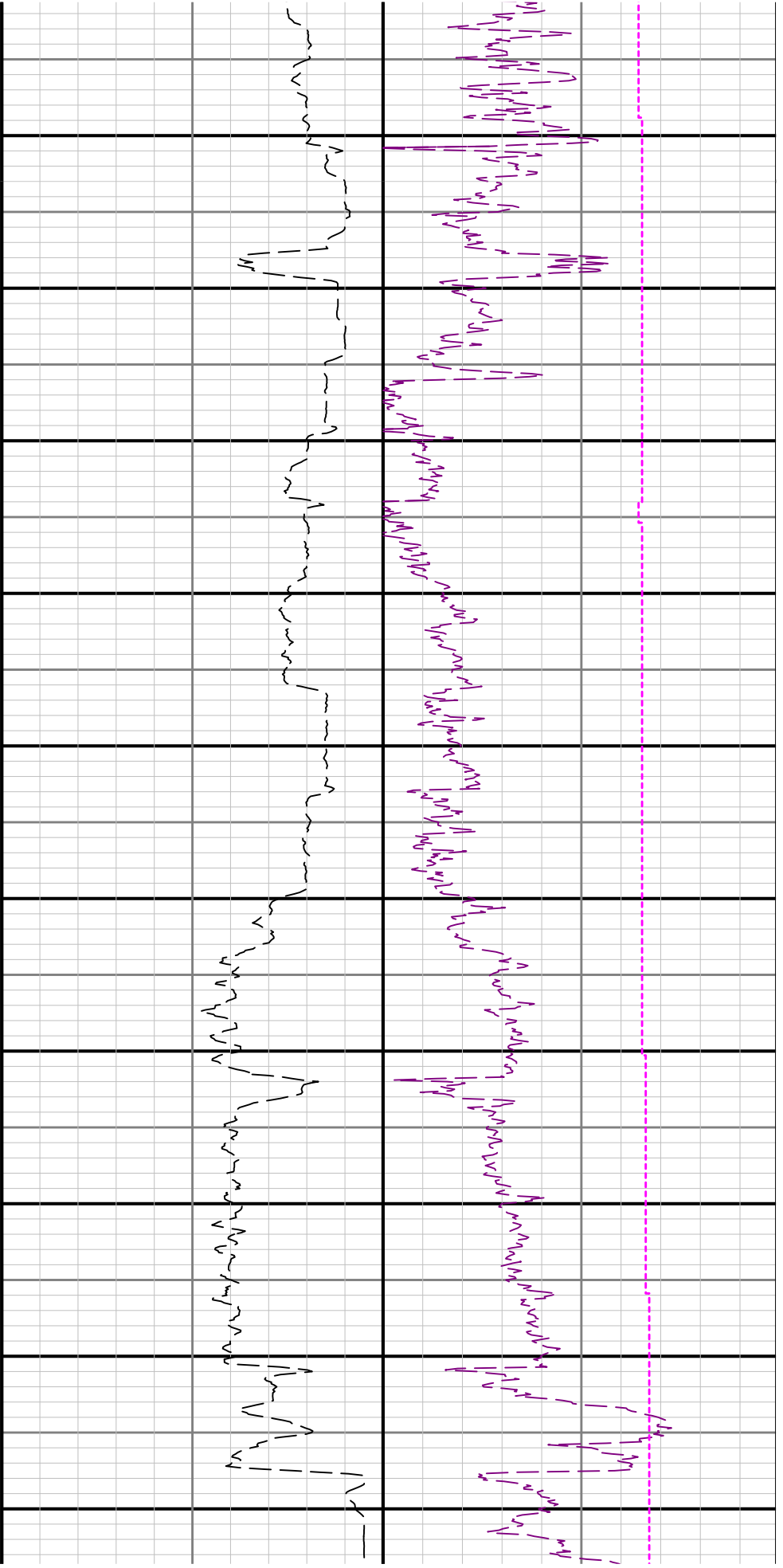
4950 5000 5050 5100 5150 5200 5250 5300 5350 5400 5450

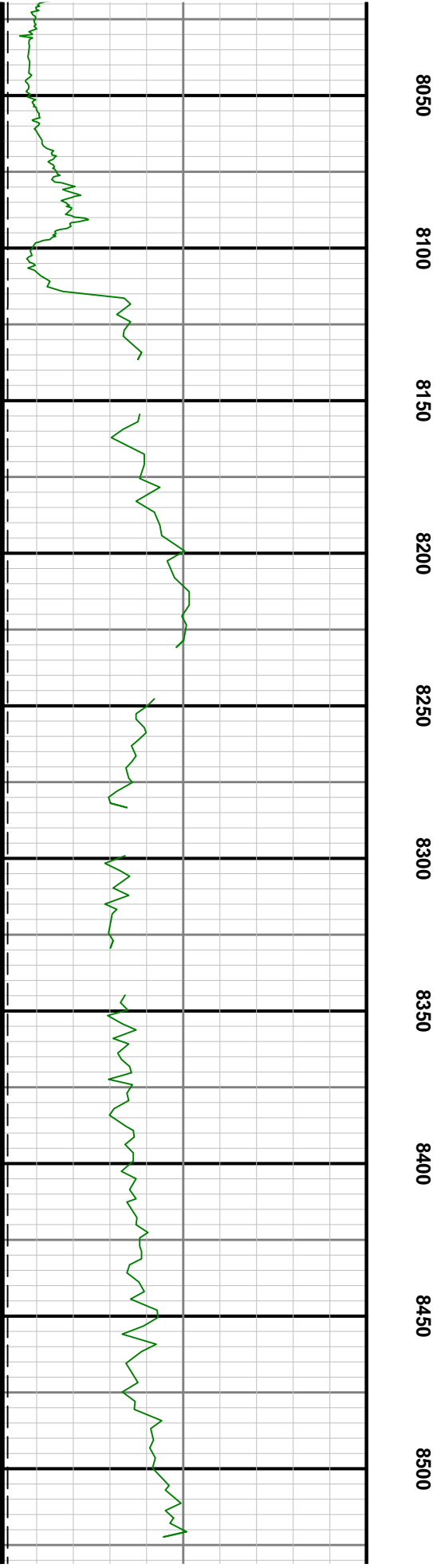
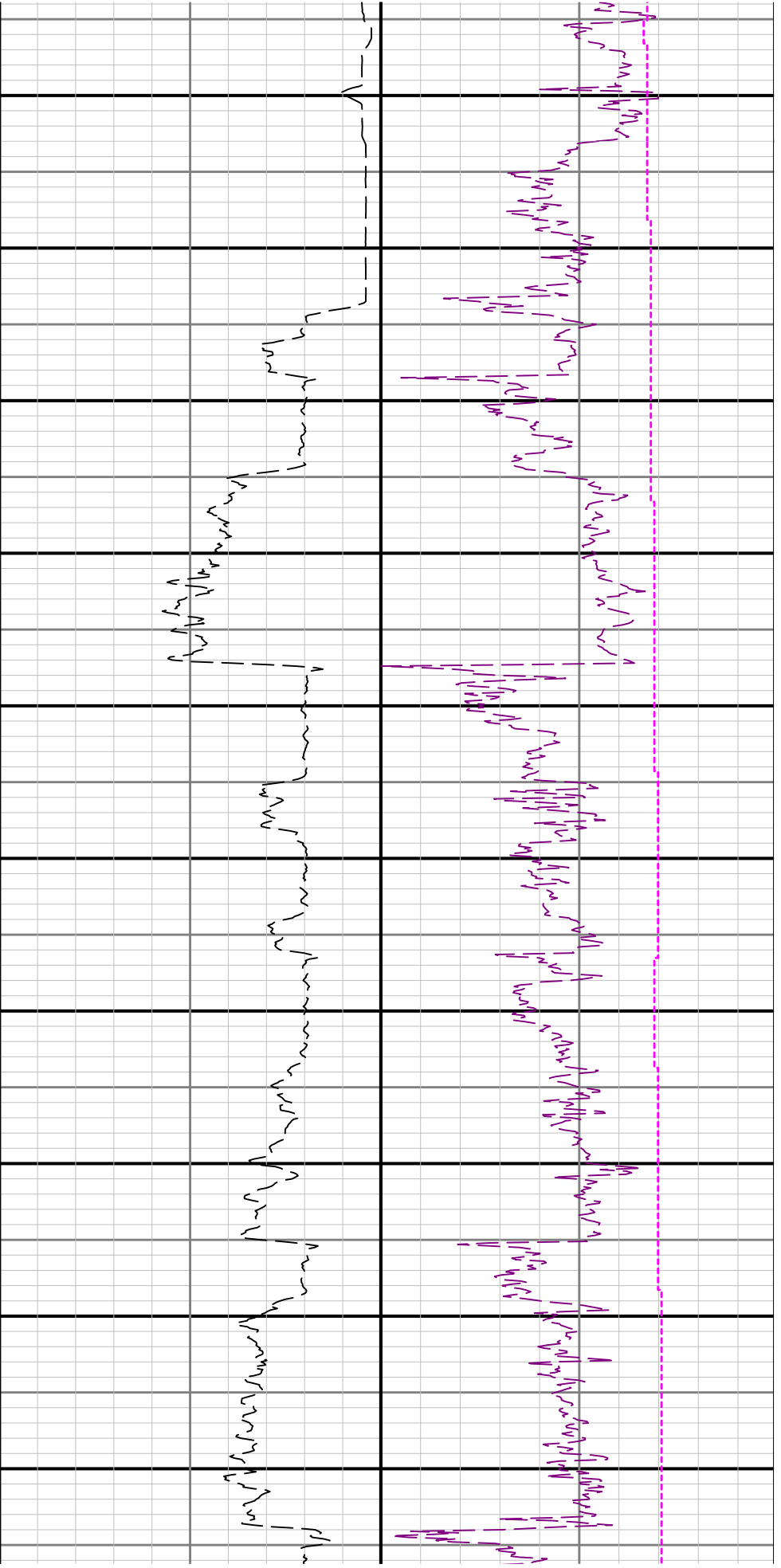


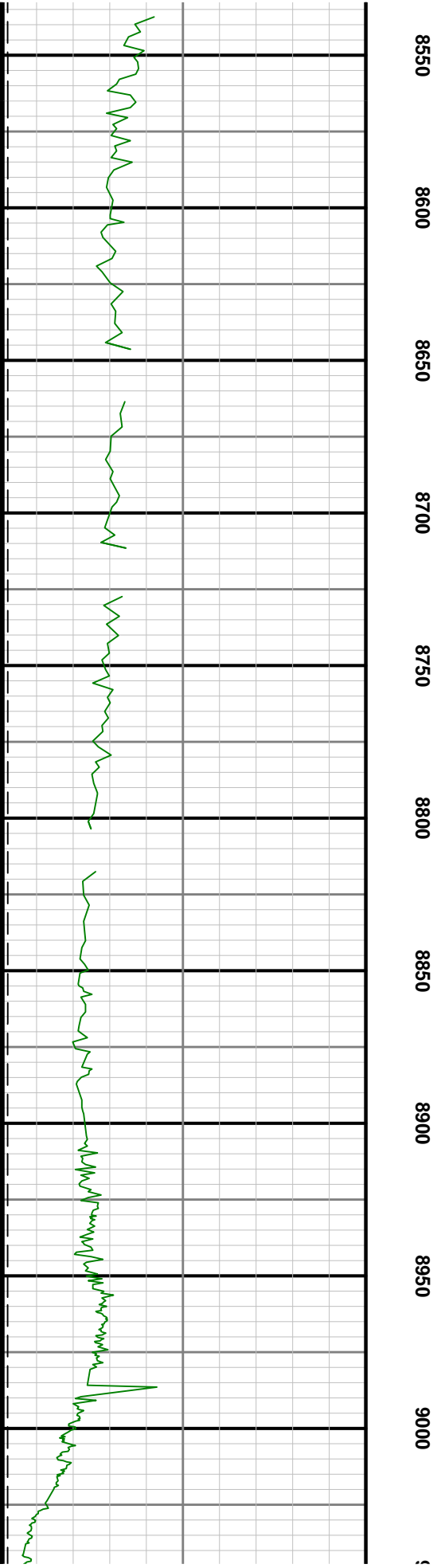
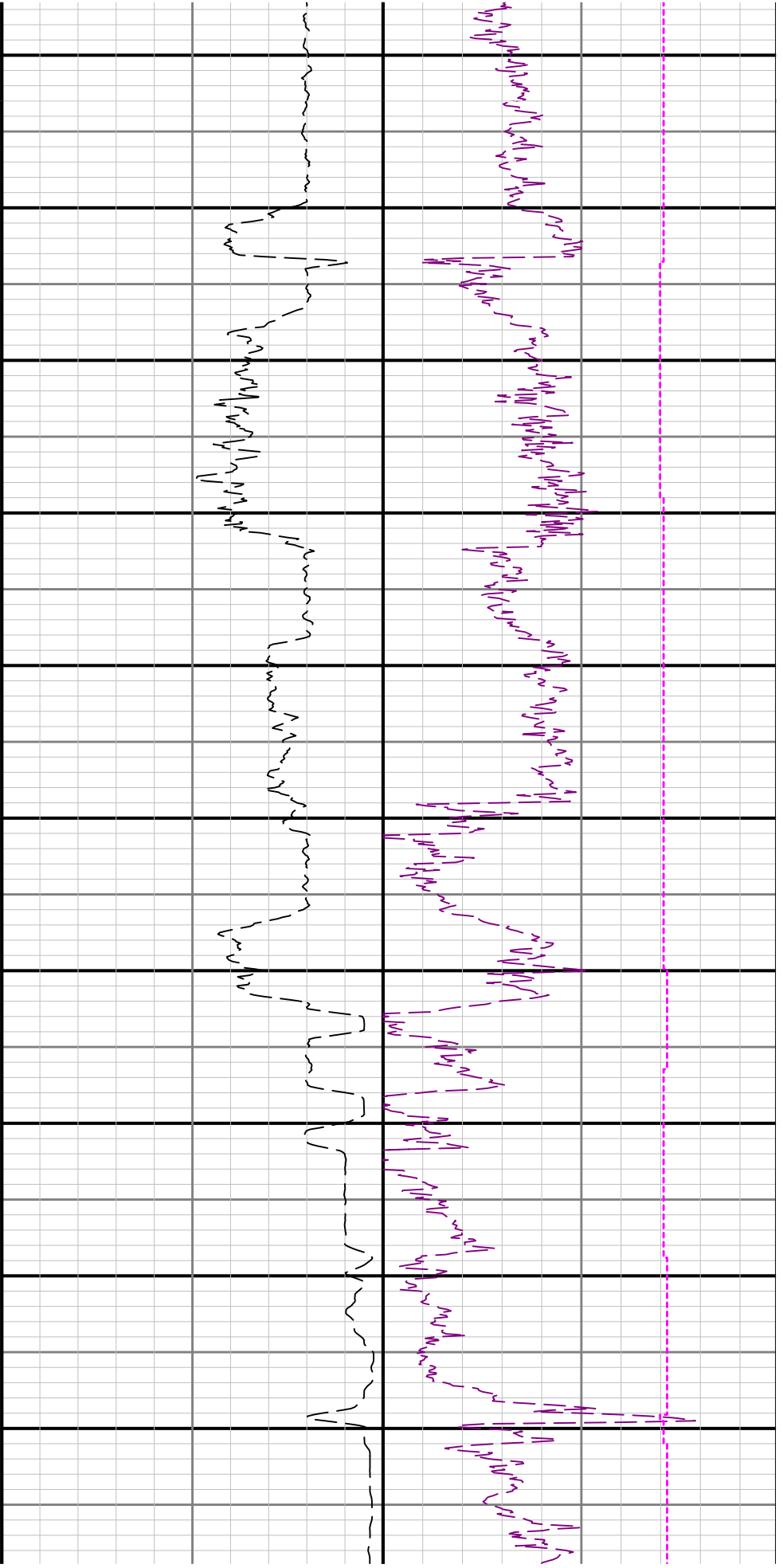


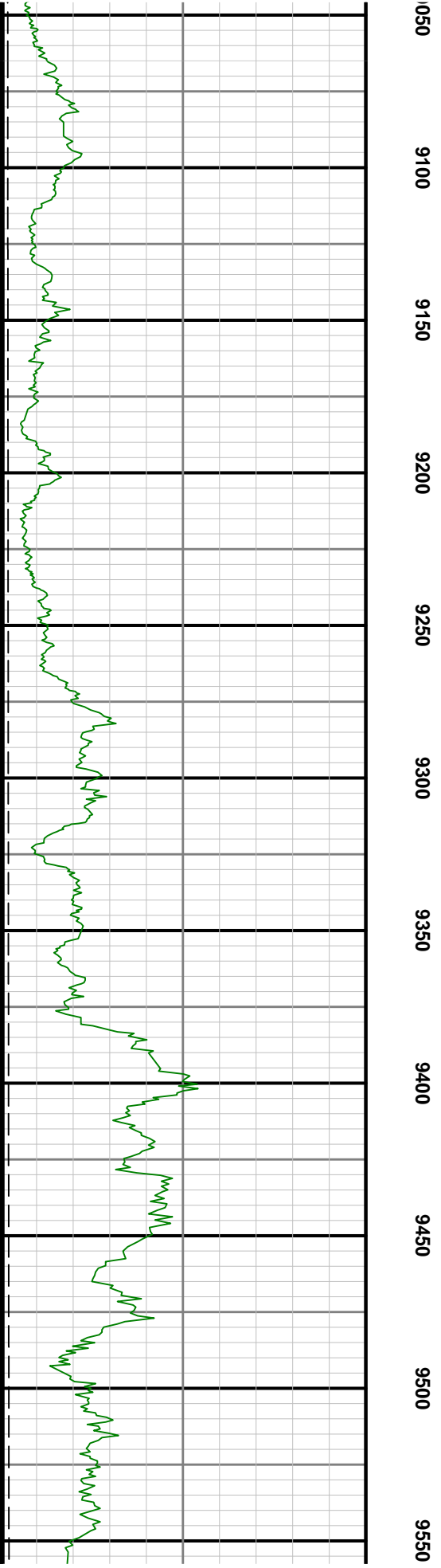
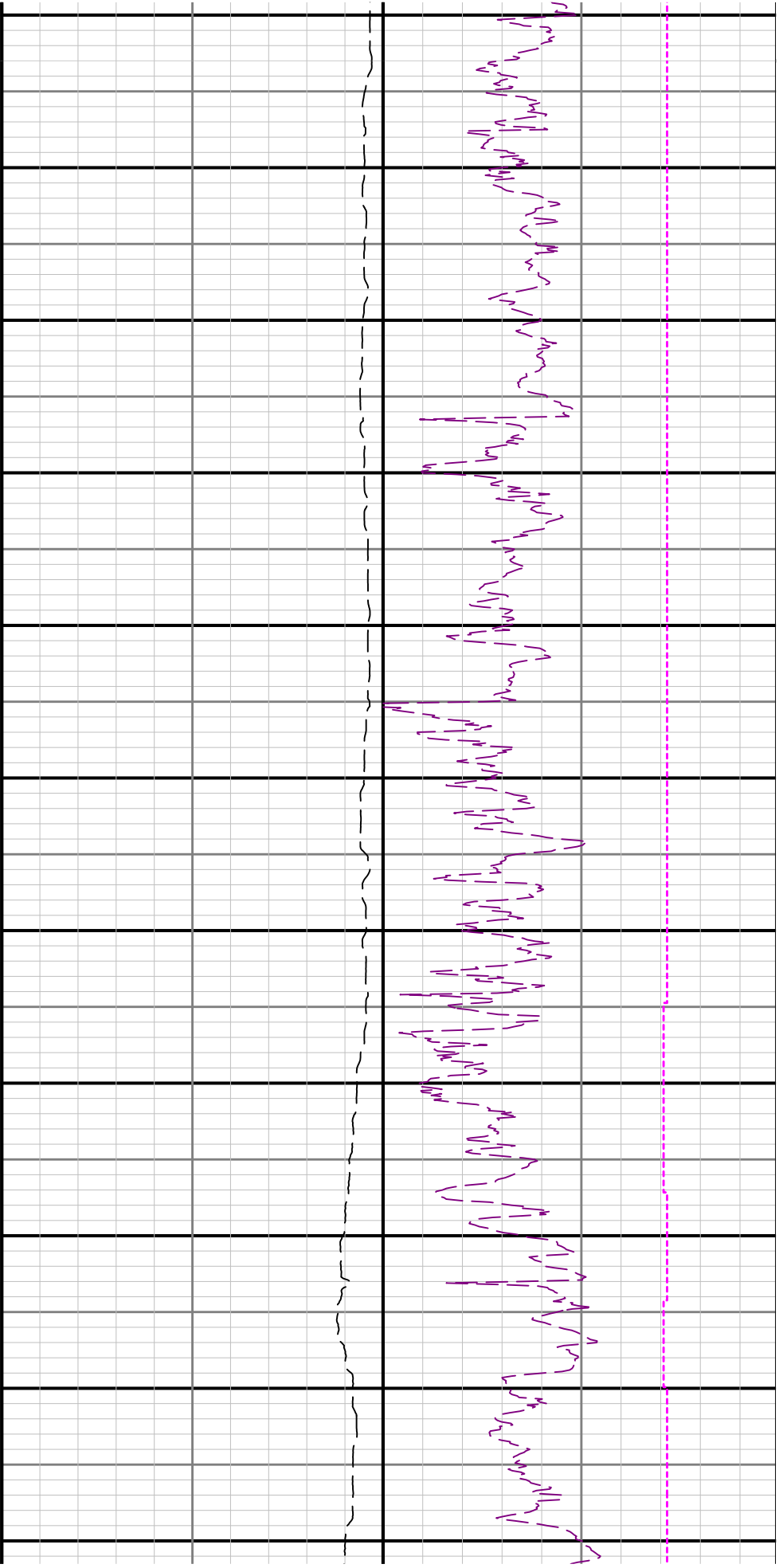


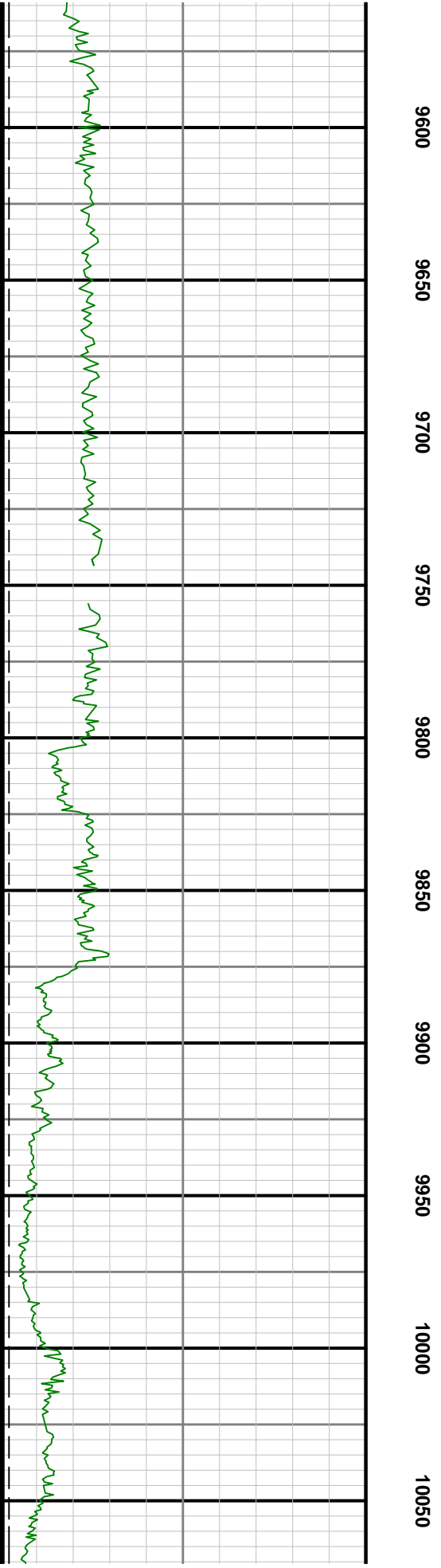
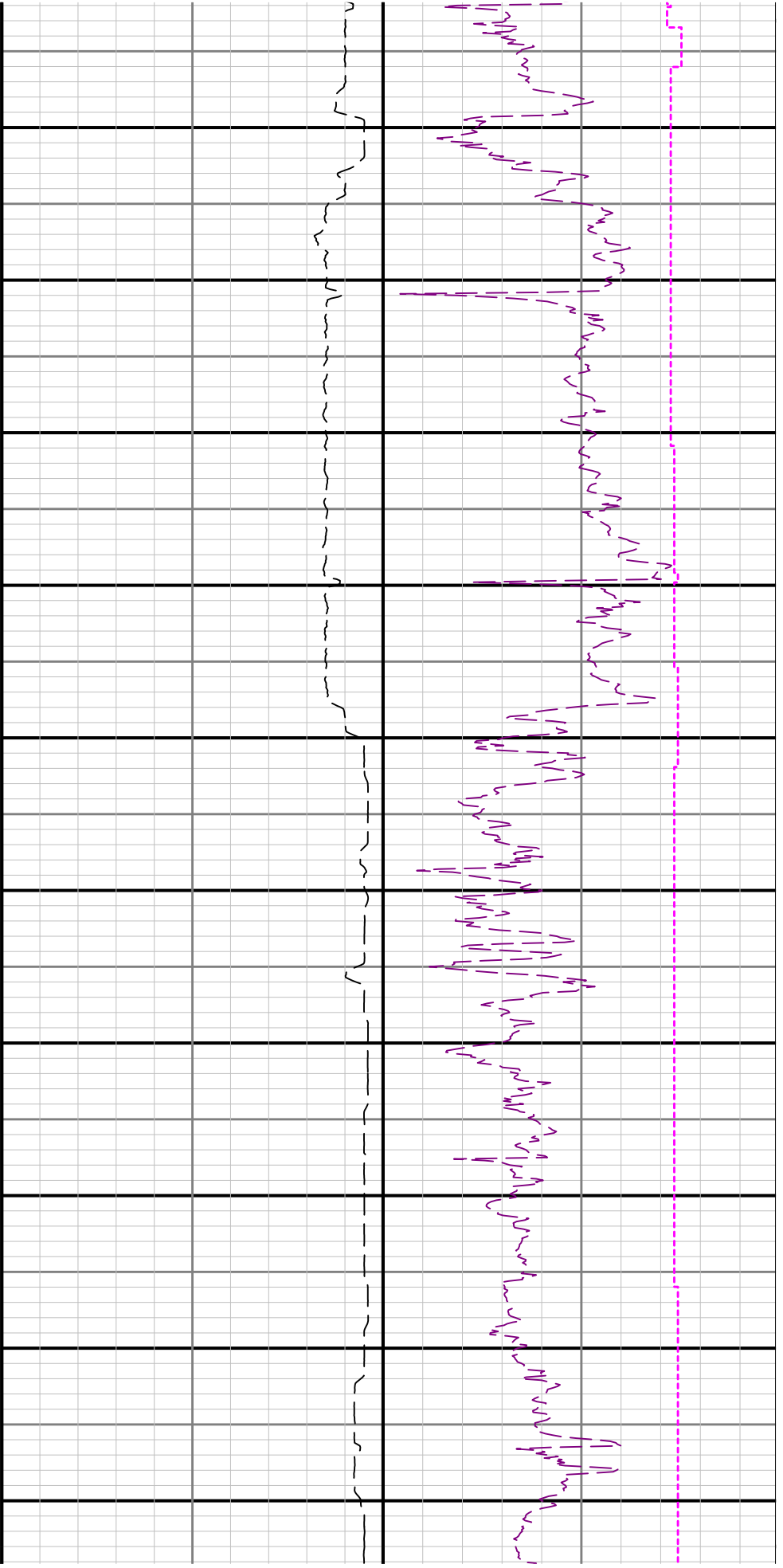


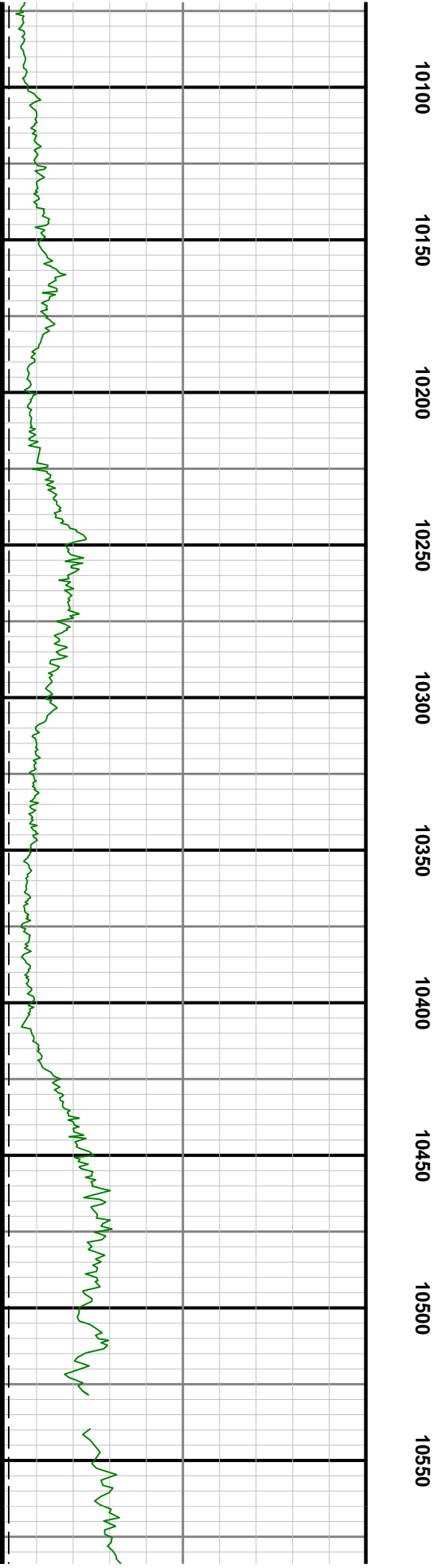
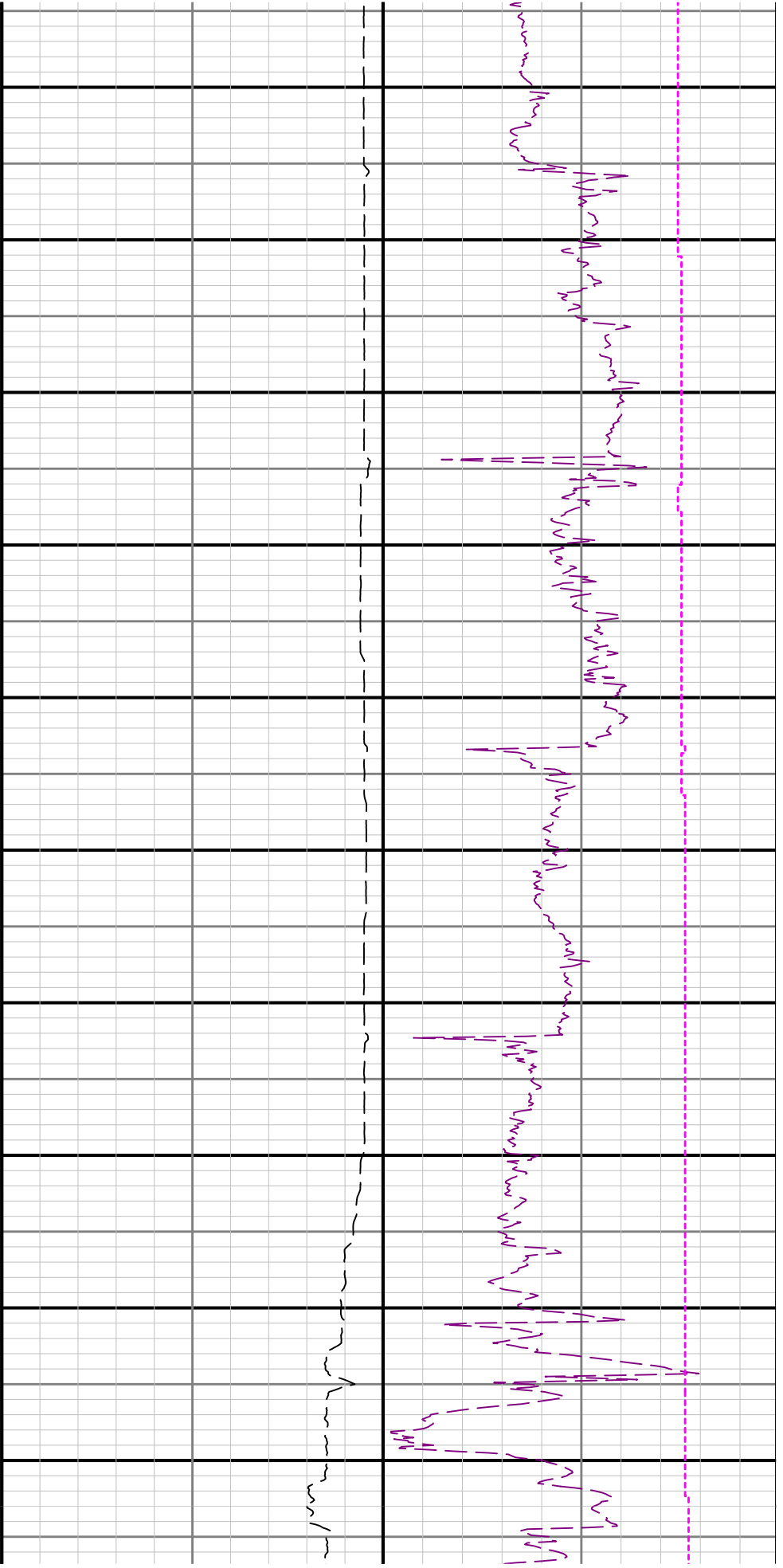


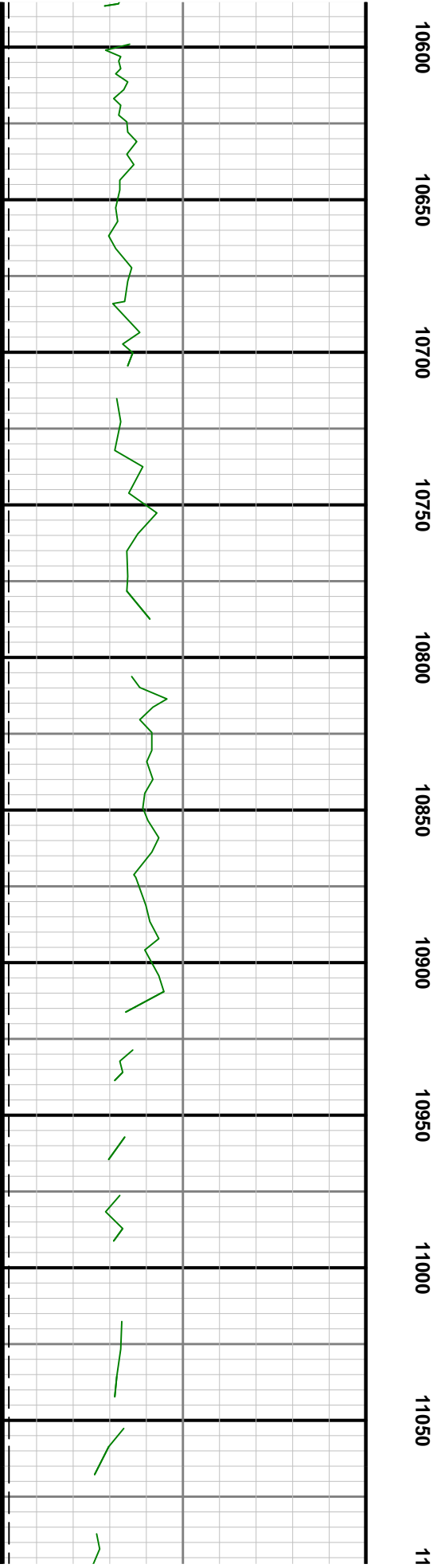
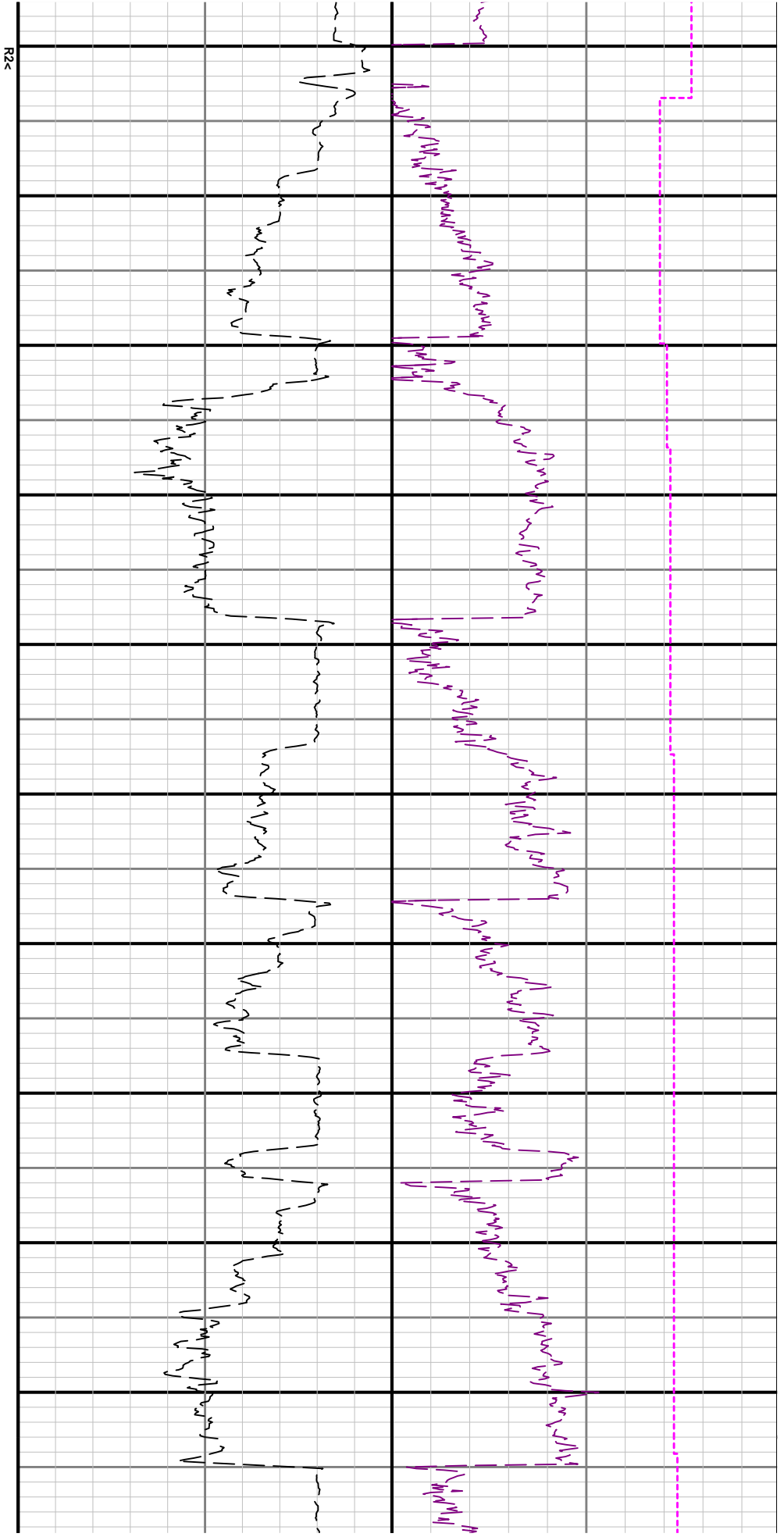


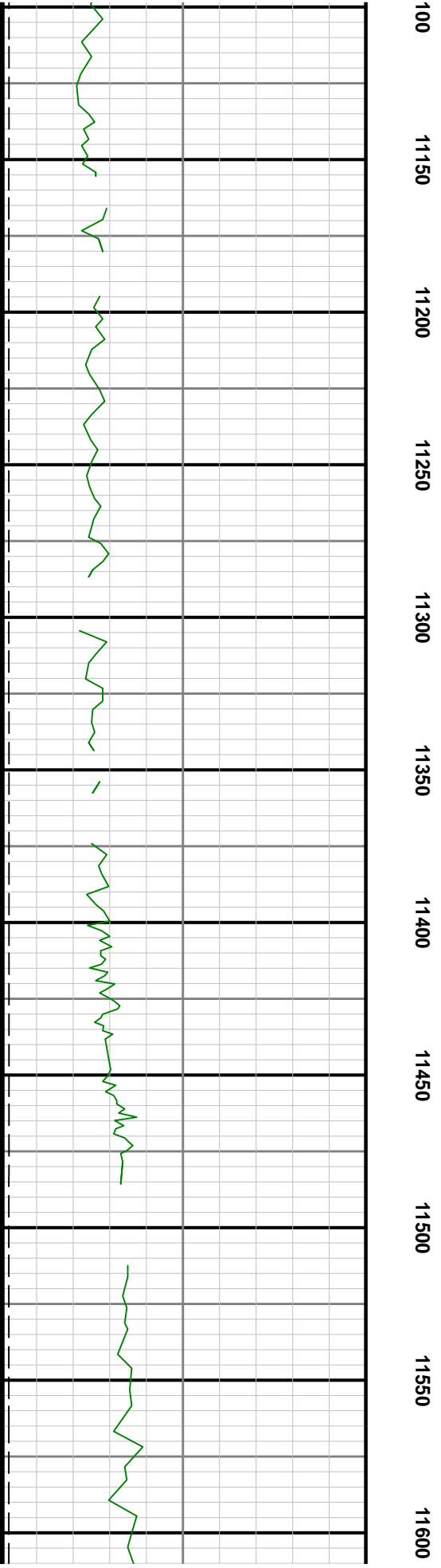
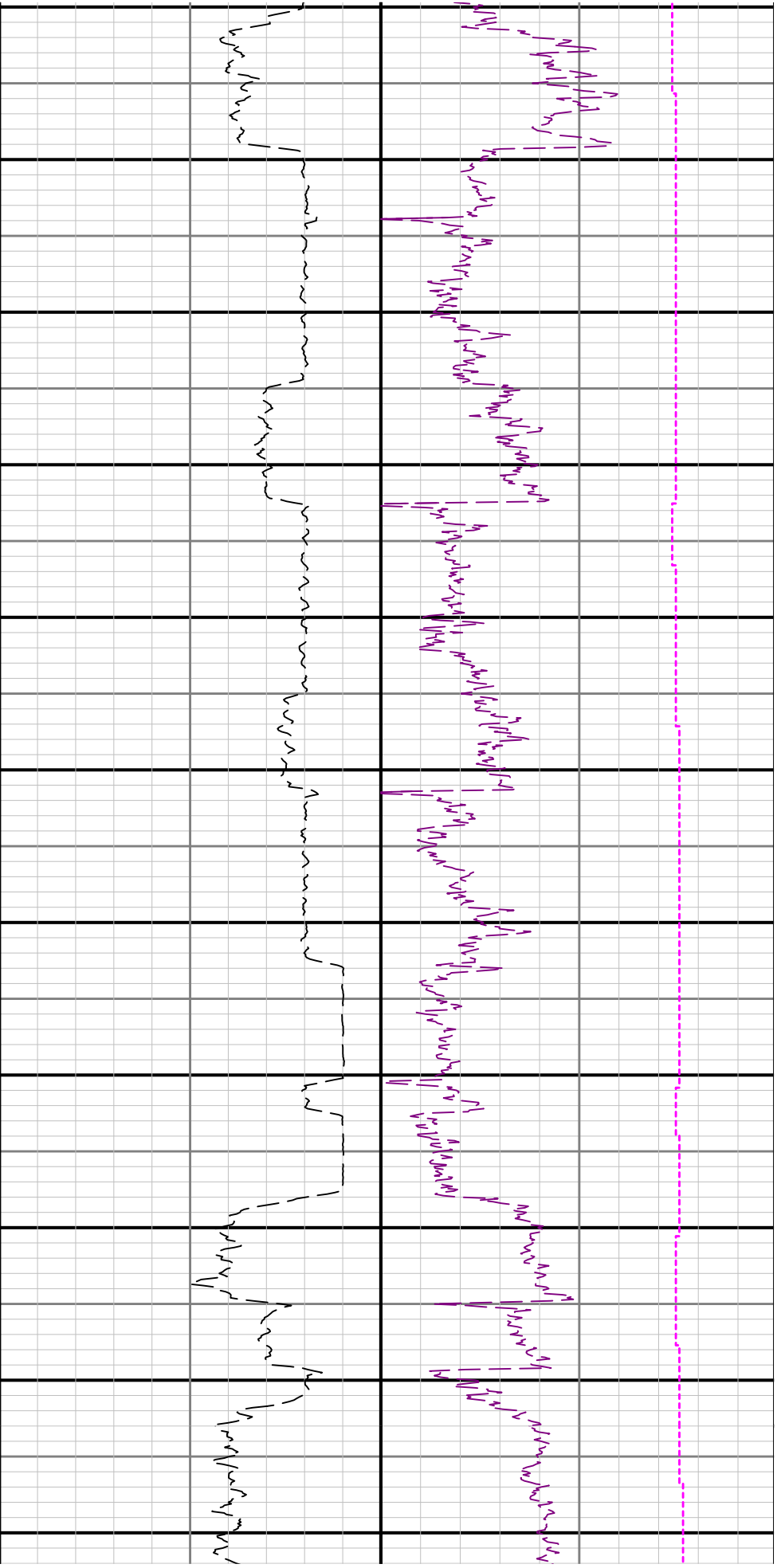


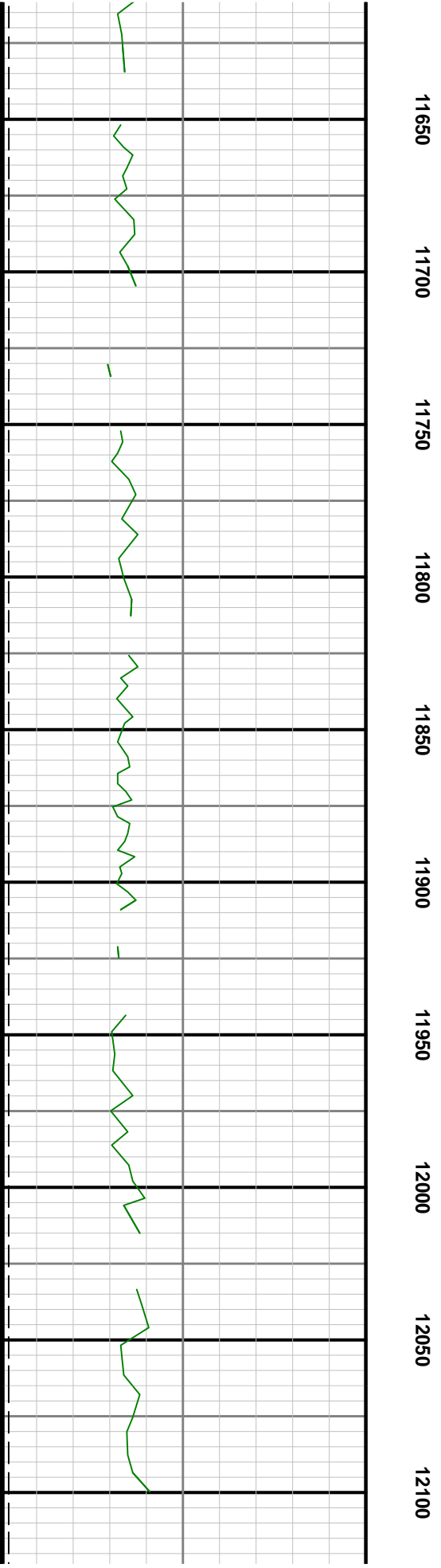
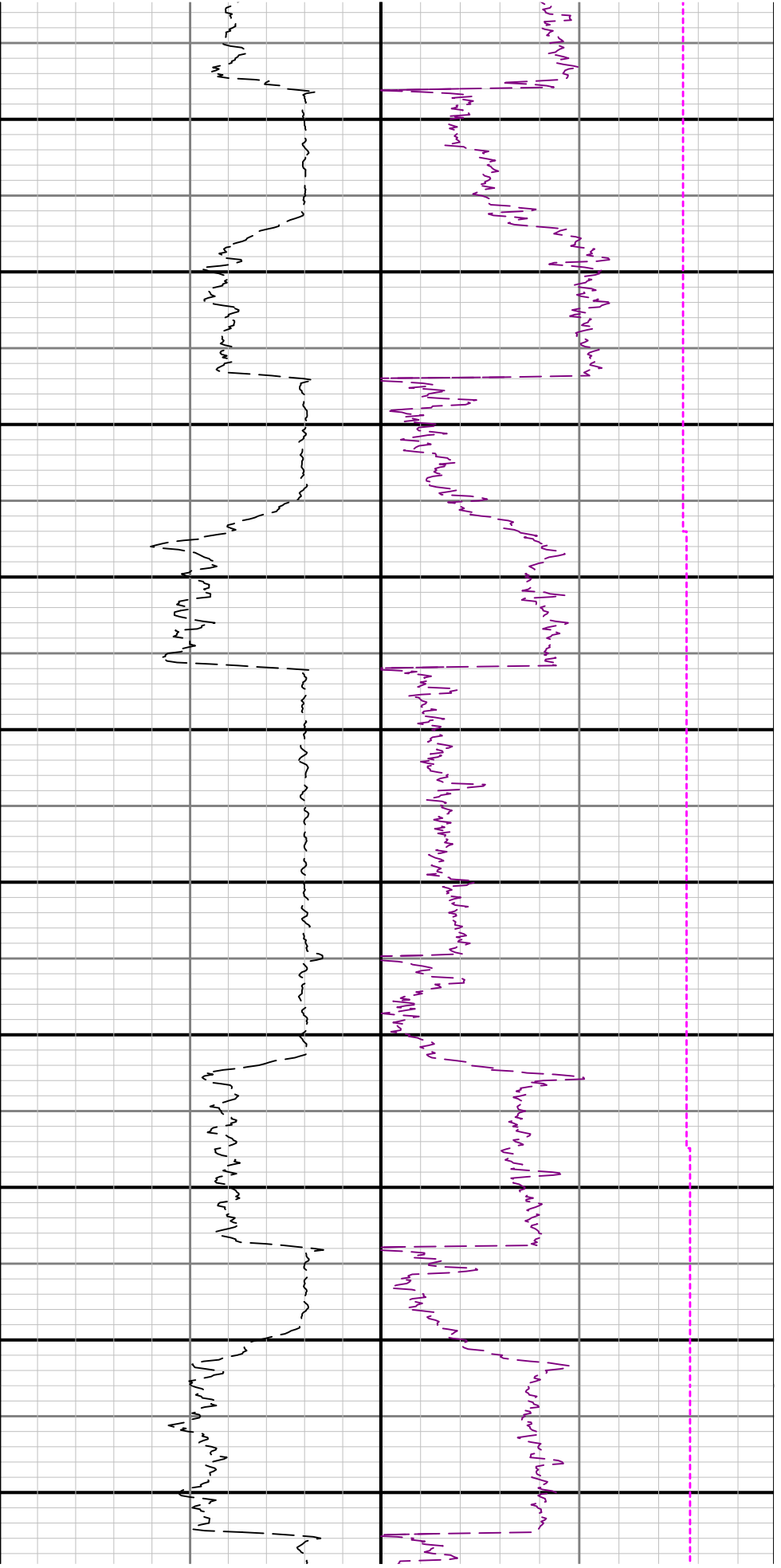


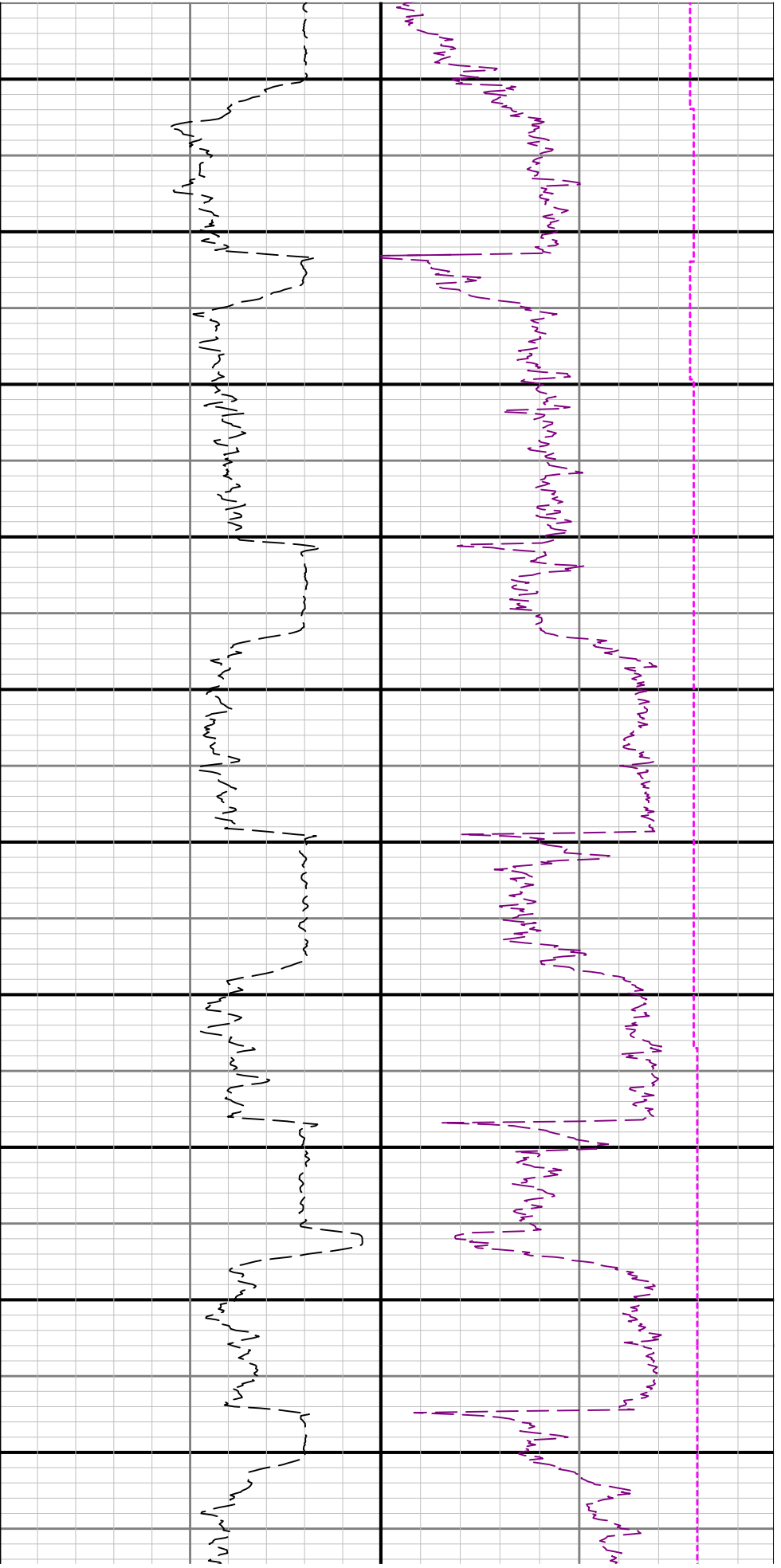




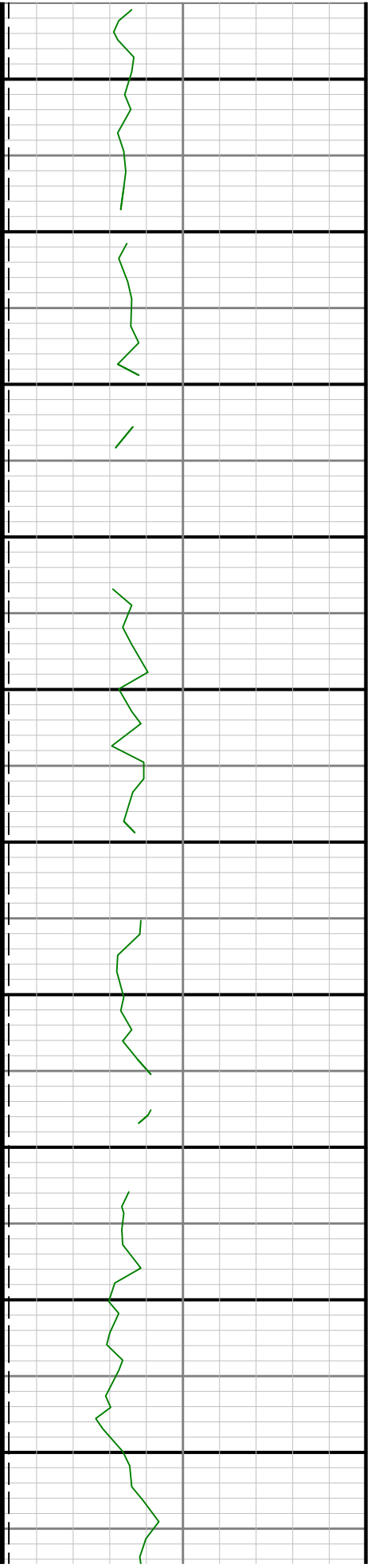


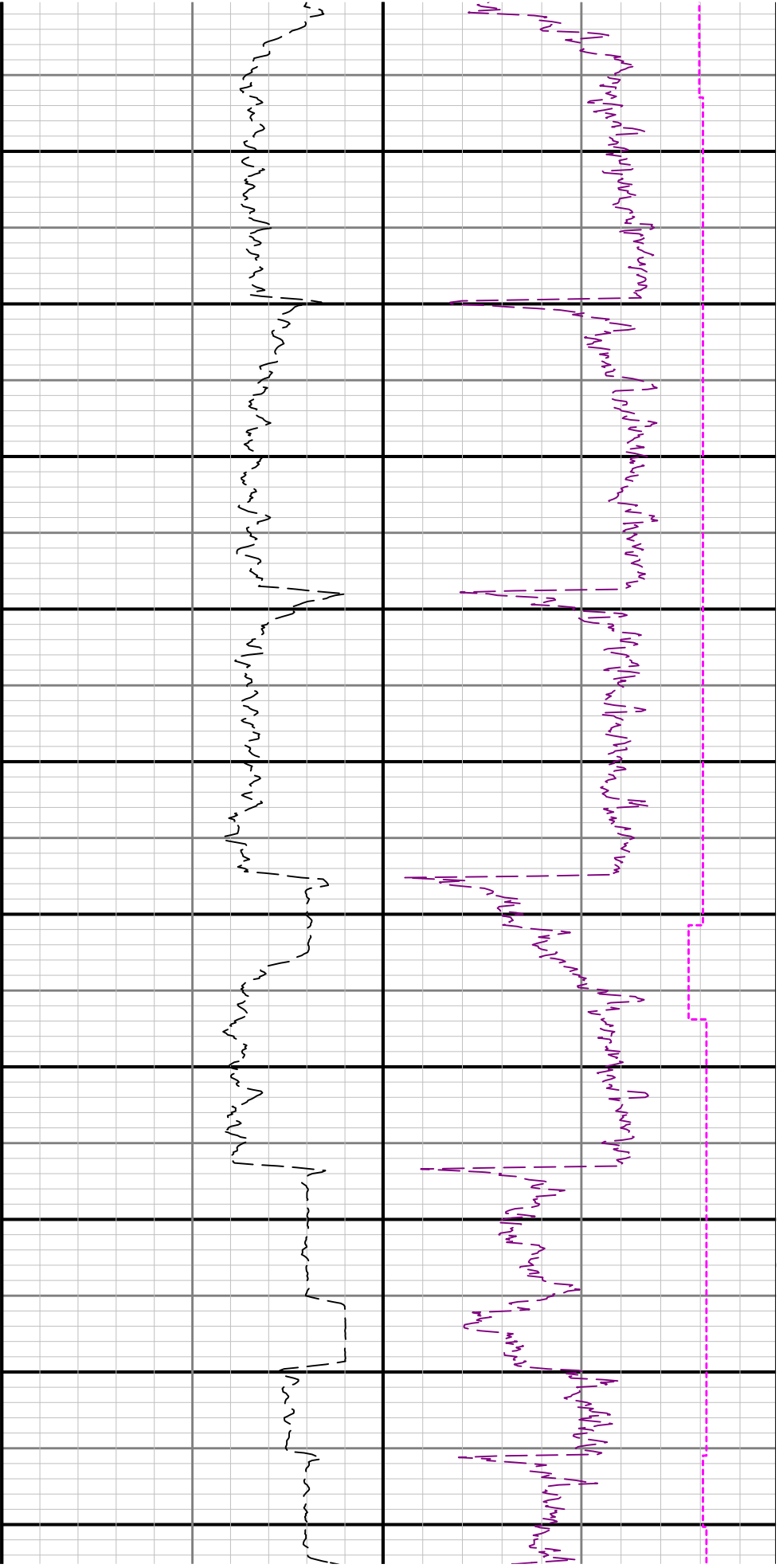




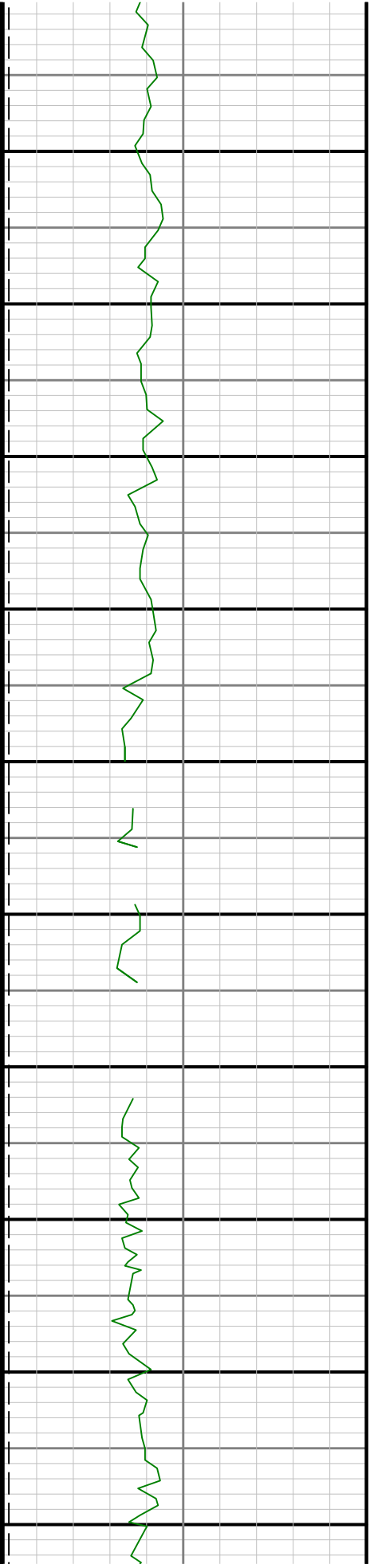


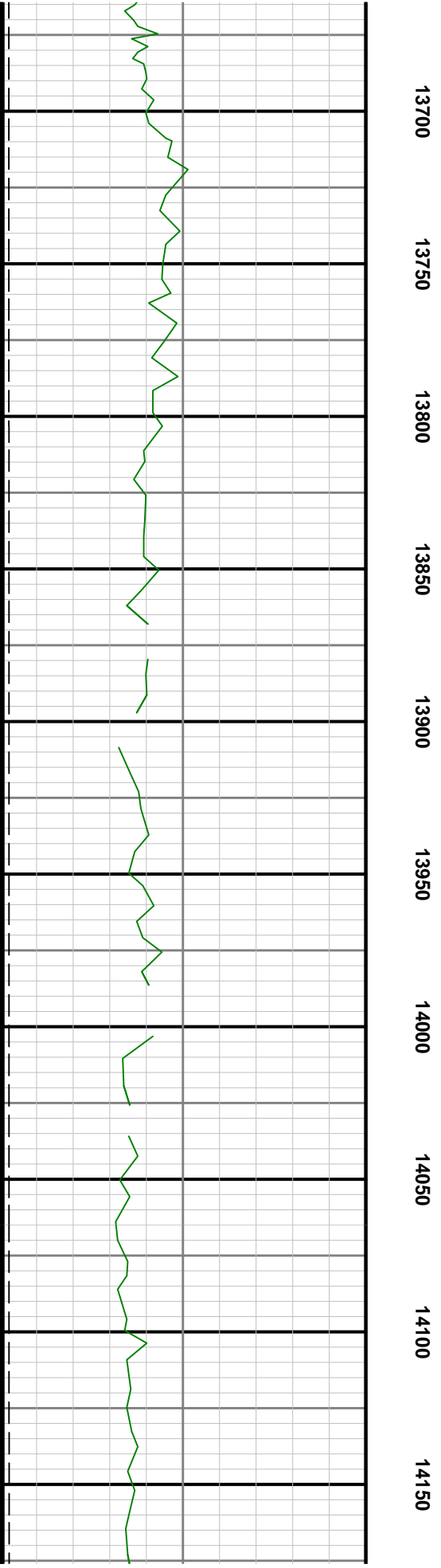
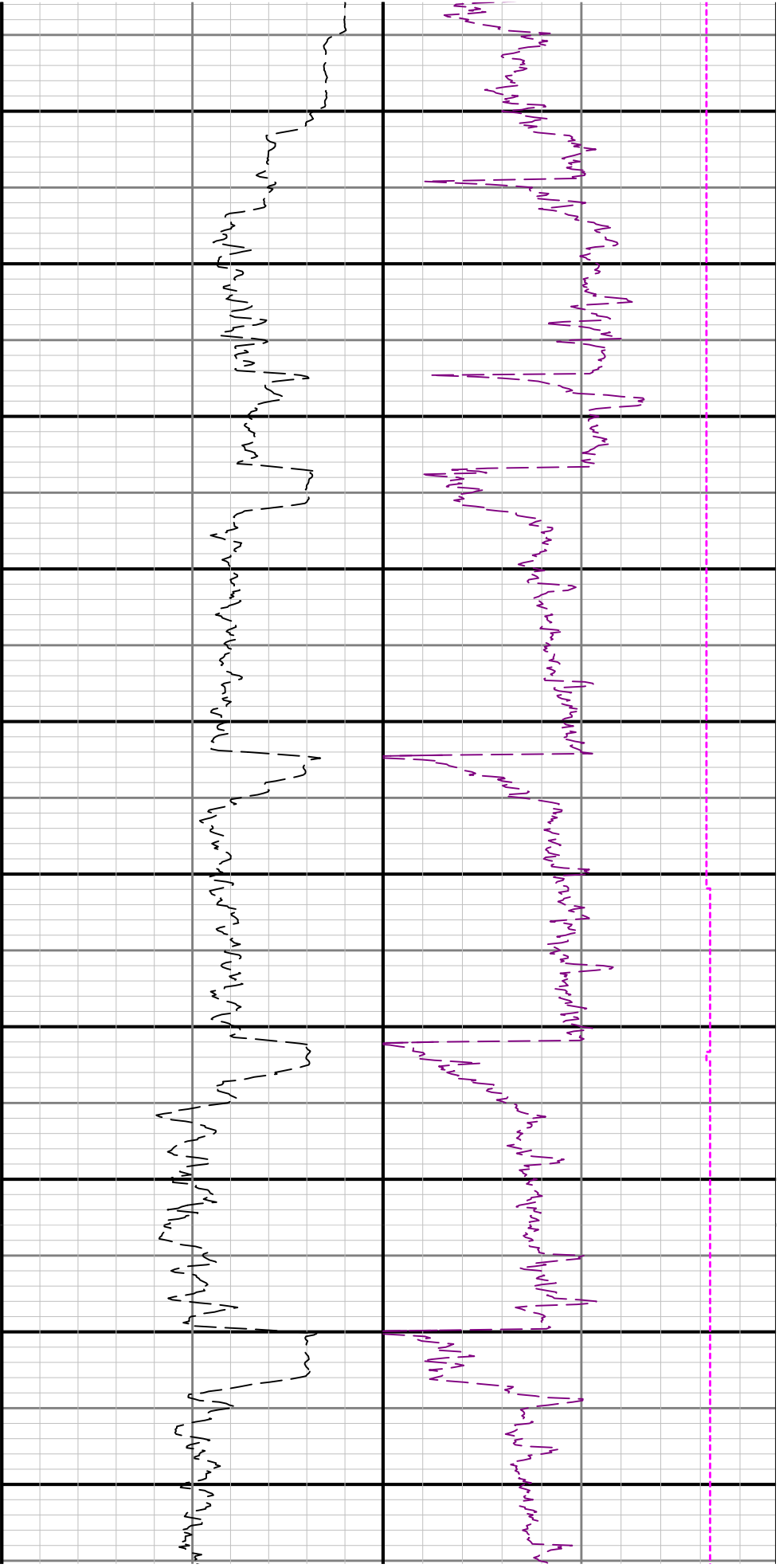
12150 12200 12250 12300 12350 12400 12450 12500 12550 12600

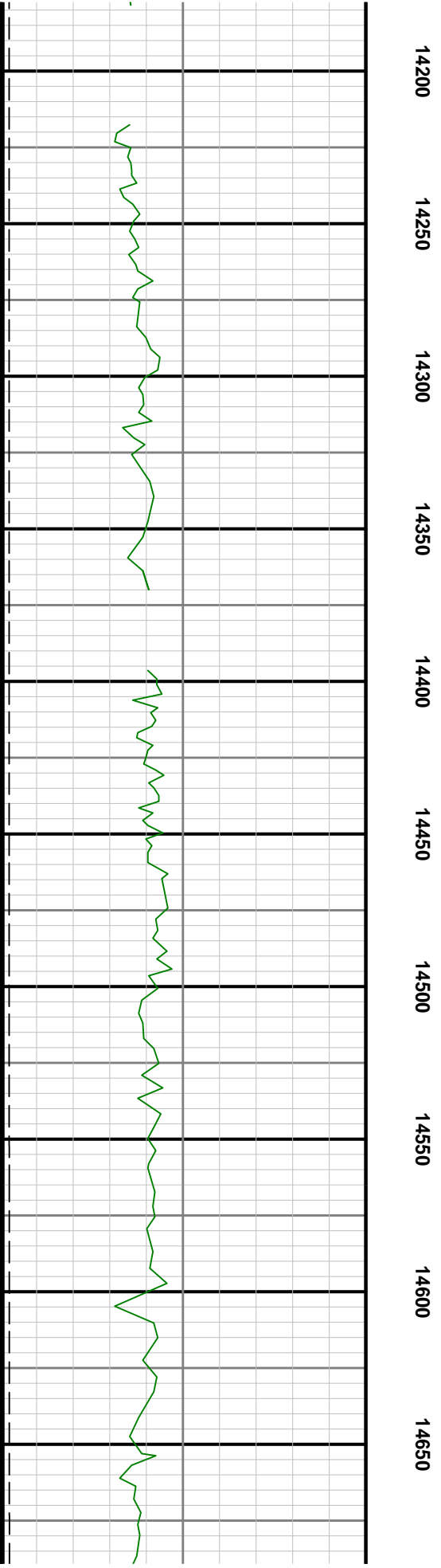
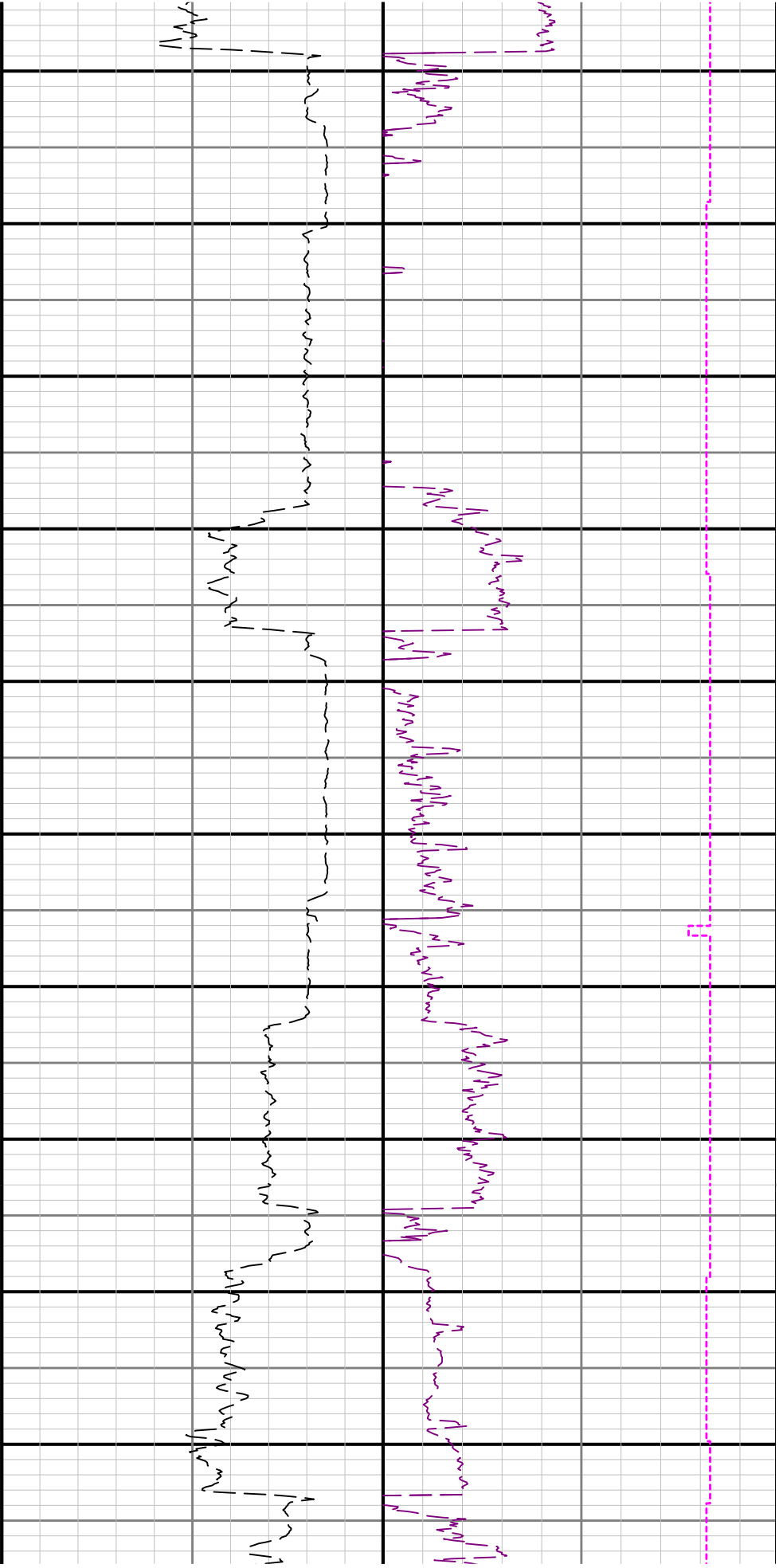


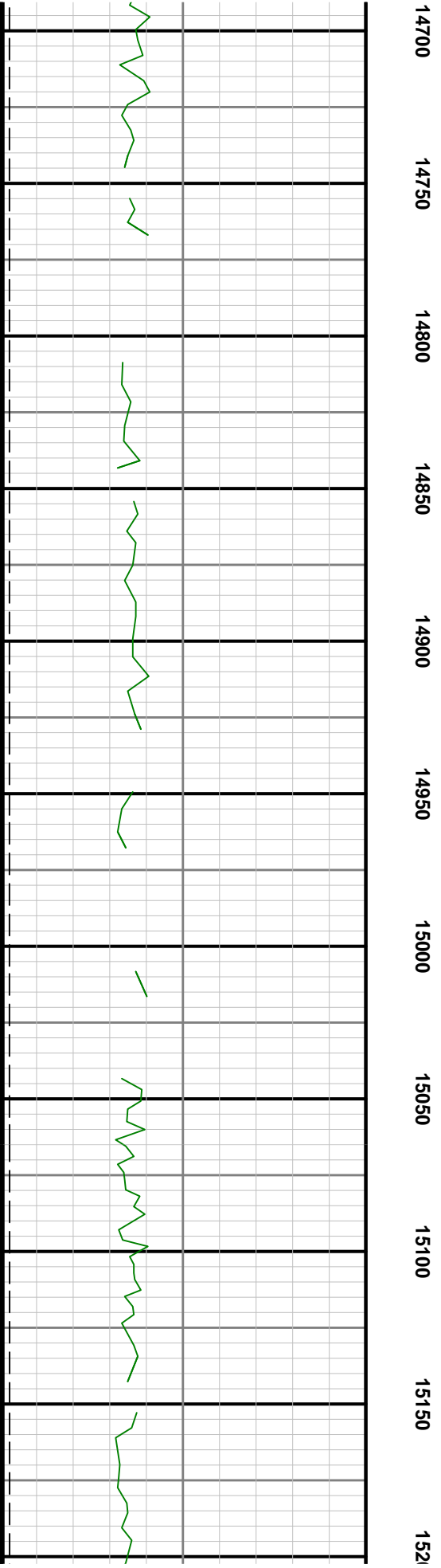
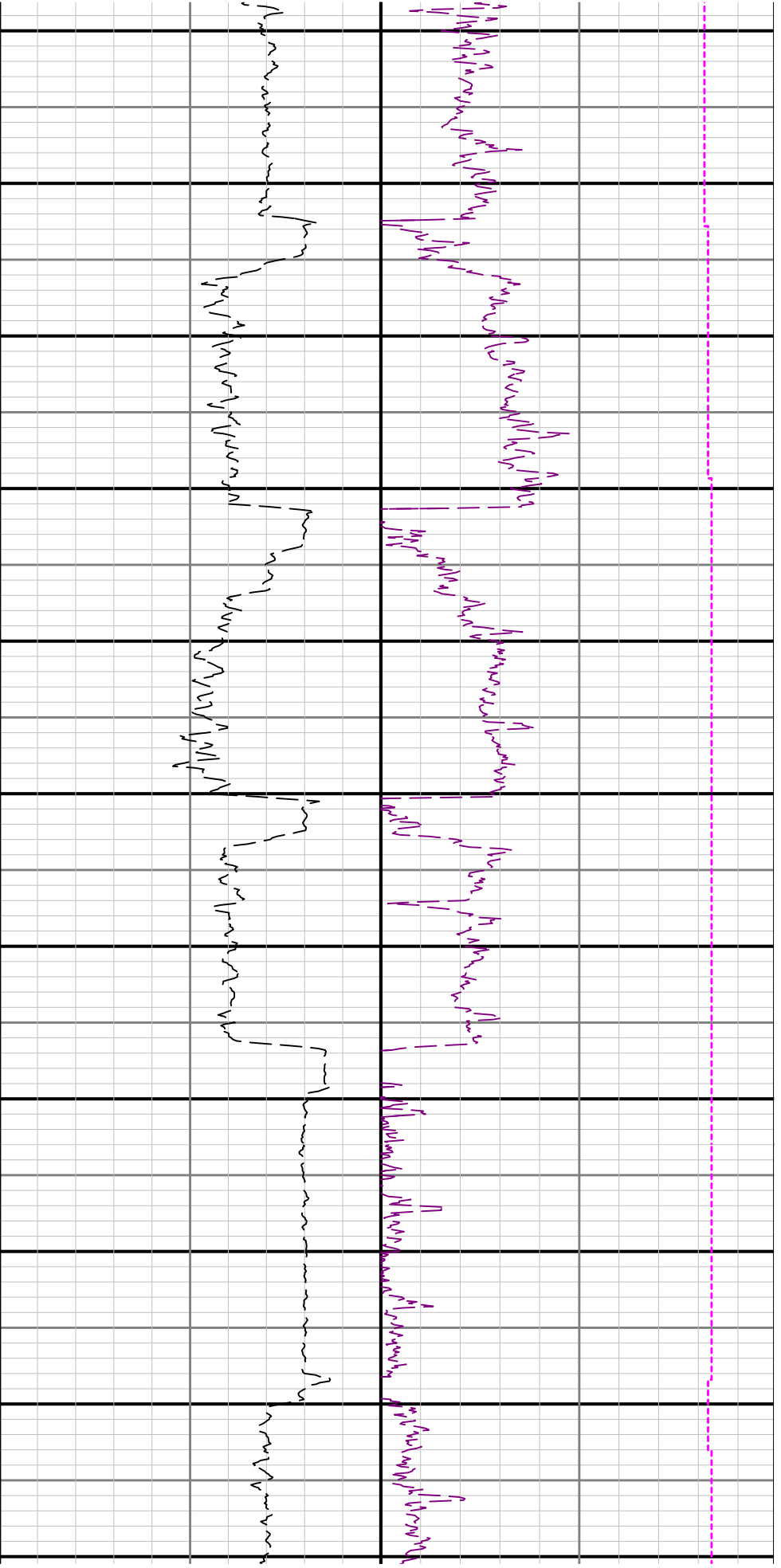


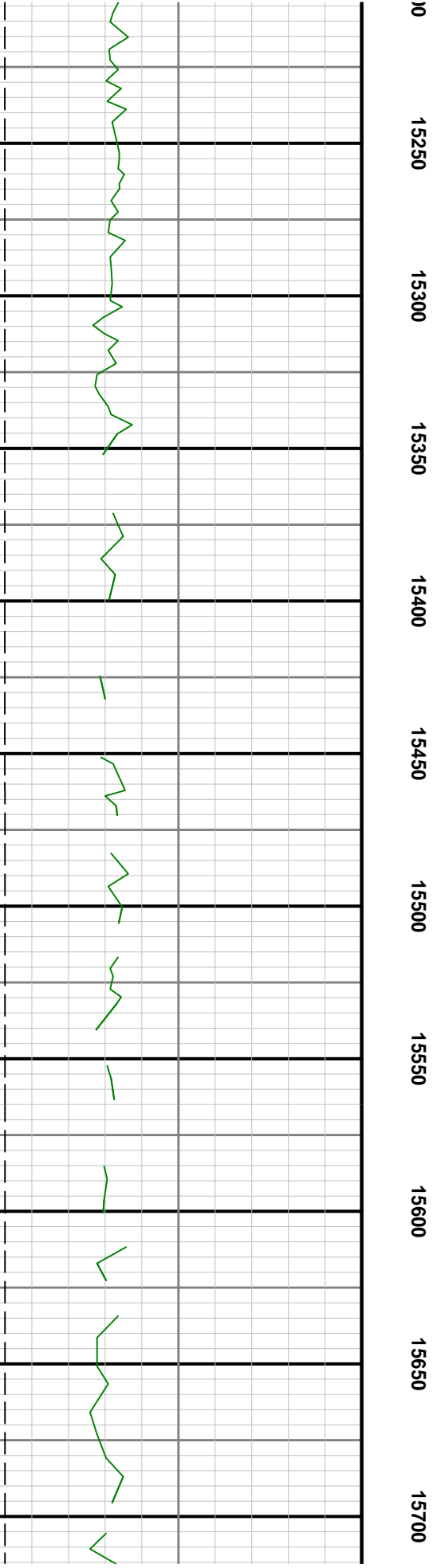
50 13200 13250 13300 13350 13400 13450 13500 13550 13600 13650

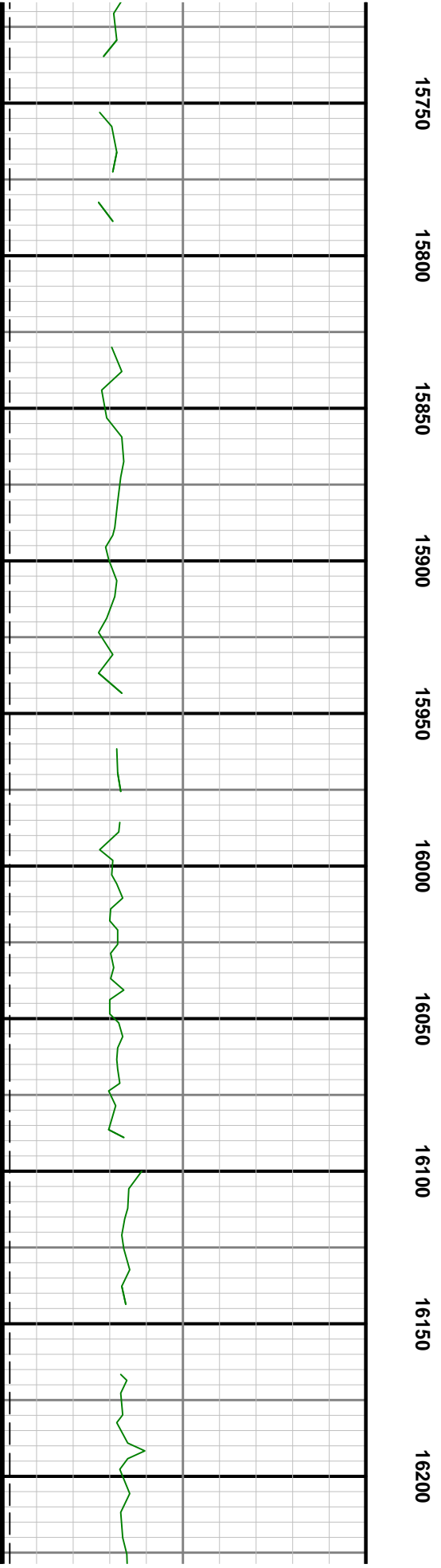
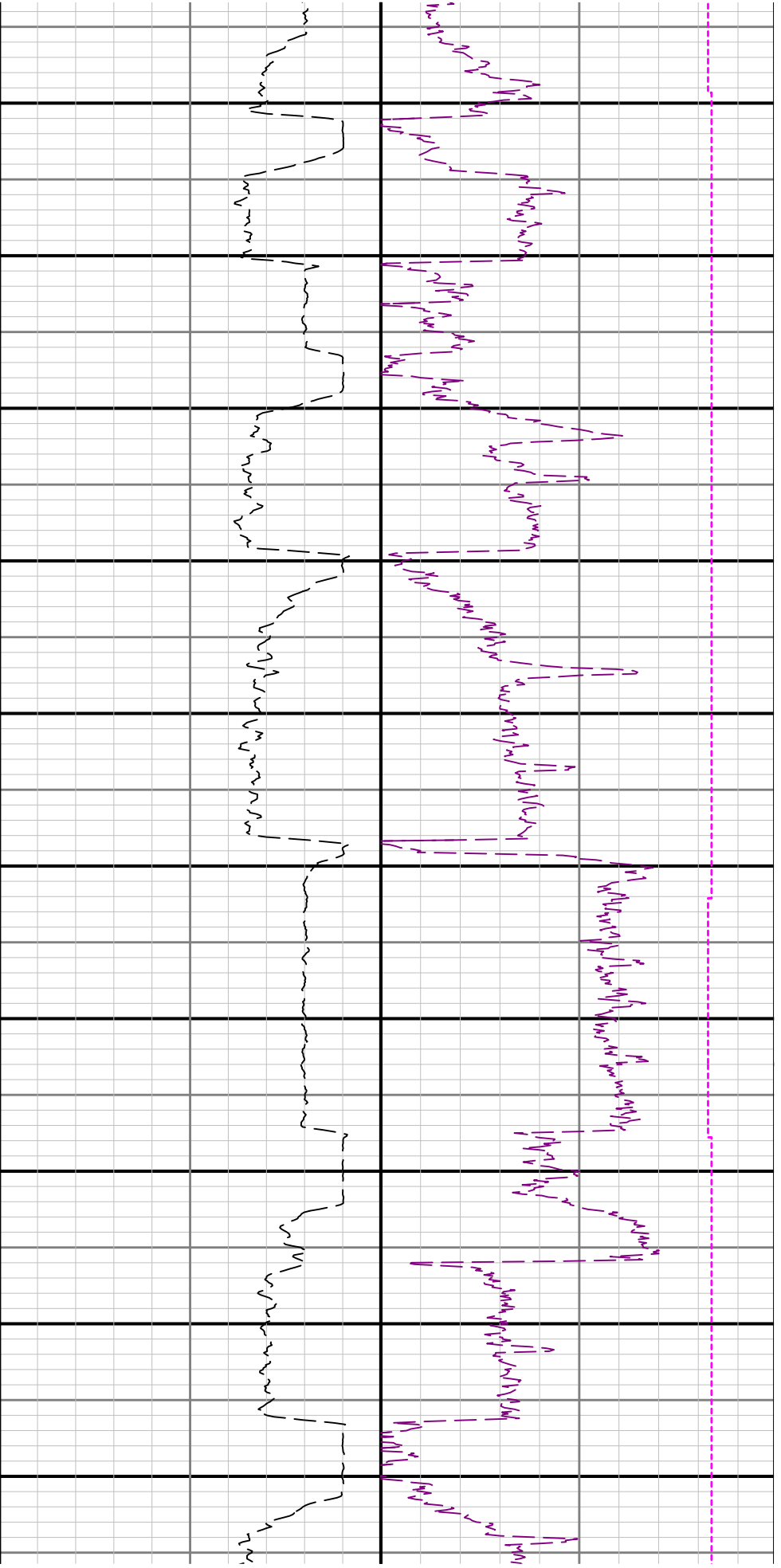


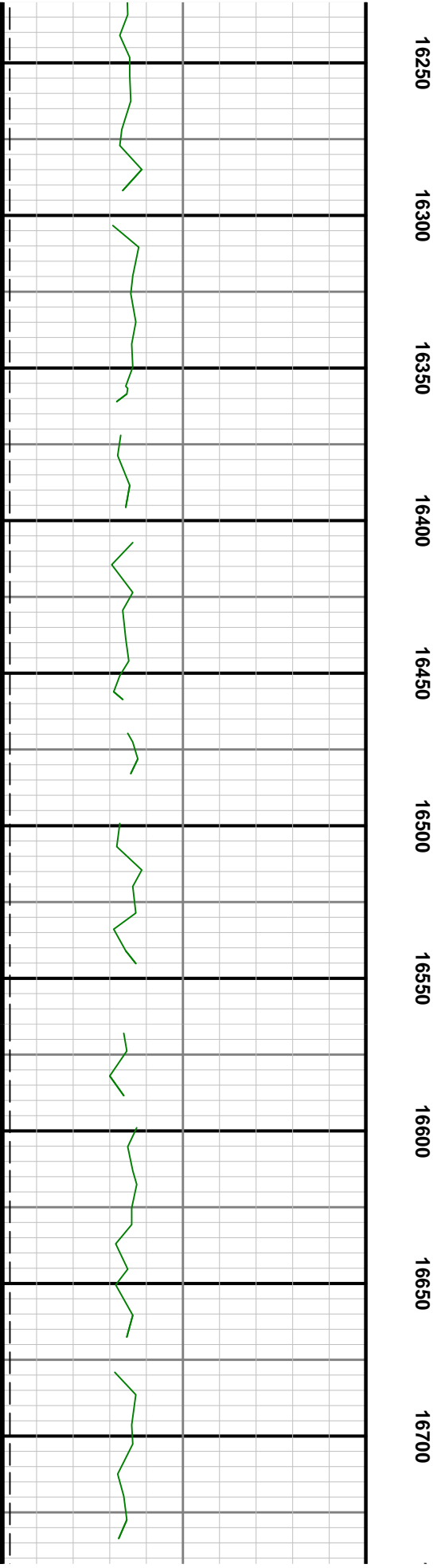
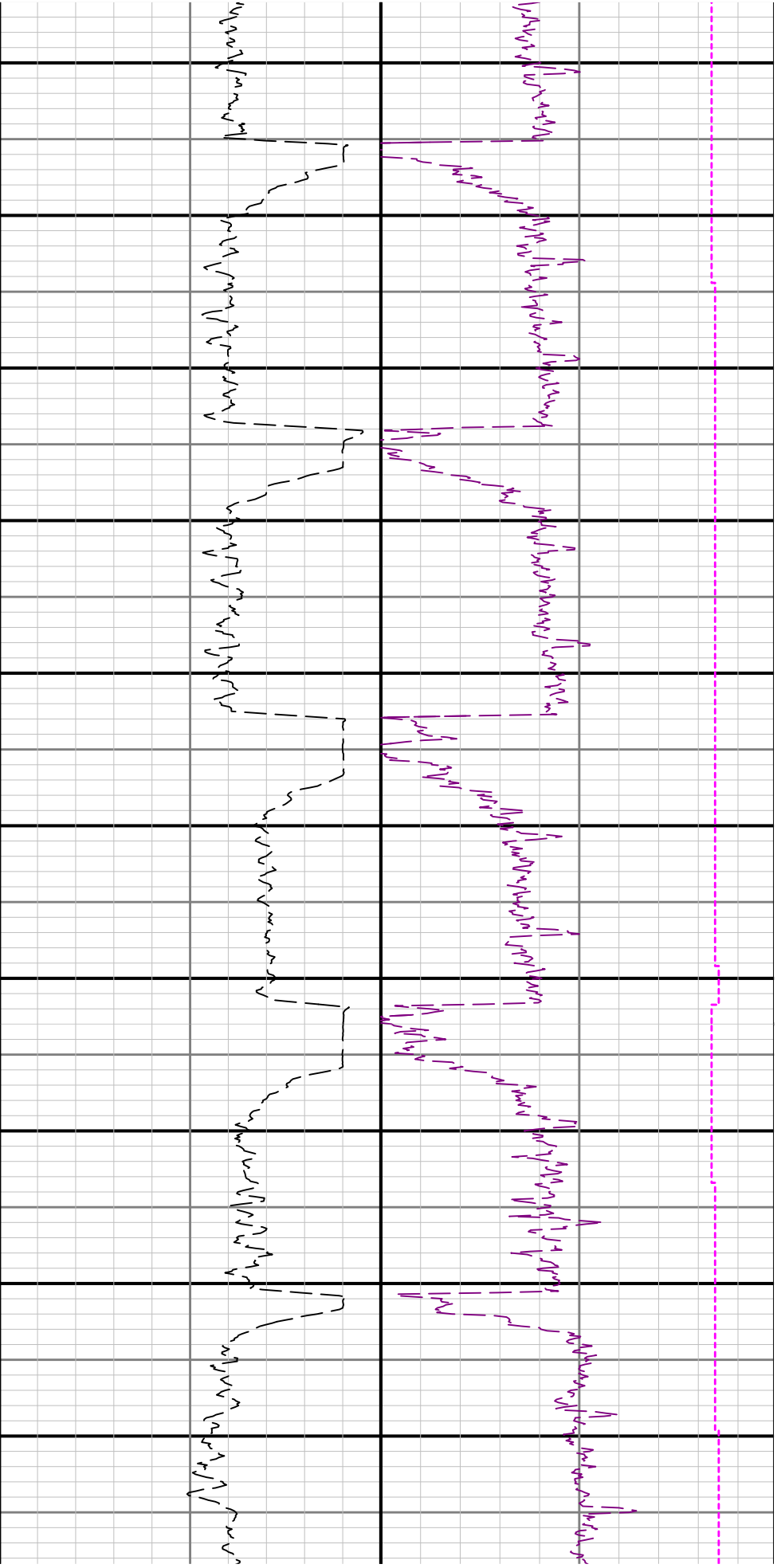


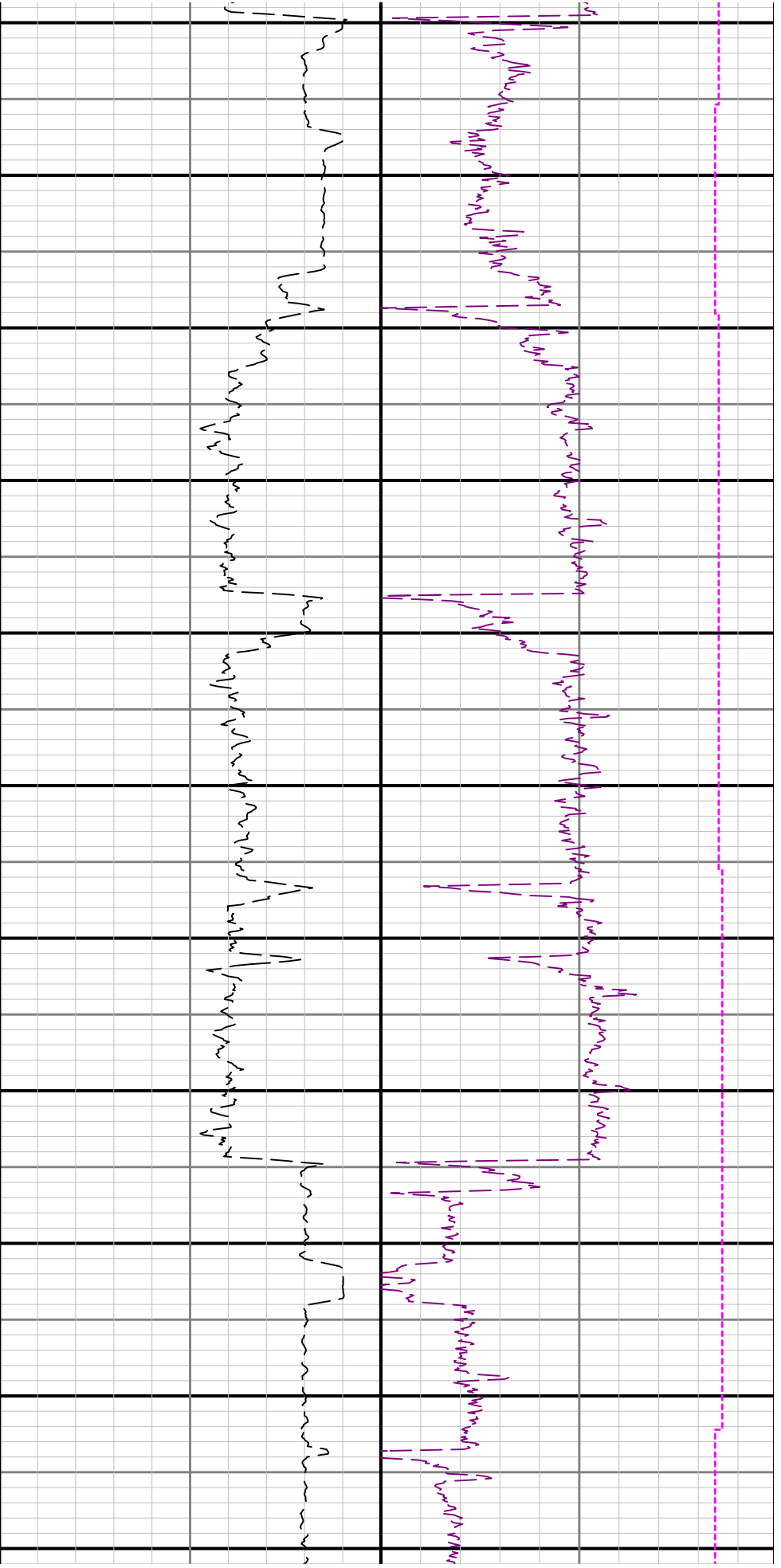












6750 16800 16850 16900 16950 17000 17050 17100 17150 17200 1725



