



Company

Well

Interval

Created

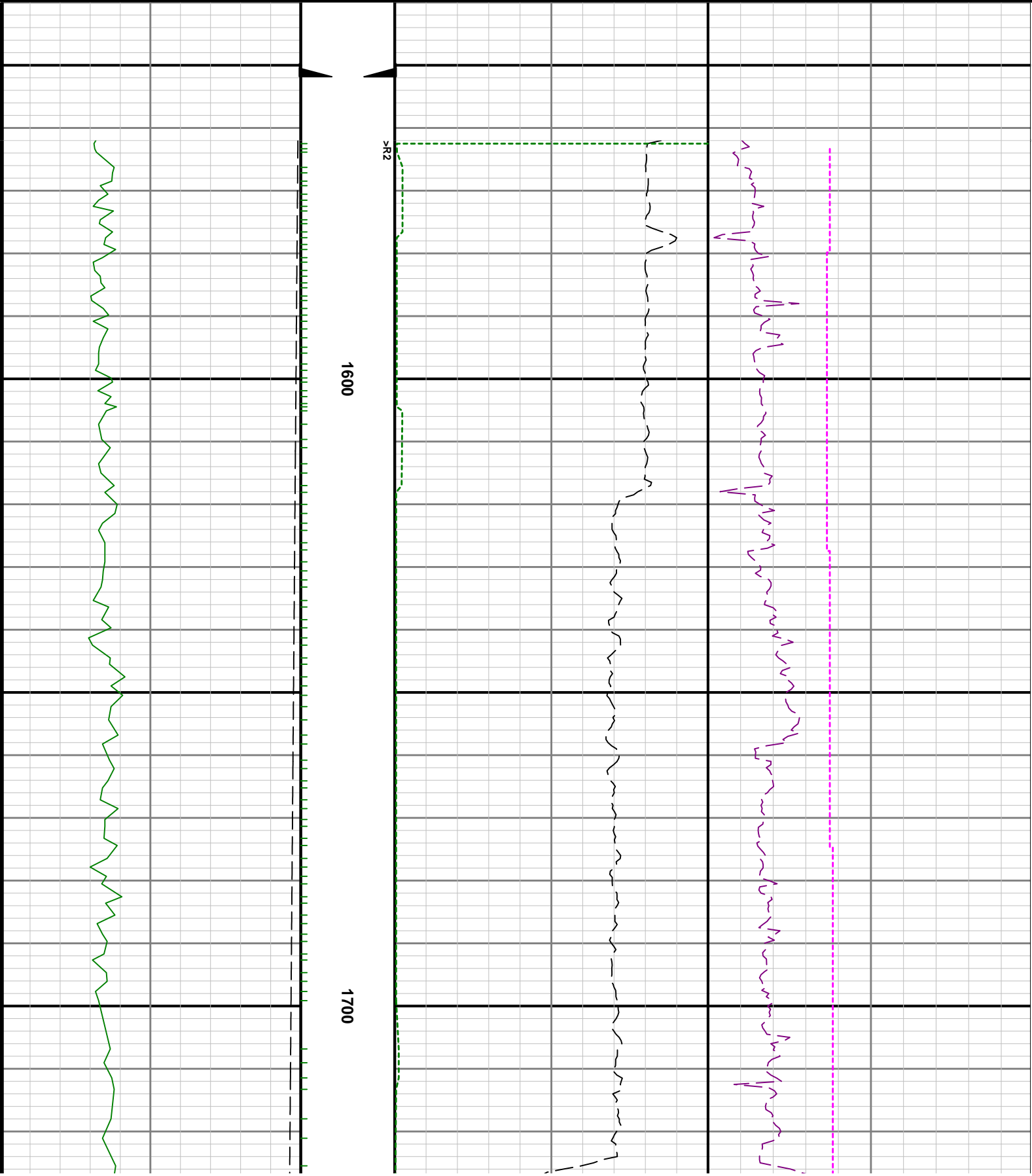
Bayswater E&P LLC
KTC Farms B-35-36HC

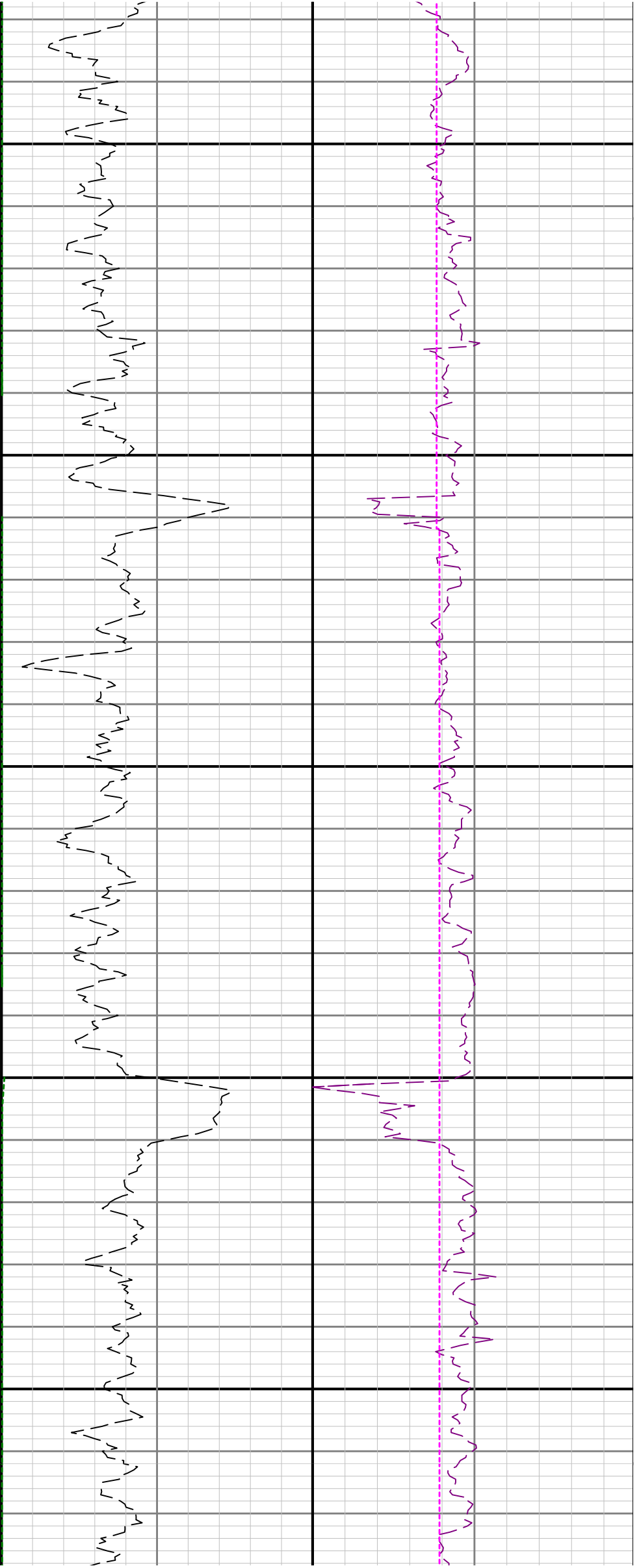
Date From: 2018-09-18 10:40
Date To: 2018-09-23 14:34

Top: 1562.00 ft
Bottom: 17473.12 ft

2018-09-23 14:37:32

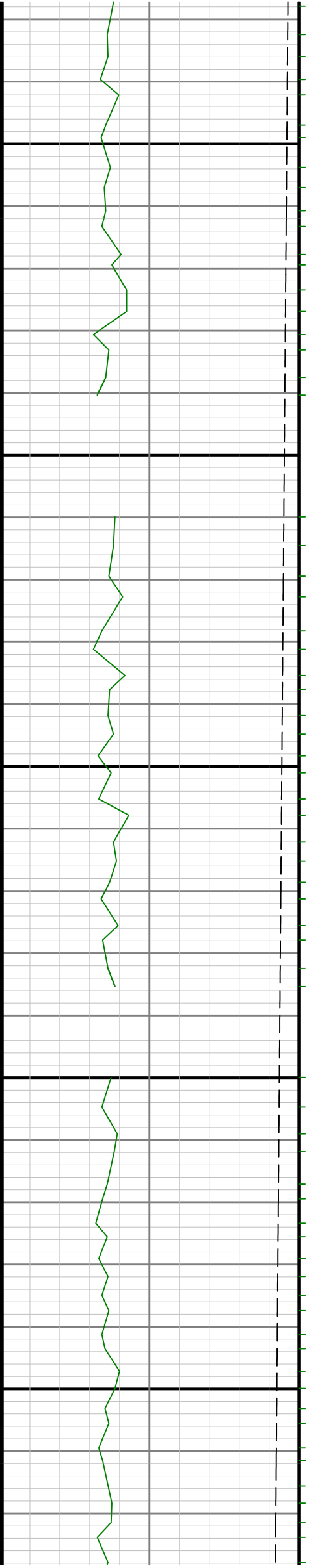
Gamma Ray - Apparent 0.5 ft Average GRAX 0 300	MD 1:240 feet	Depth Averaged ROP 3 ft Average ROPA 1000 0	Weight On Bit, Average 1 ft Average WOBA 0 50
API		ft/h	klb
Azimuthal Gamma Ray - Apparent - Up Quadrant 0.5 ft Average GRAUX 0 300		Gamma Time Since Drilled GRTX 0 600	Downhole Temperature TCDX 0 300
Azimuthal Gamma Ray - Apparent - Down Quadrant 0.5 ft Average GRADX 0 300		min	degF
API True Vertical Depth TVD 7500 1500			
ft			

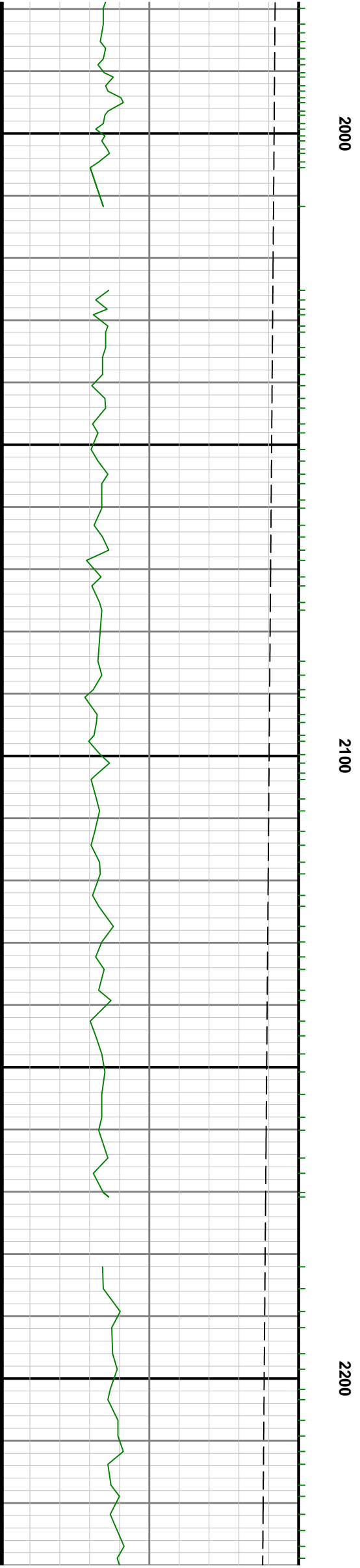
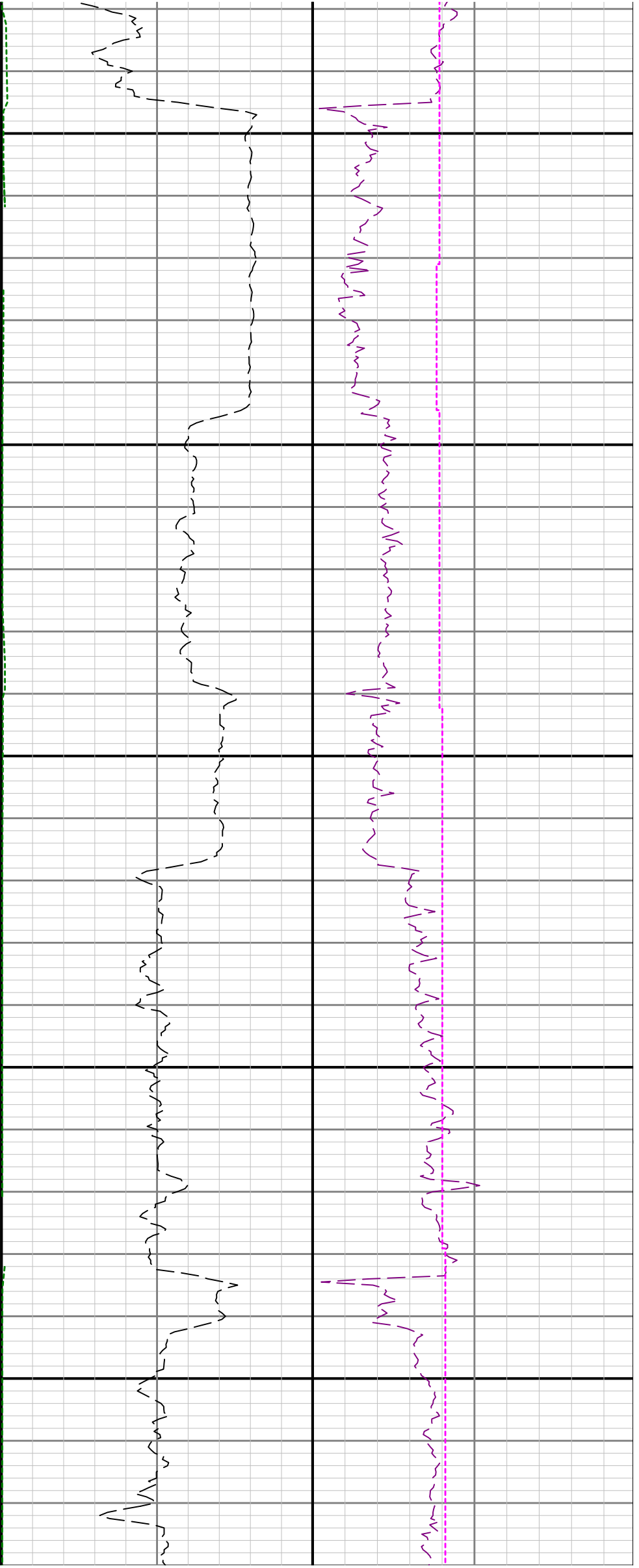


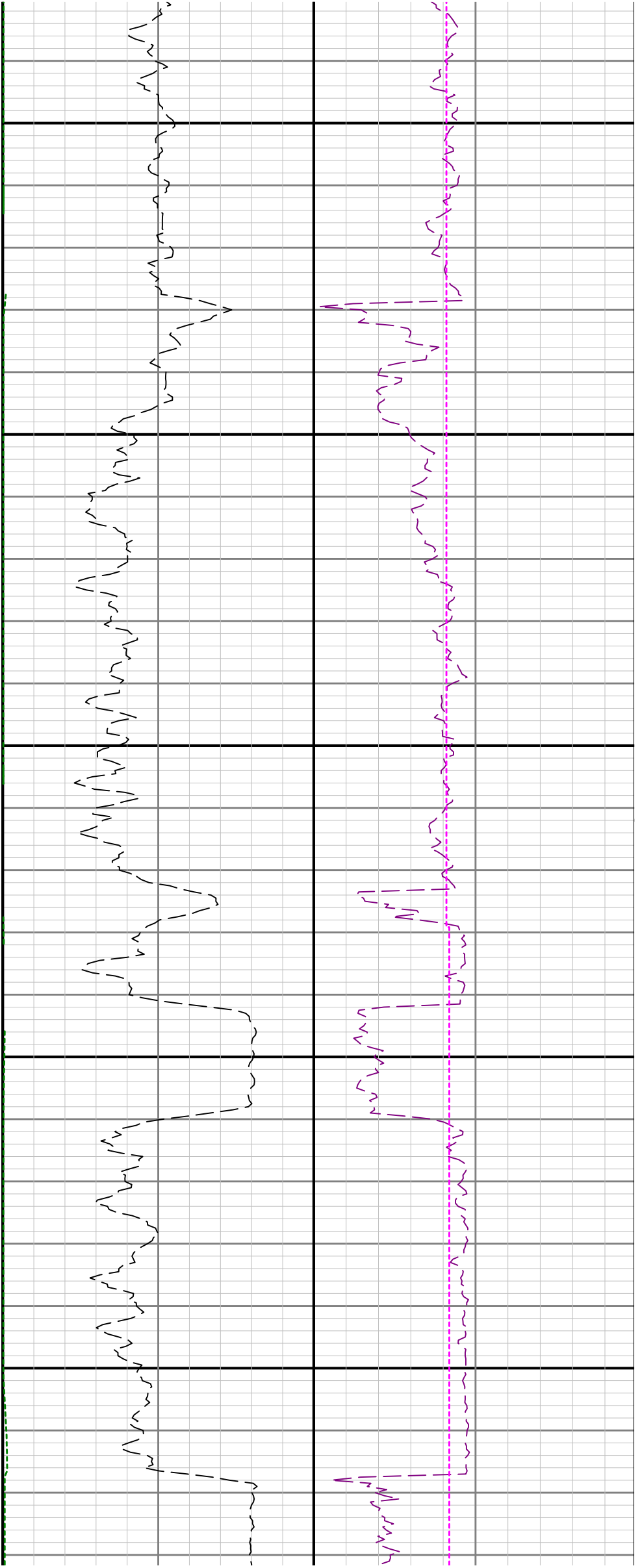


1800

1900

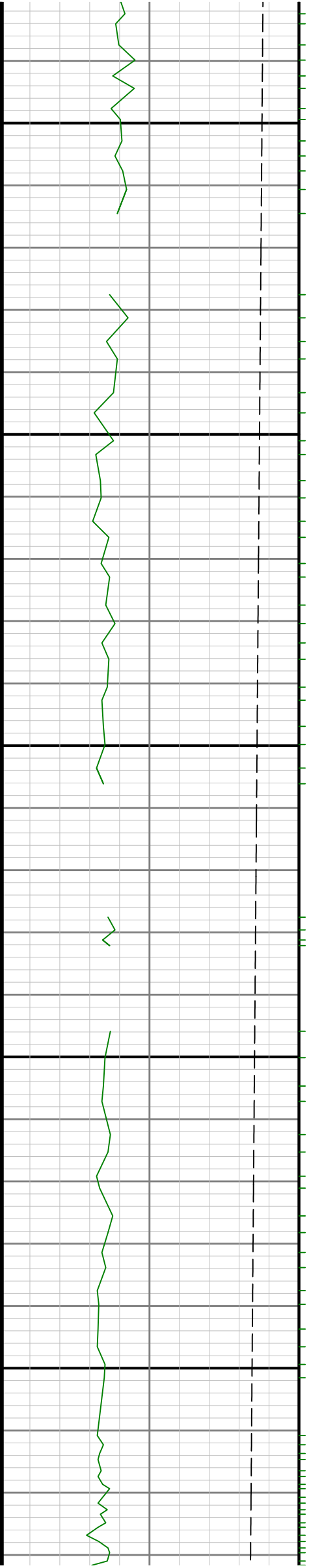


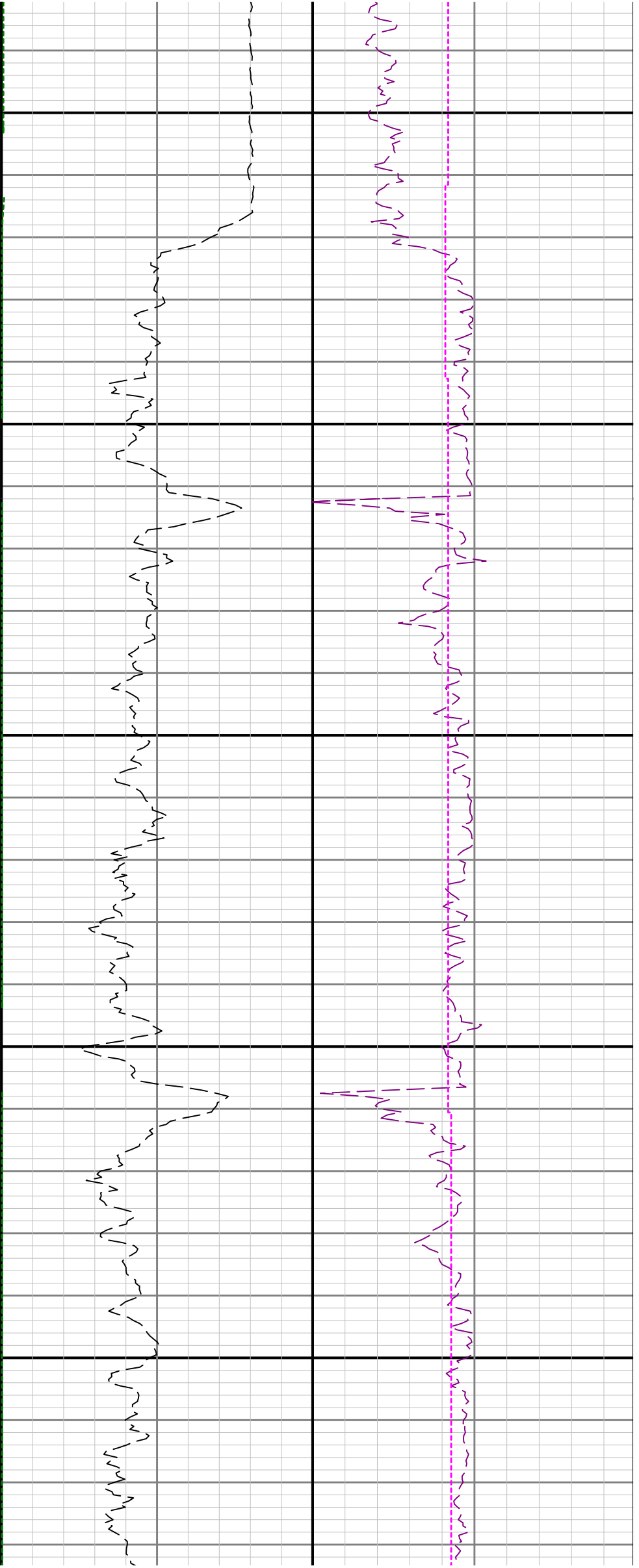




2300

2400

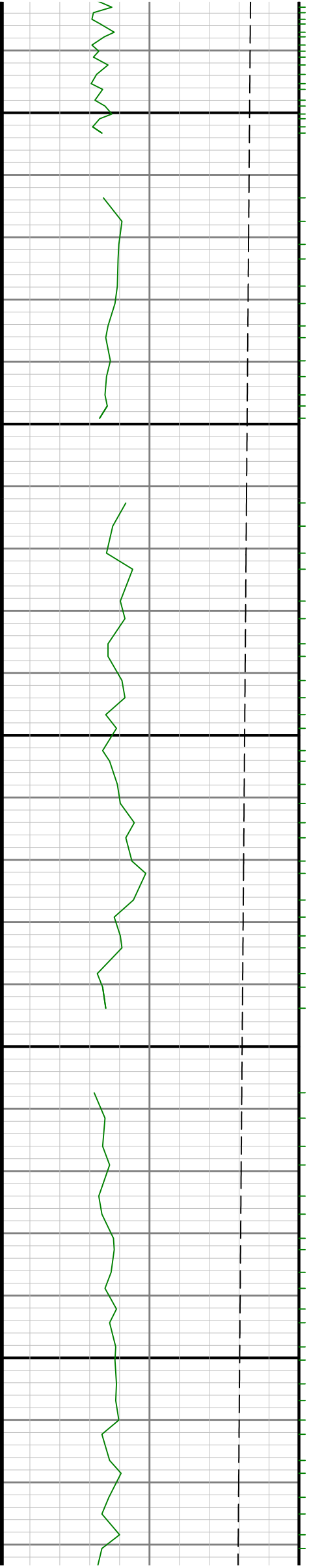


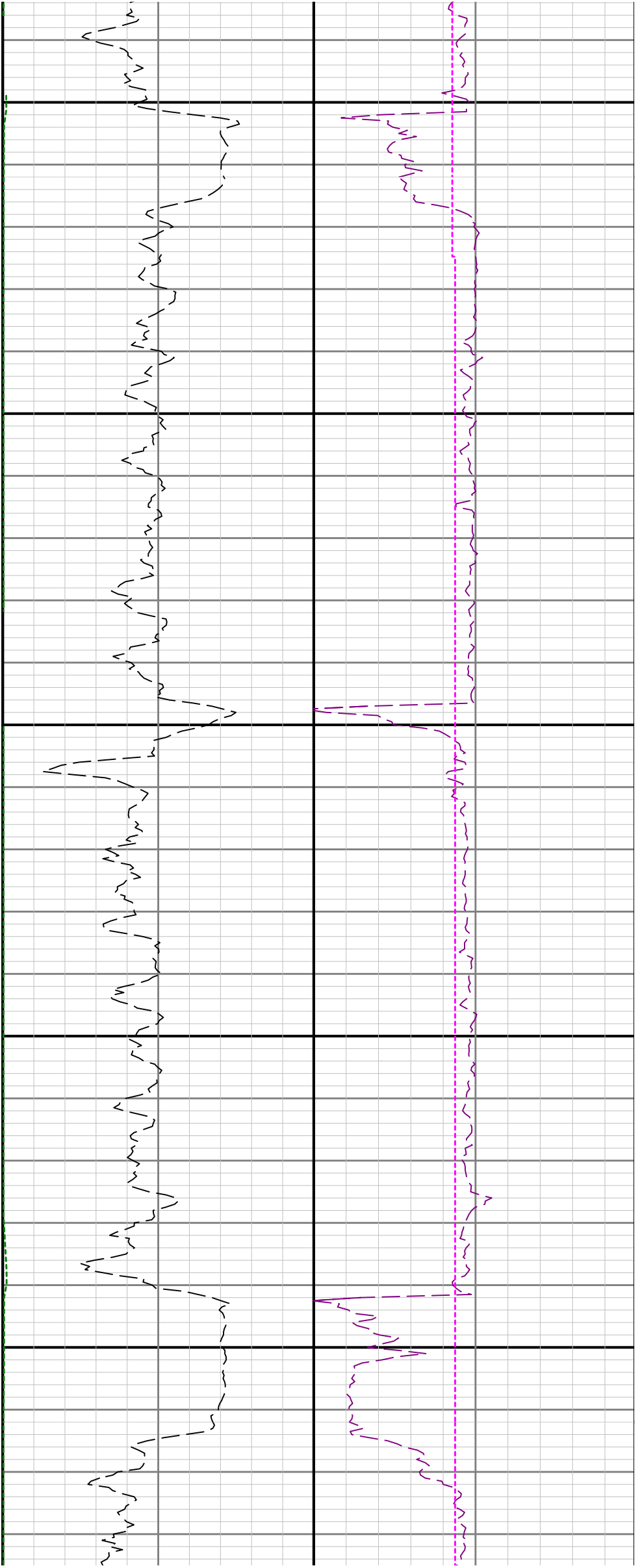


2500

2600

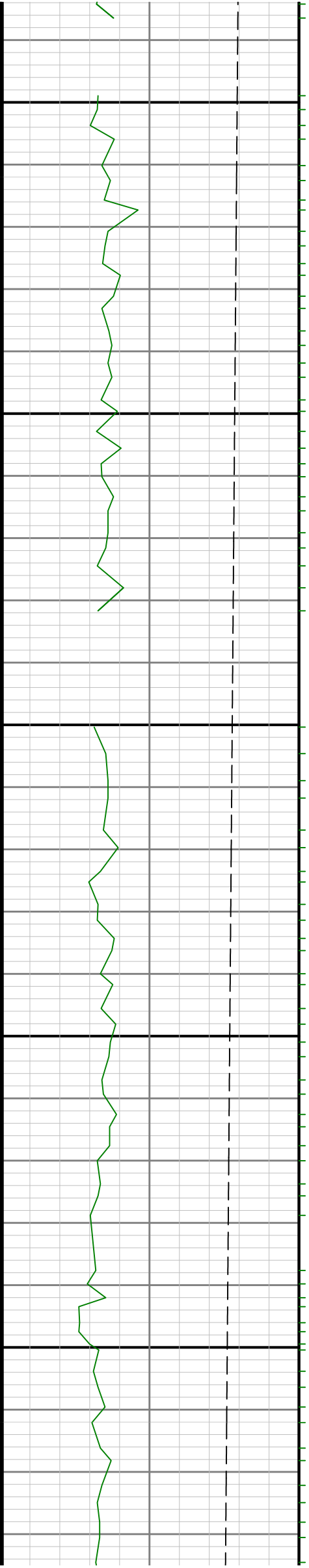
2700

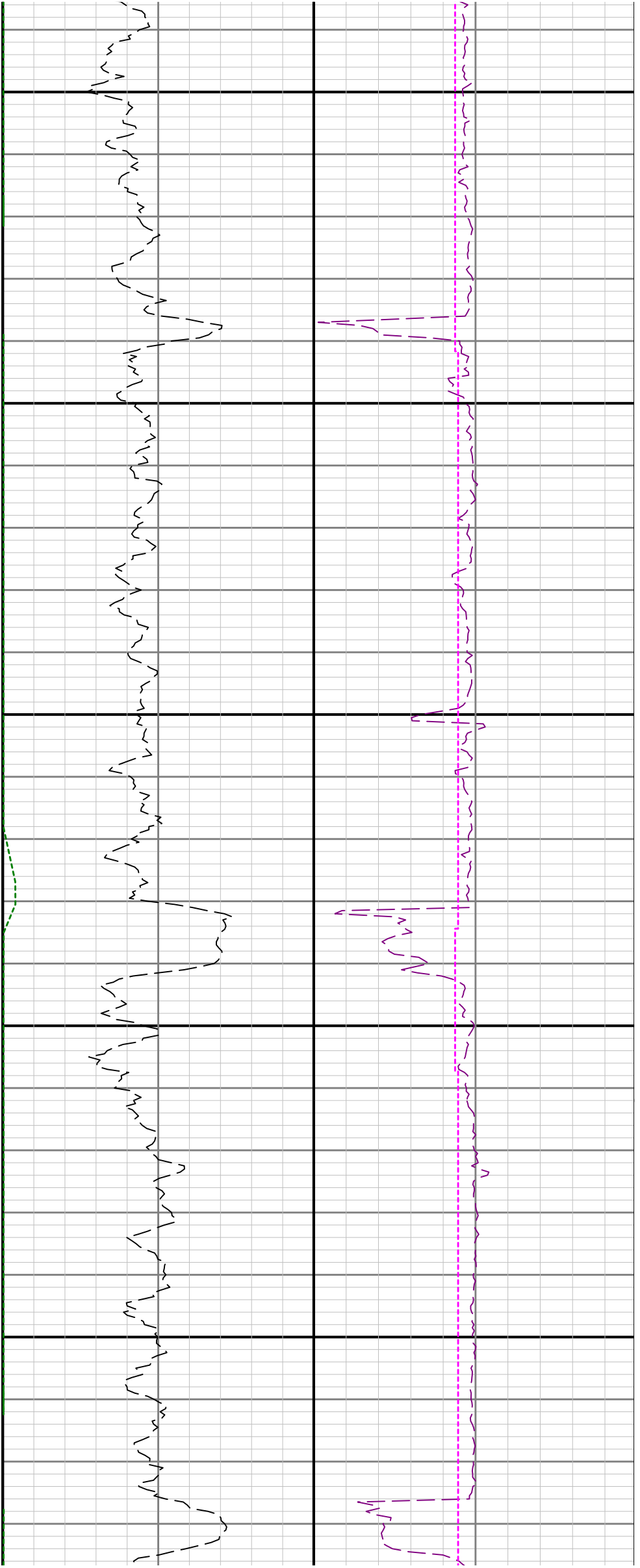




2800

2900

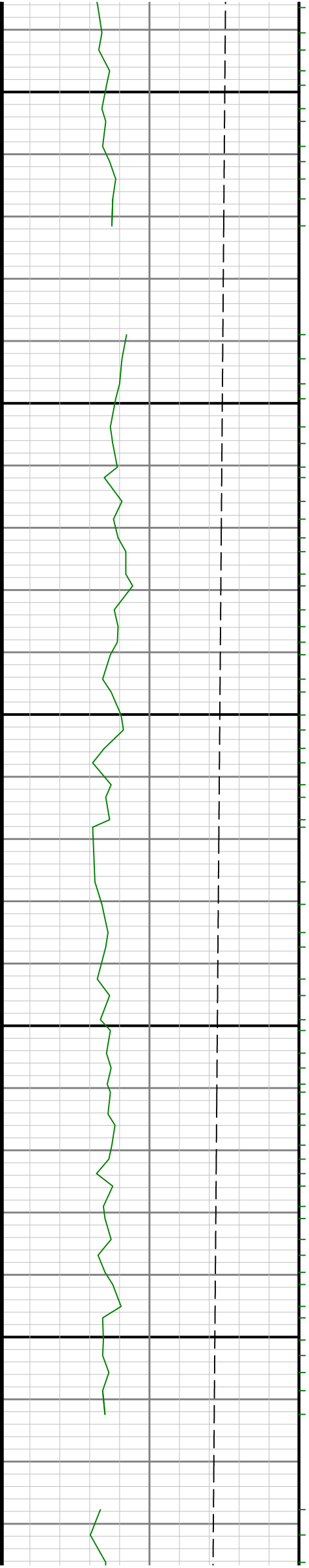


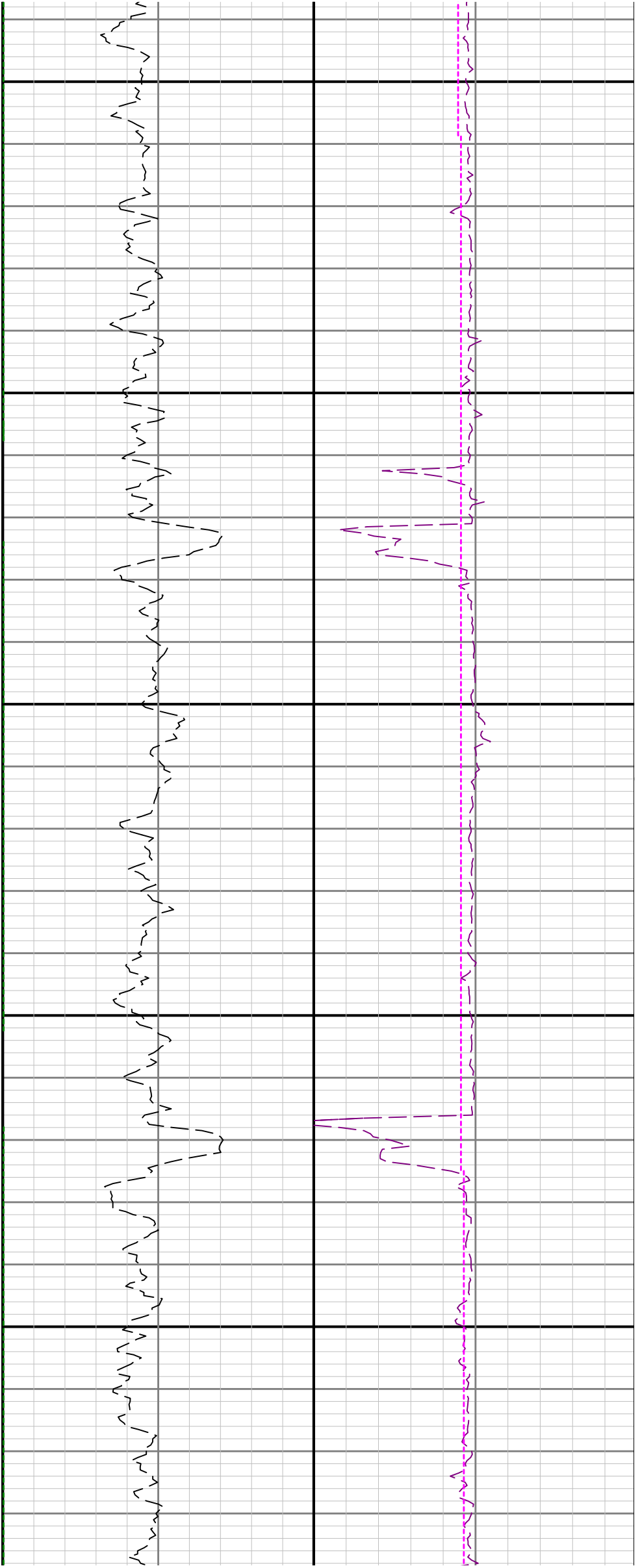


3000

3100

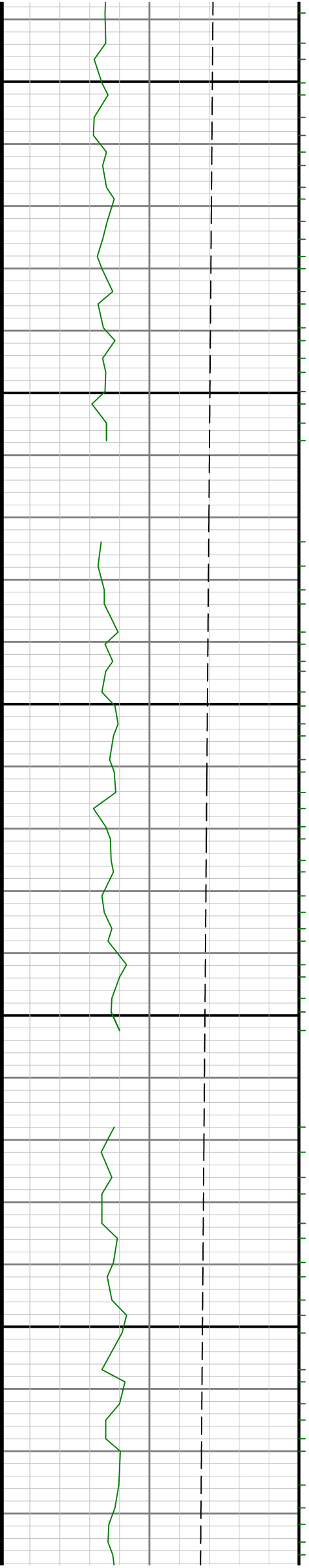
3200

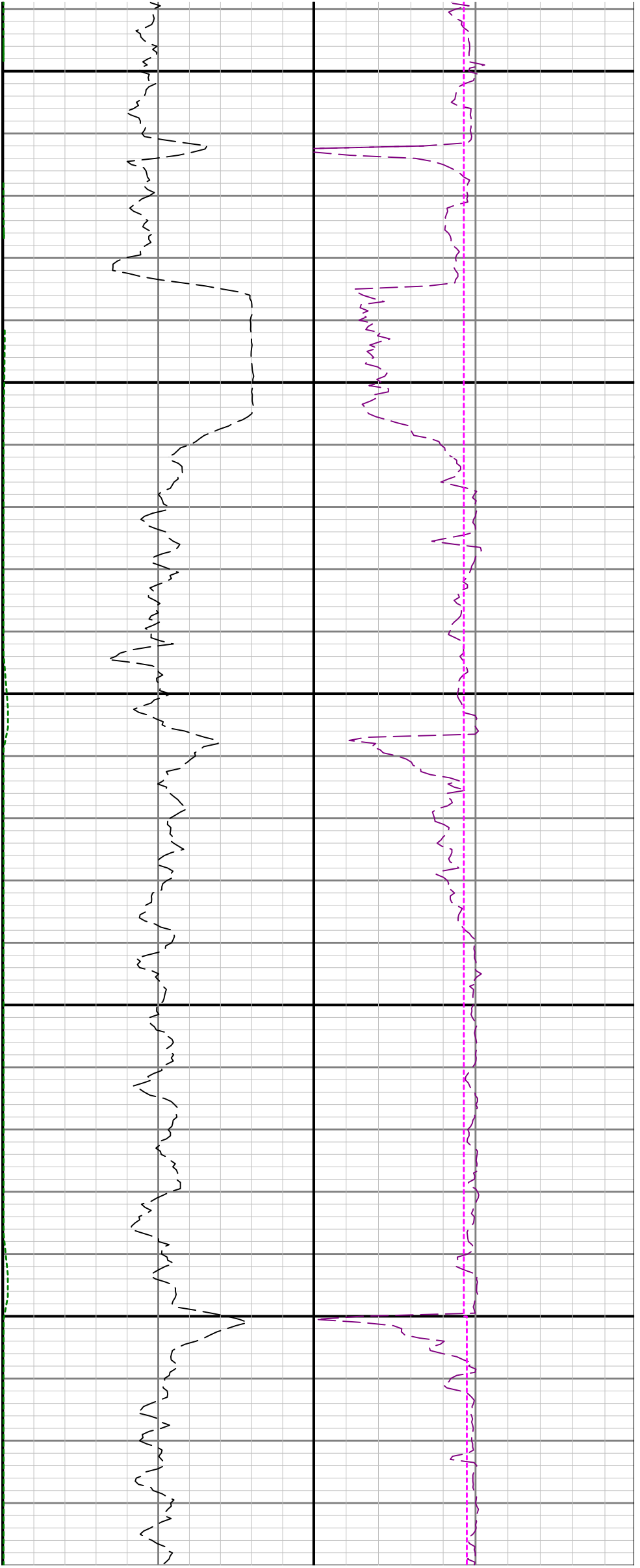




3300

3400

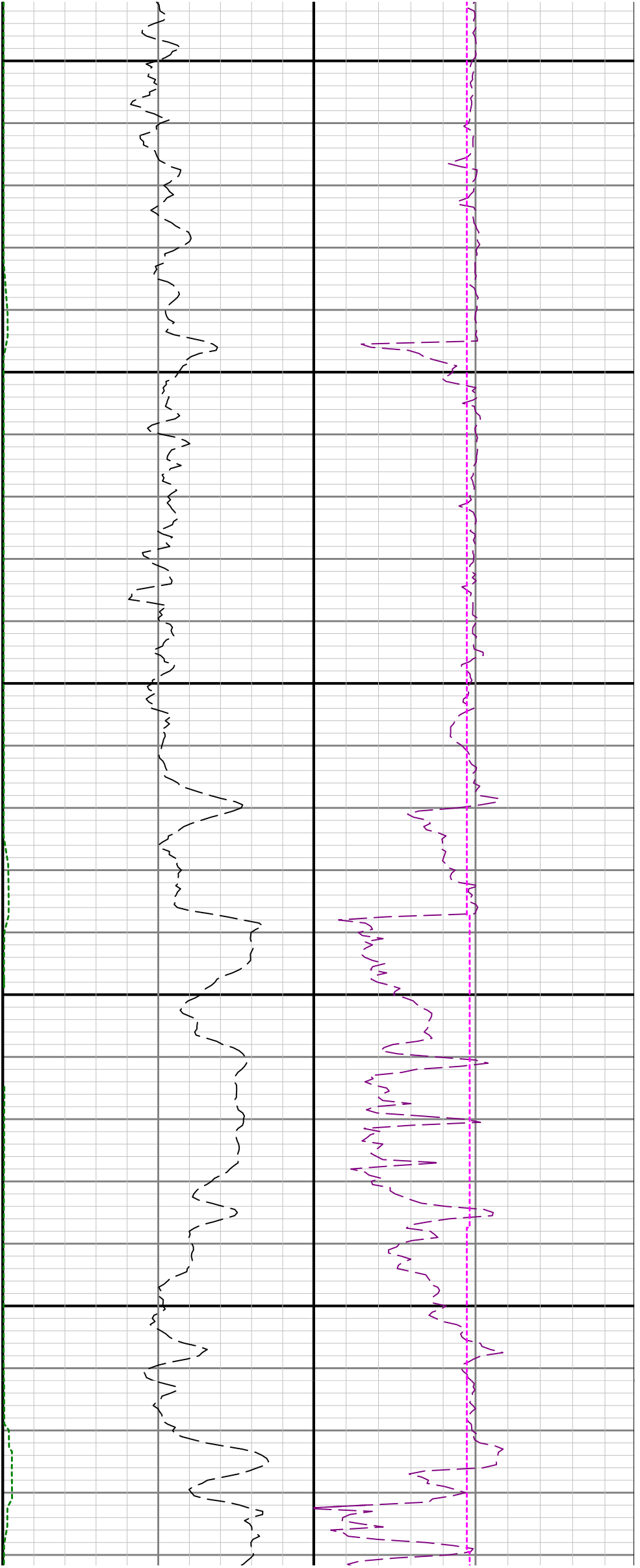




3500

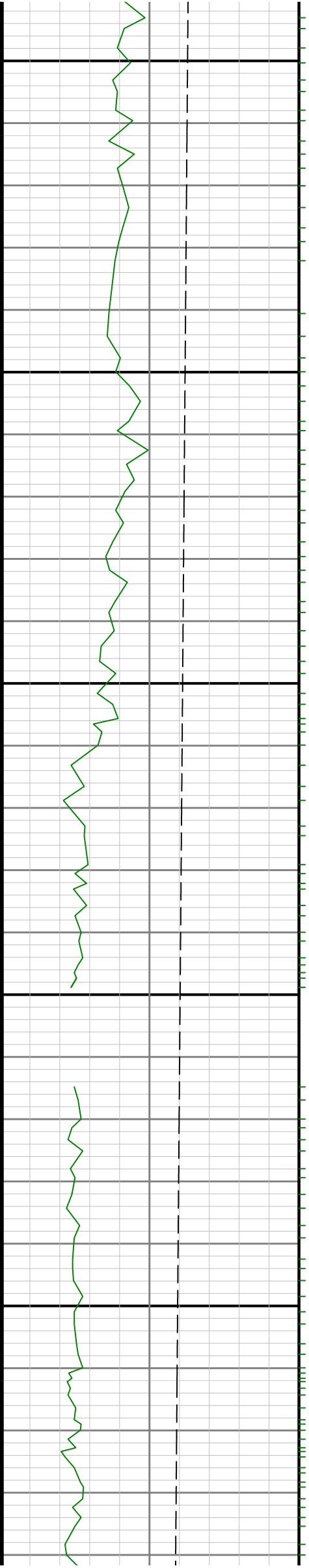
3600

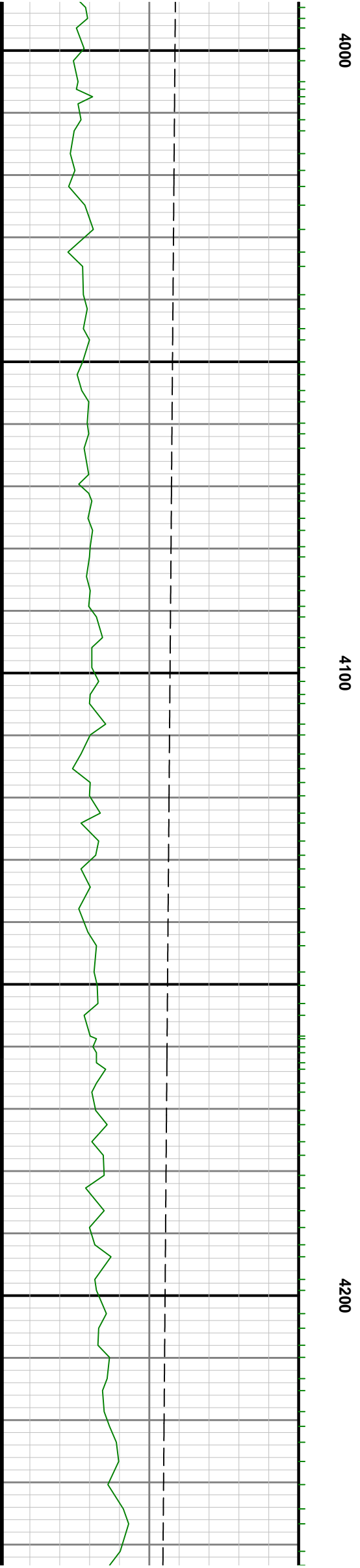
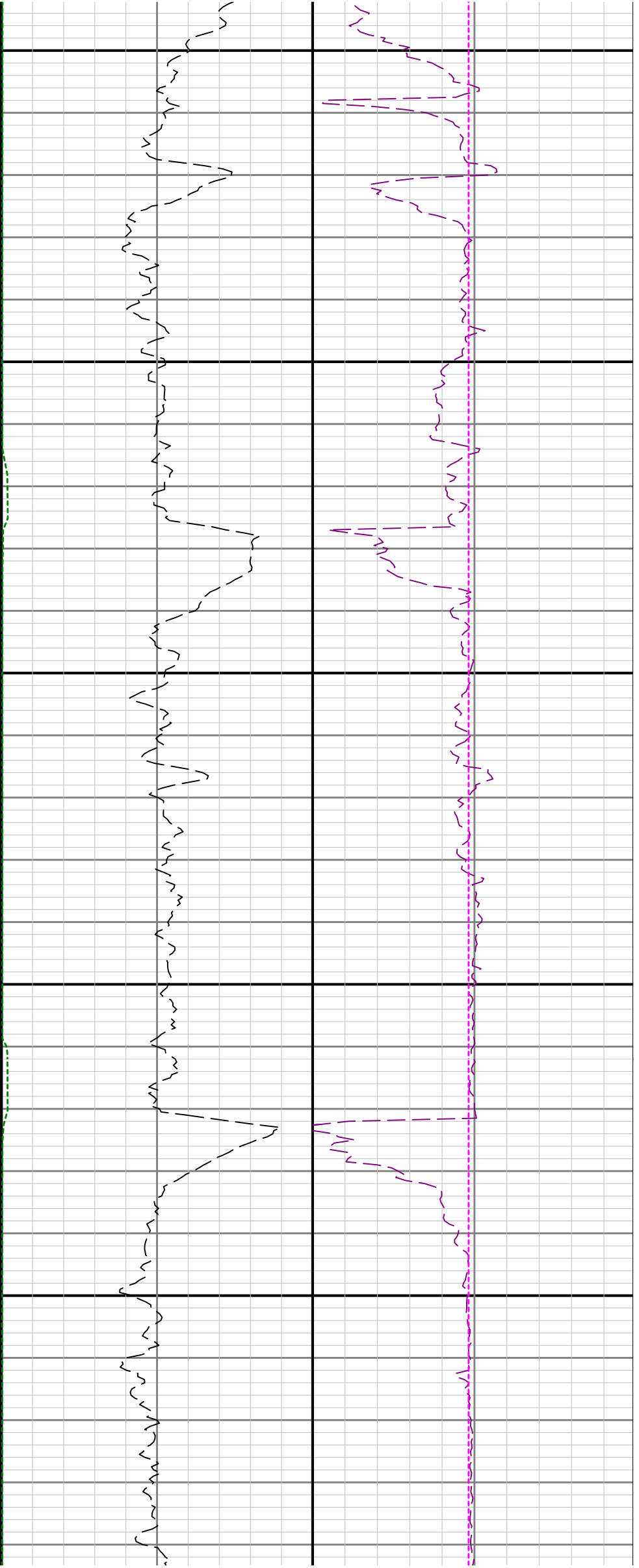
3700

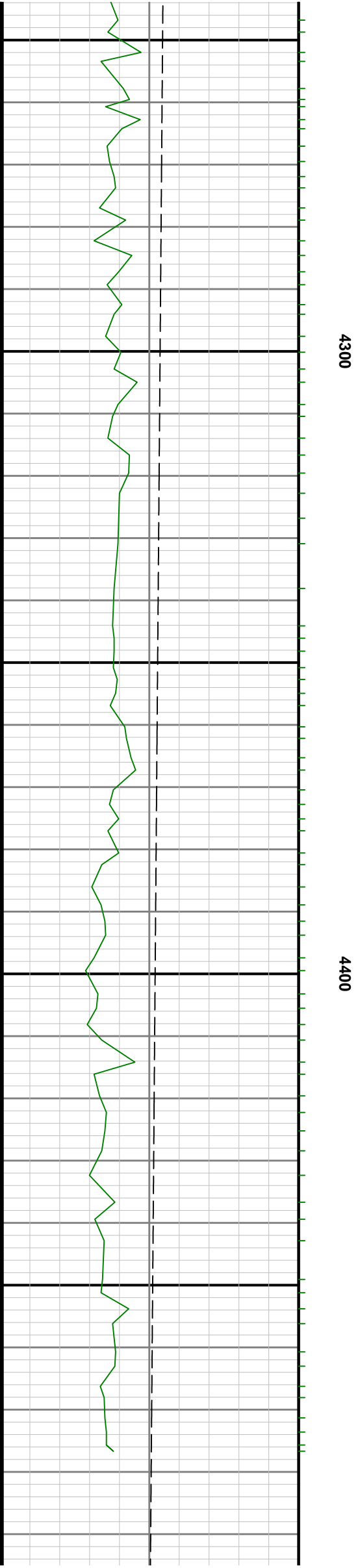
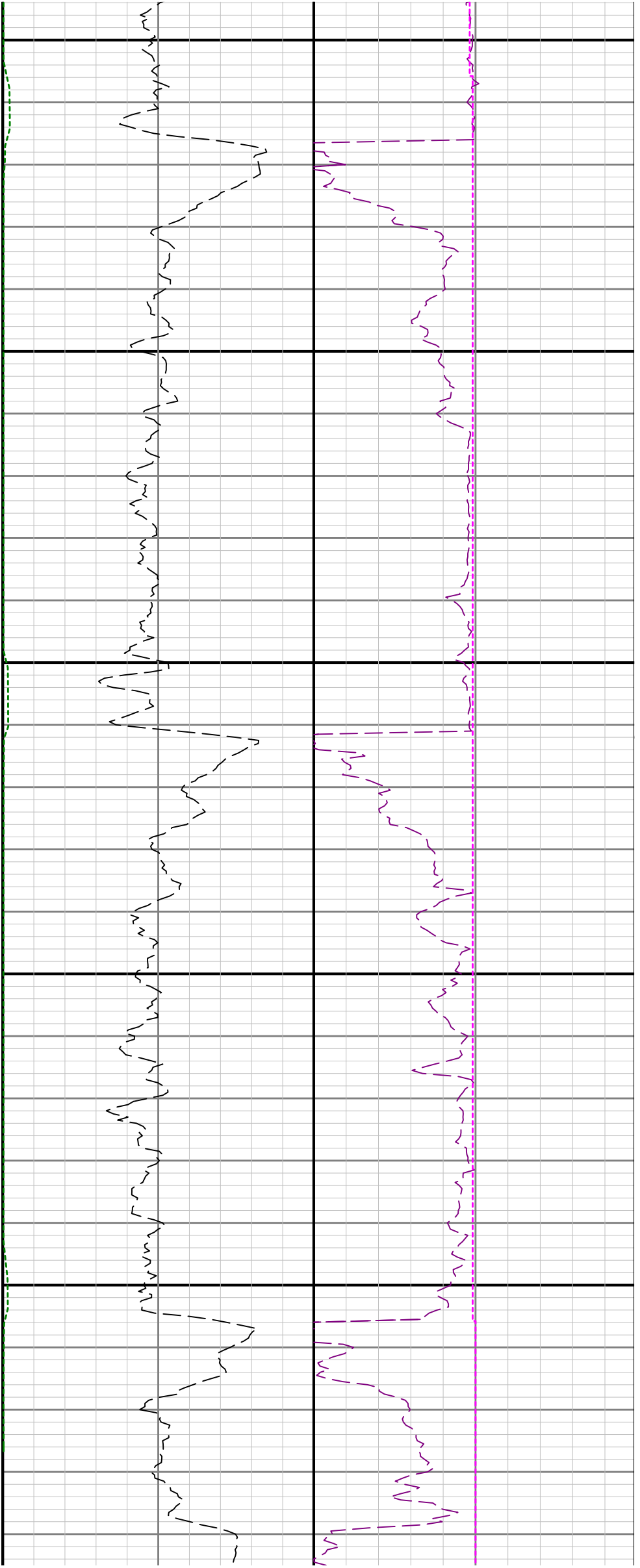


3800

3900





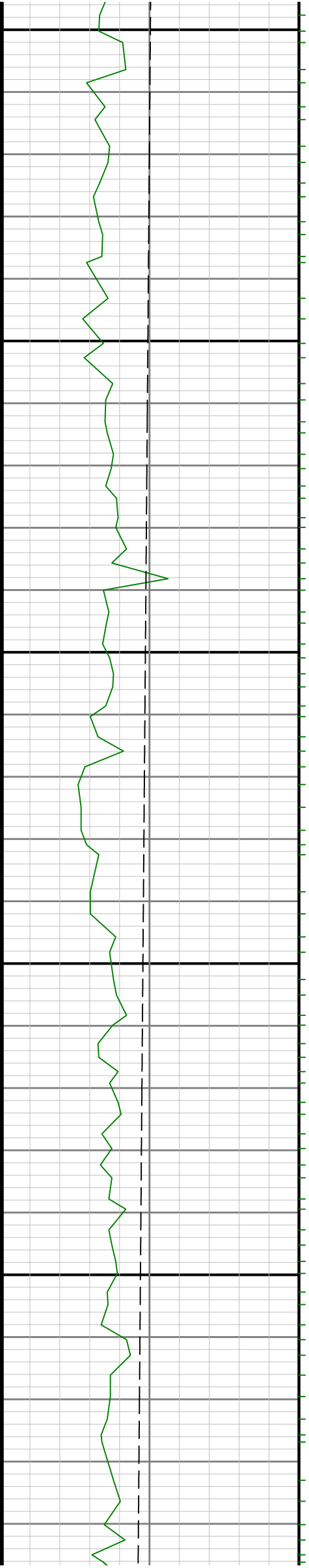




4500

4600

4700

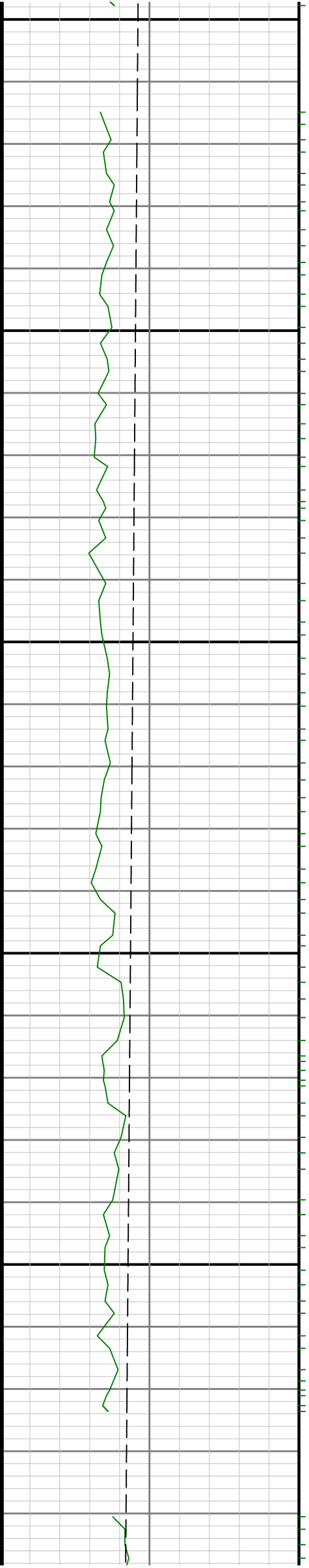


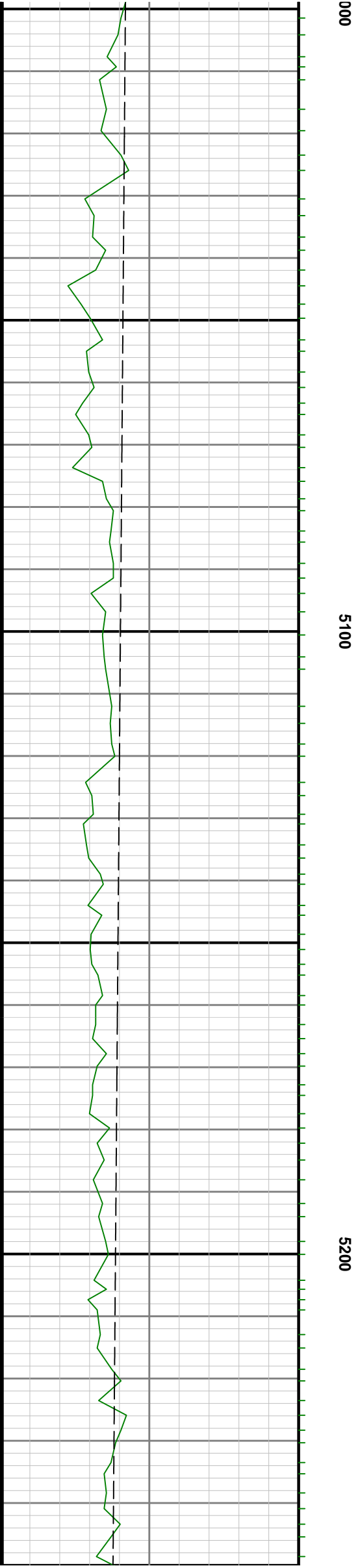
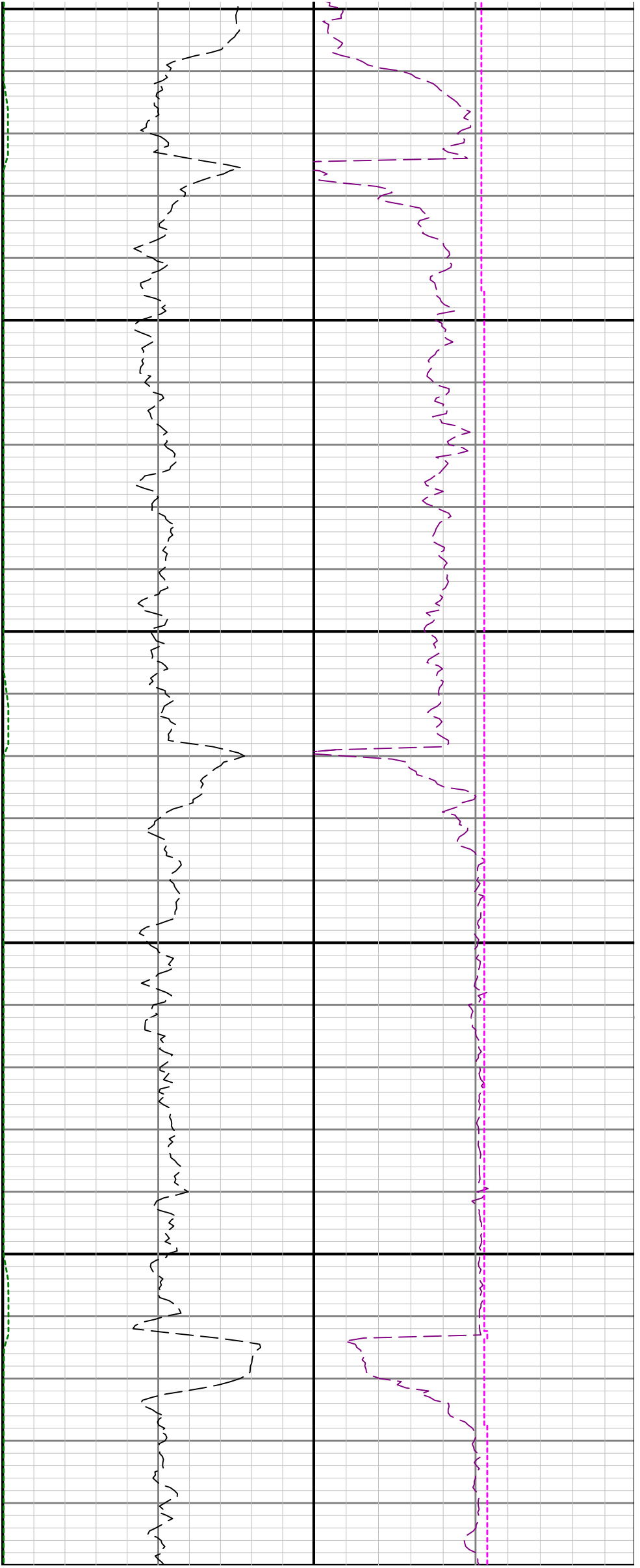


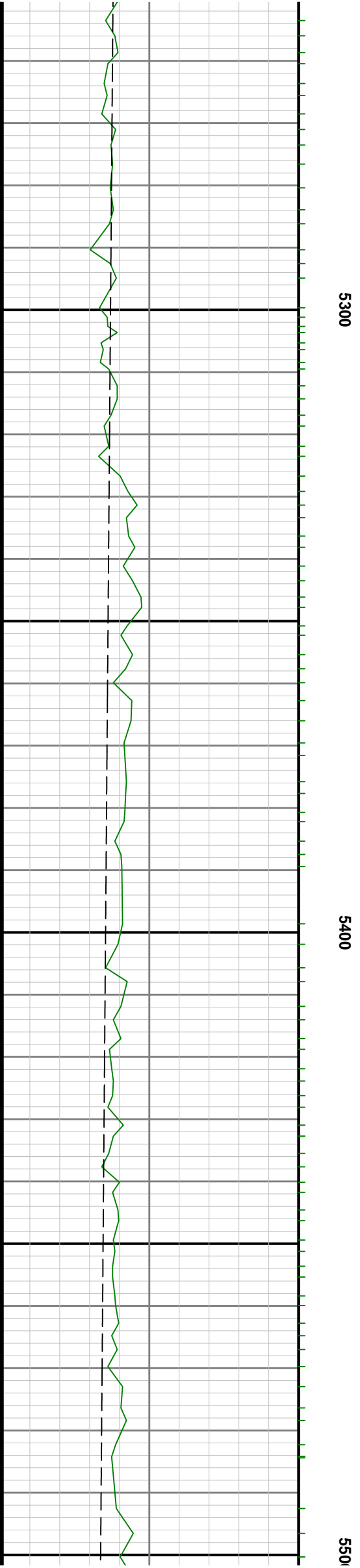
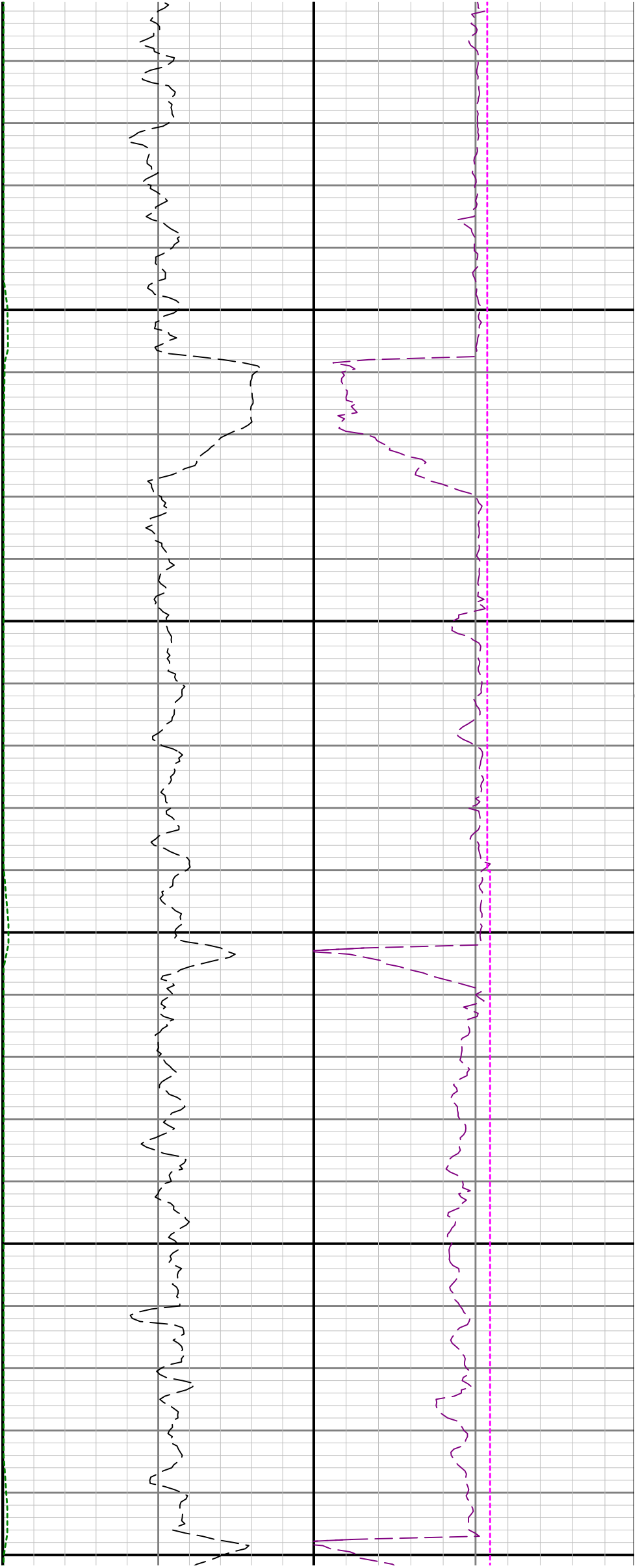
4800

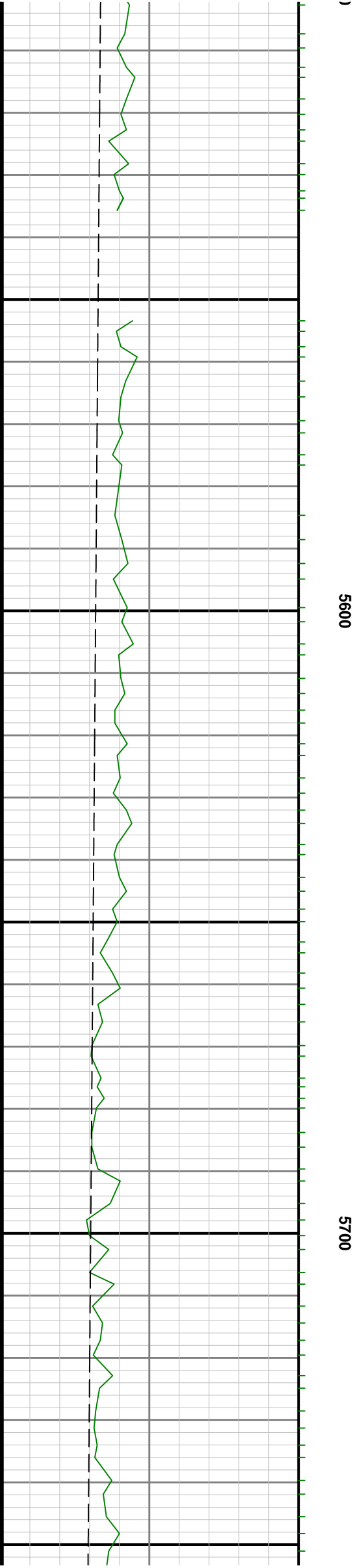
4900

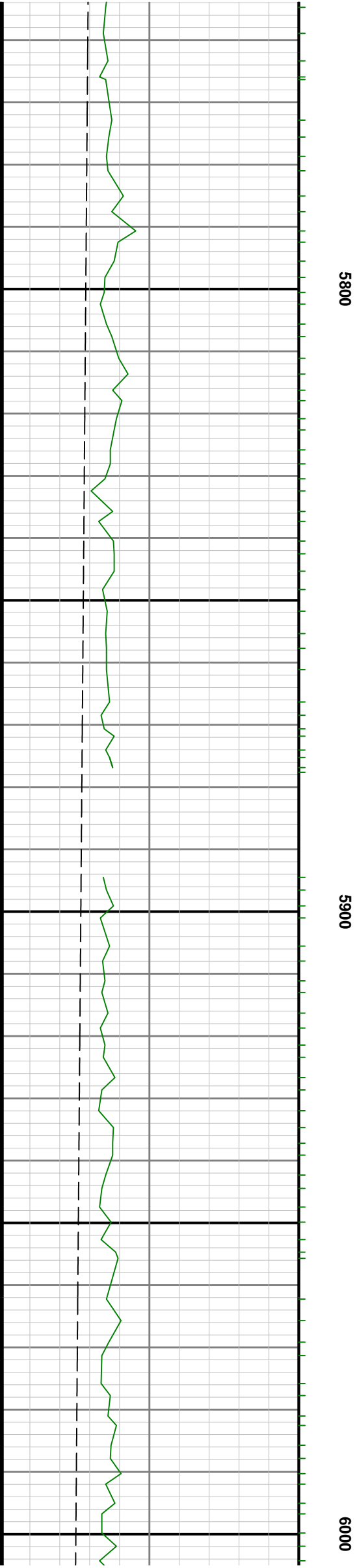
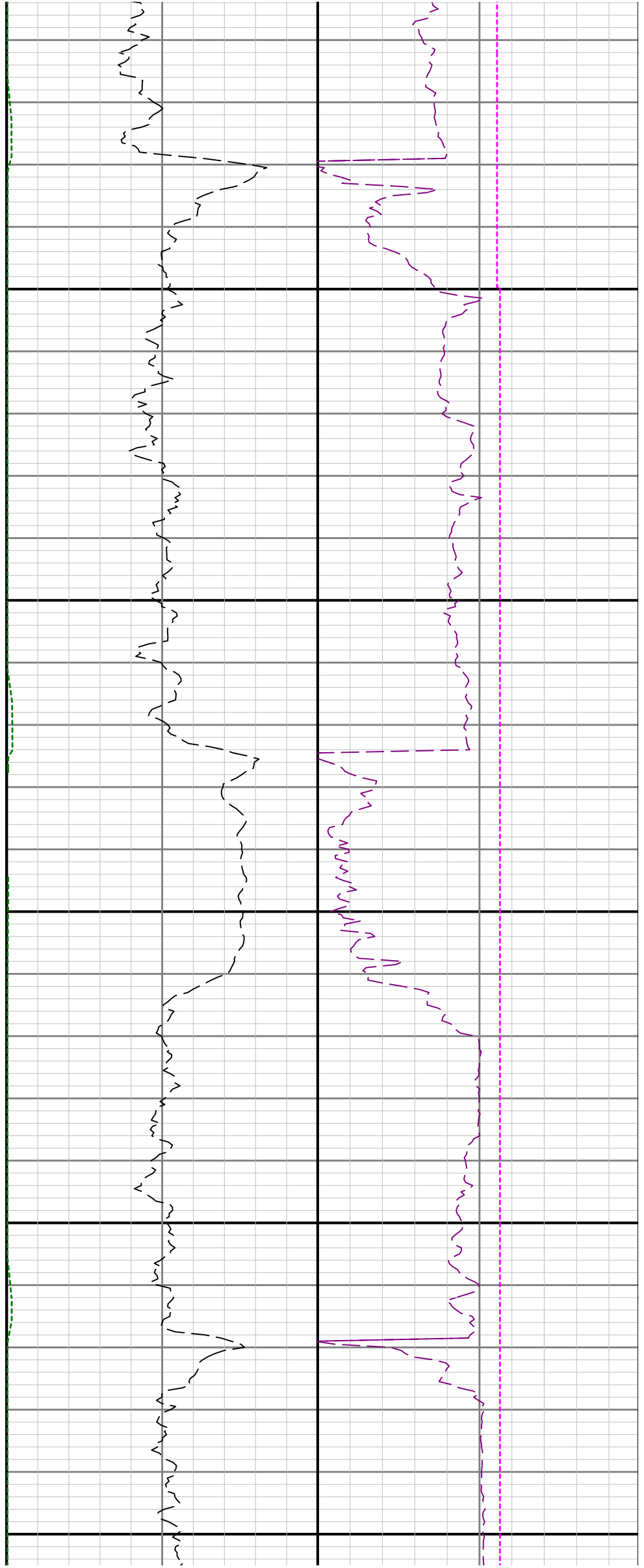
5

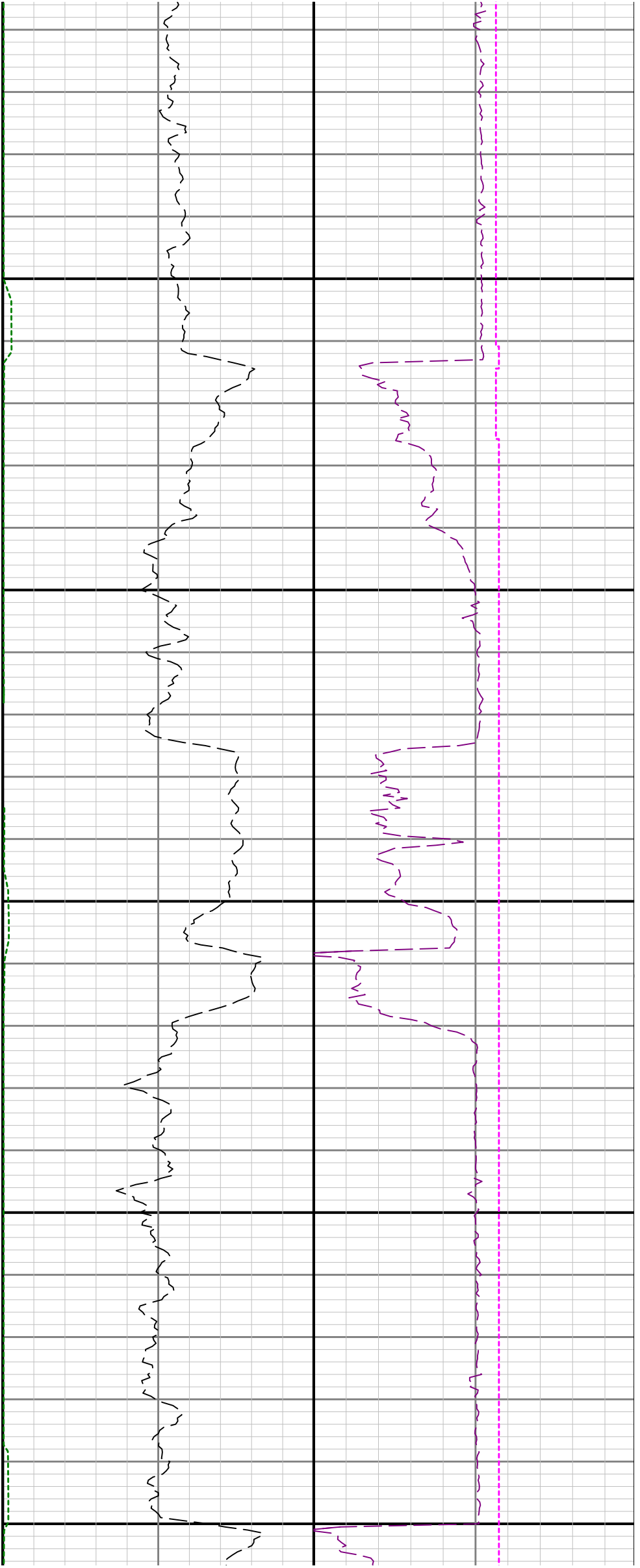






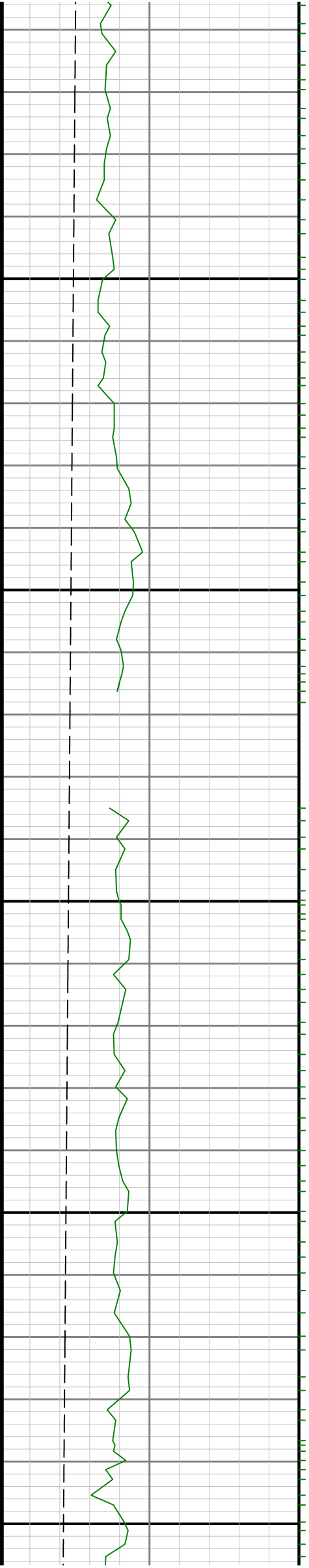


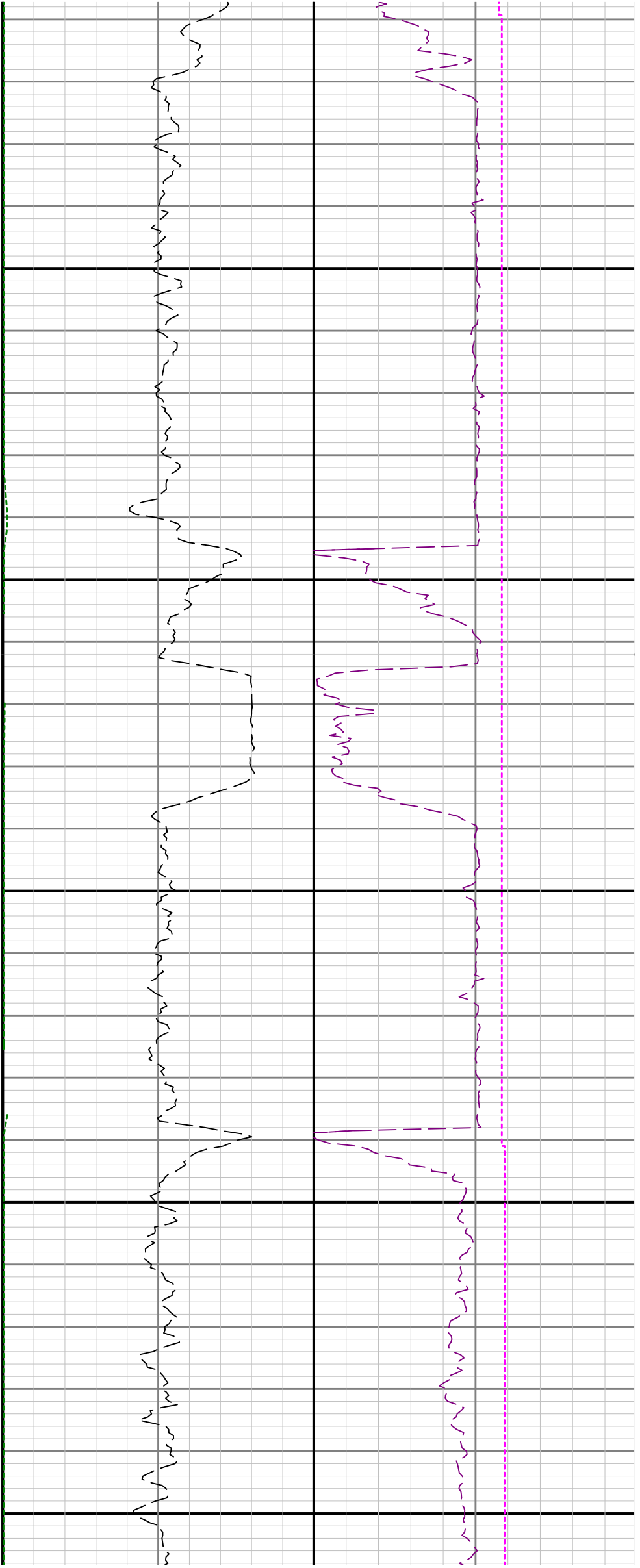


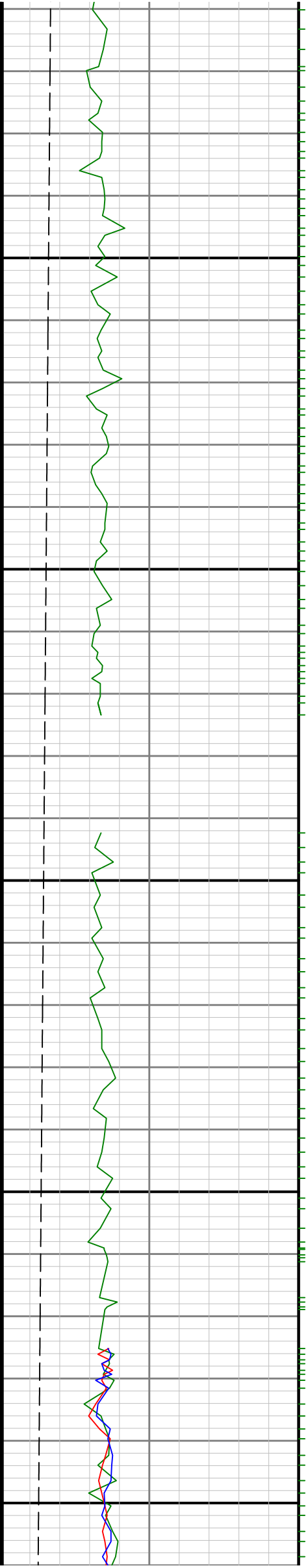


6100

6200

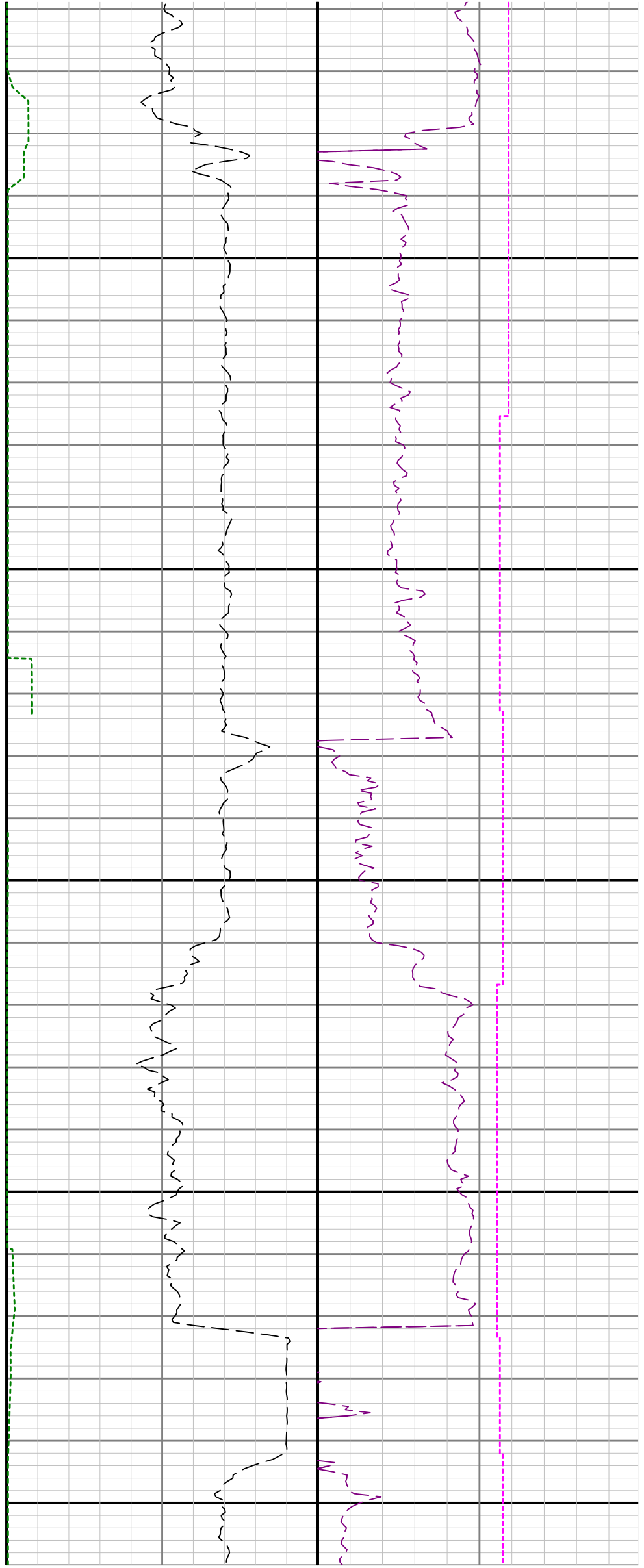


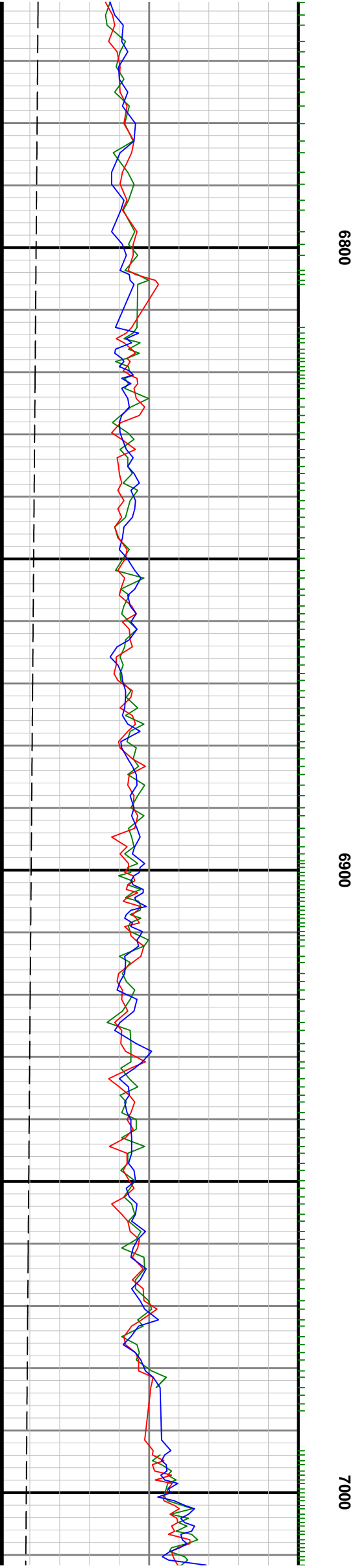
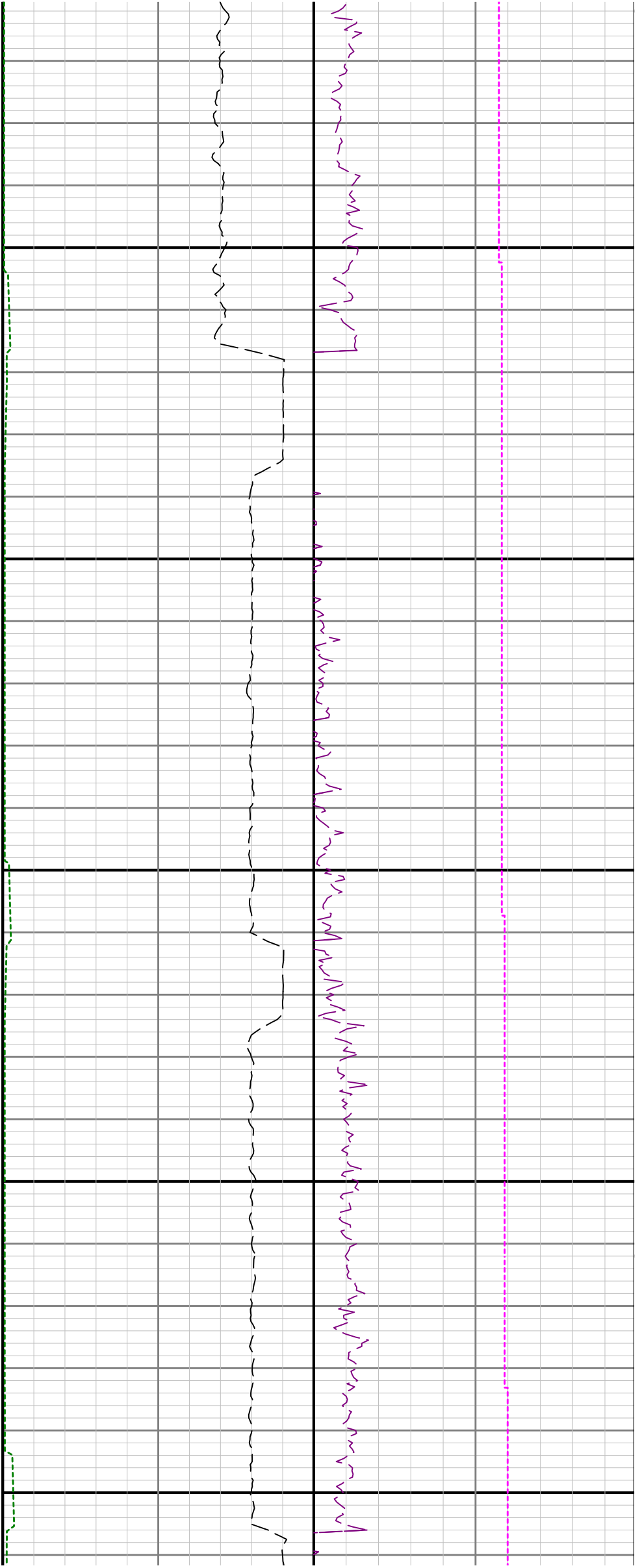


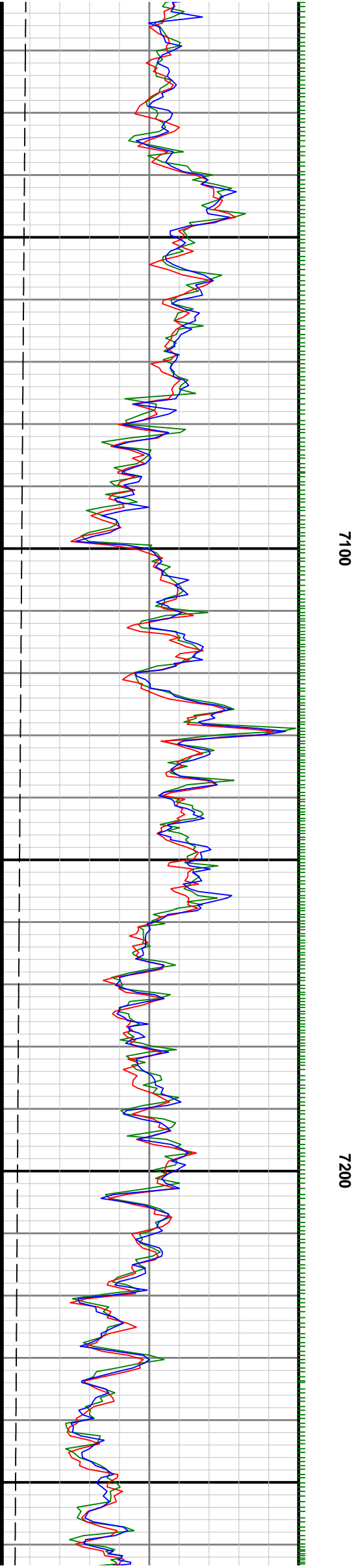
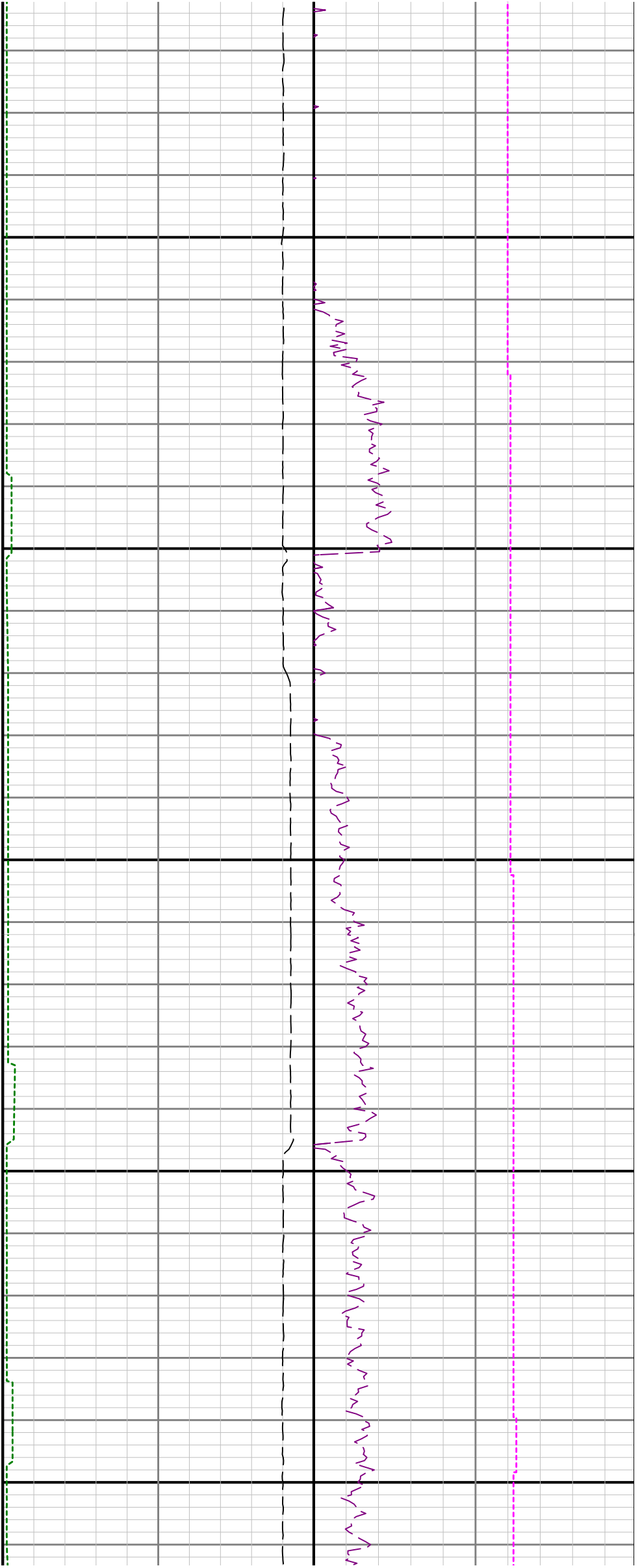


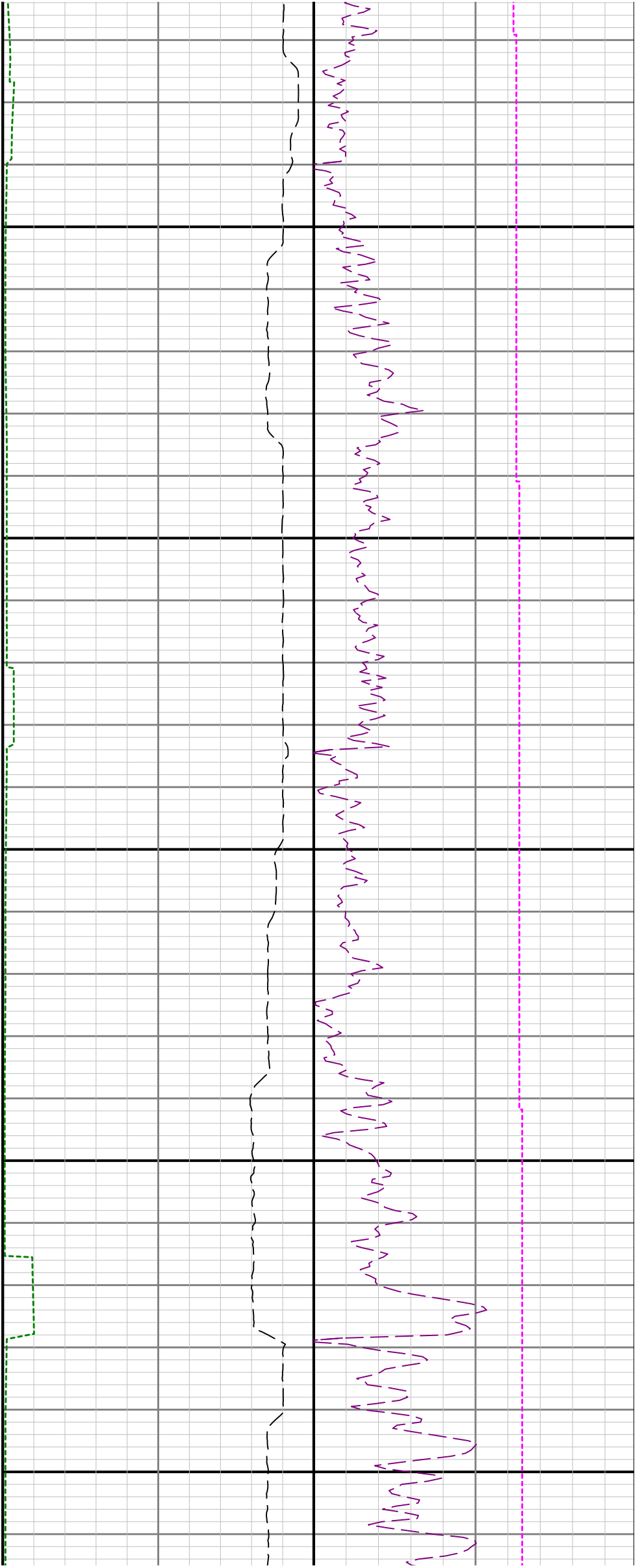
00600

6700





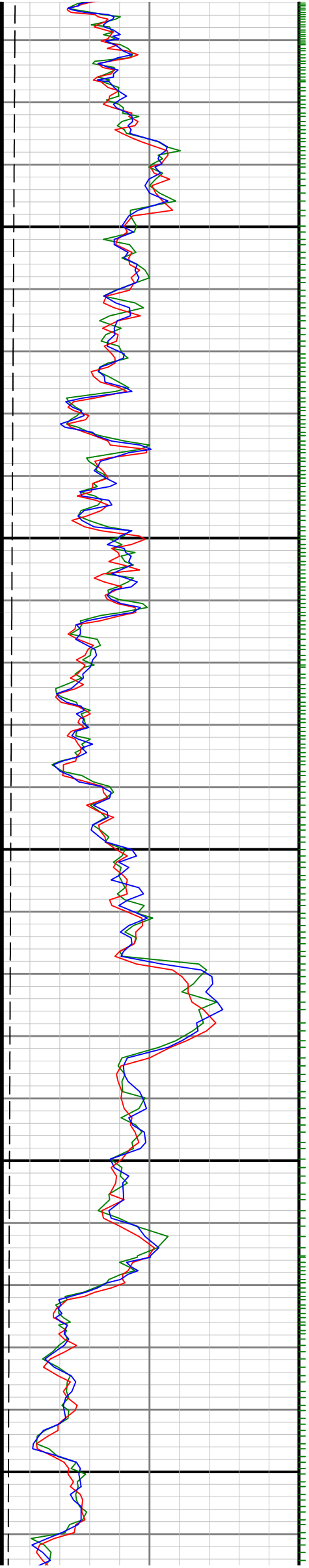


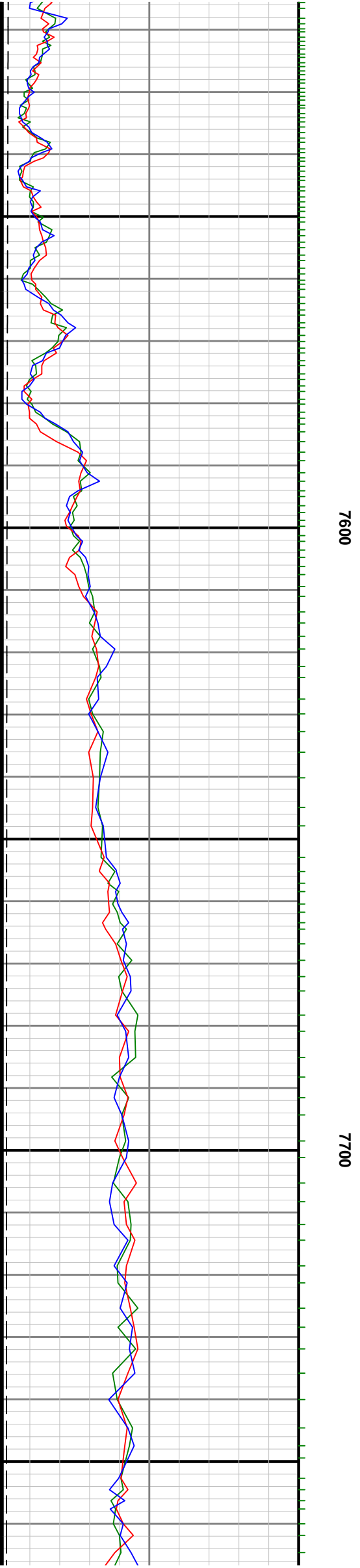
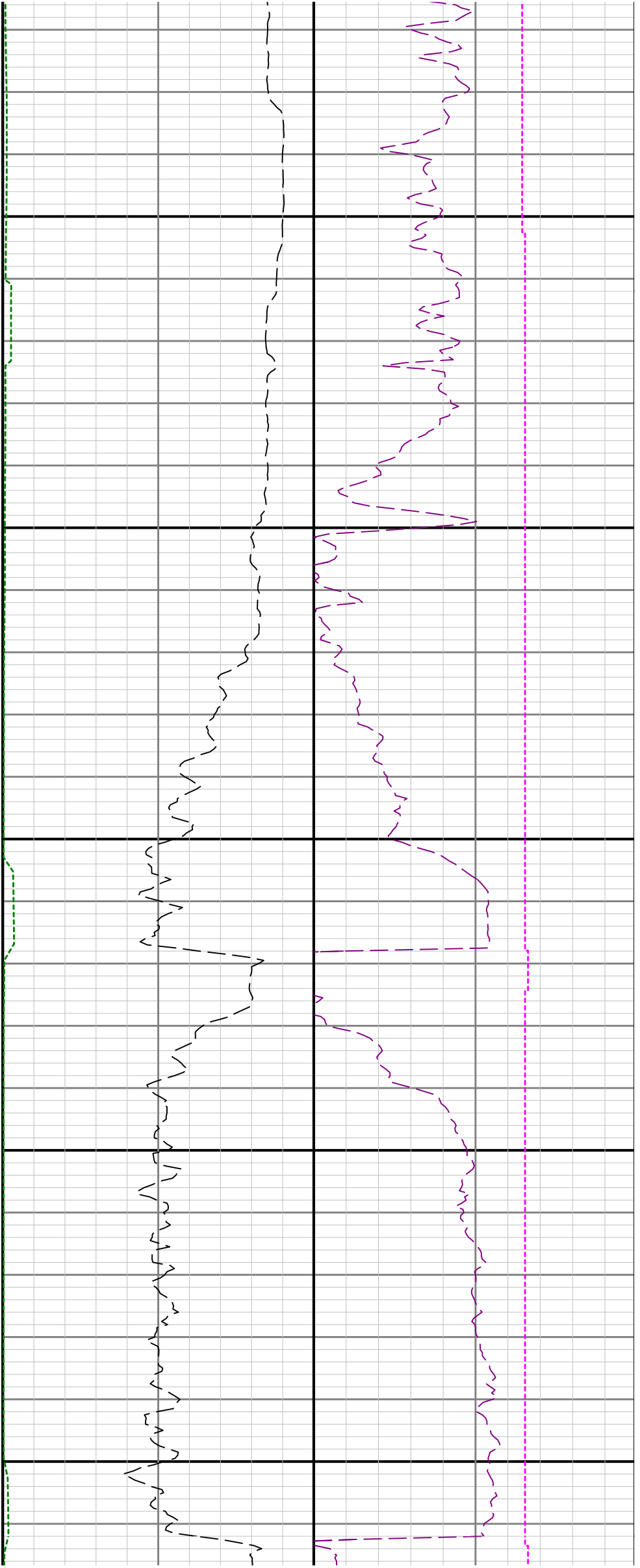


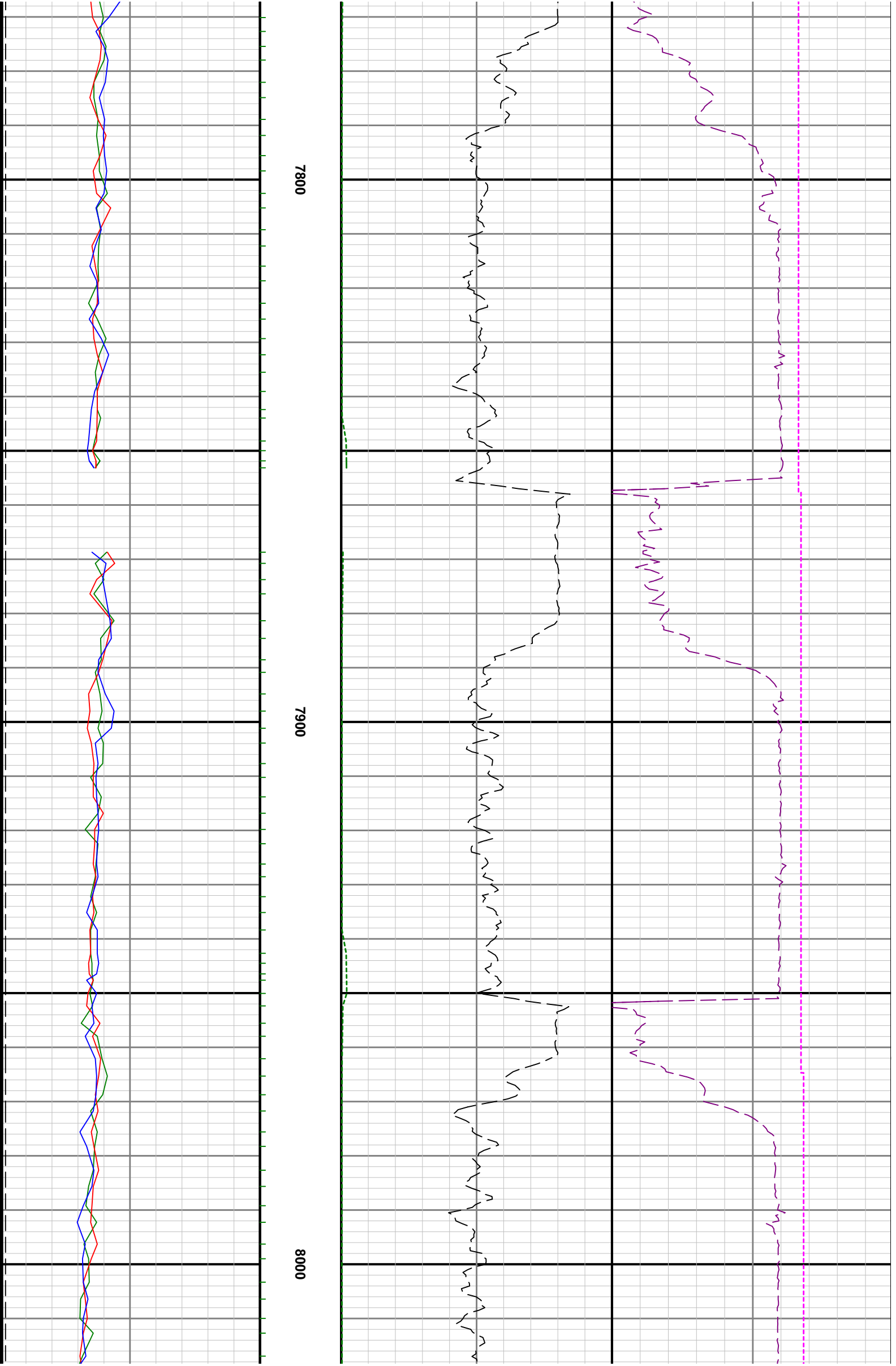
7300

7400

7500



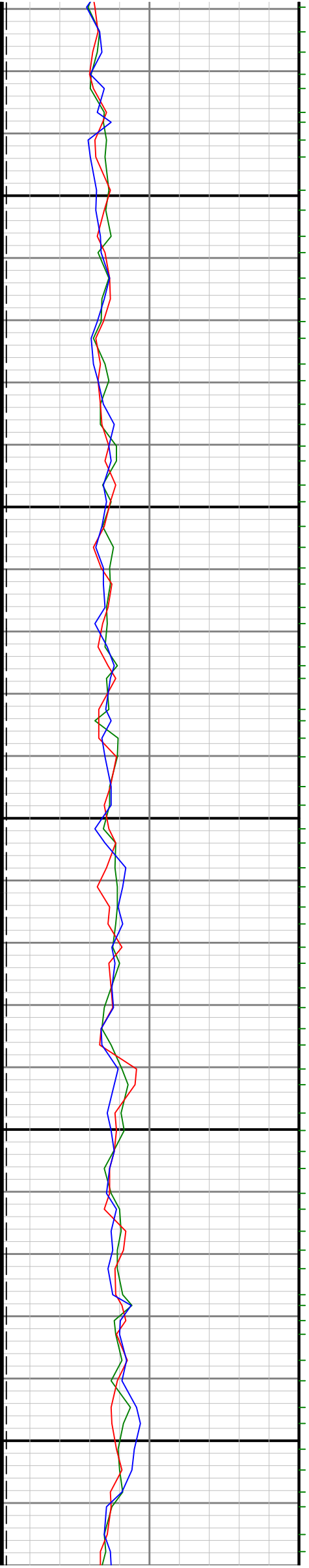


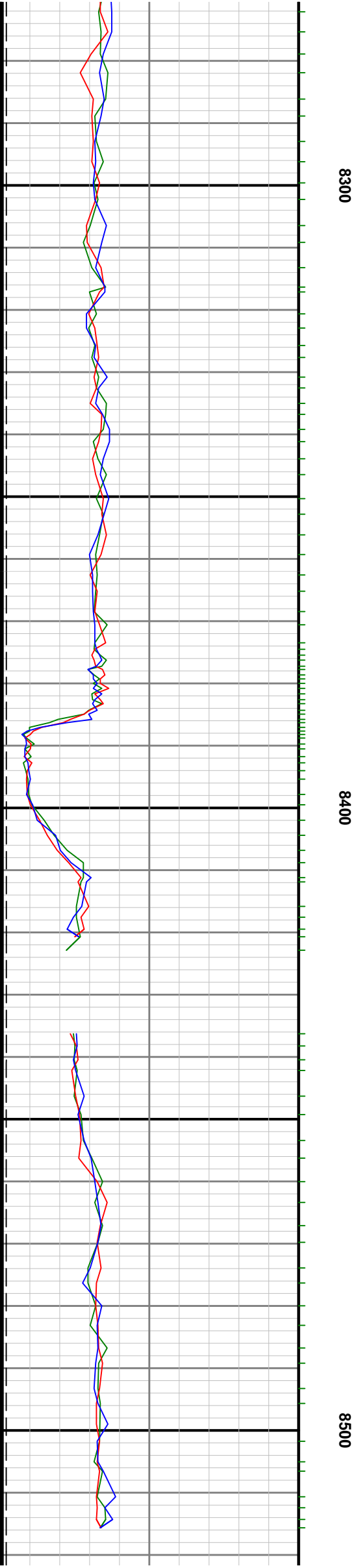
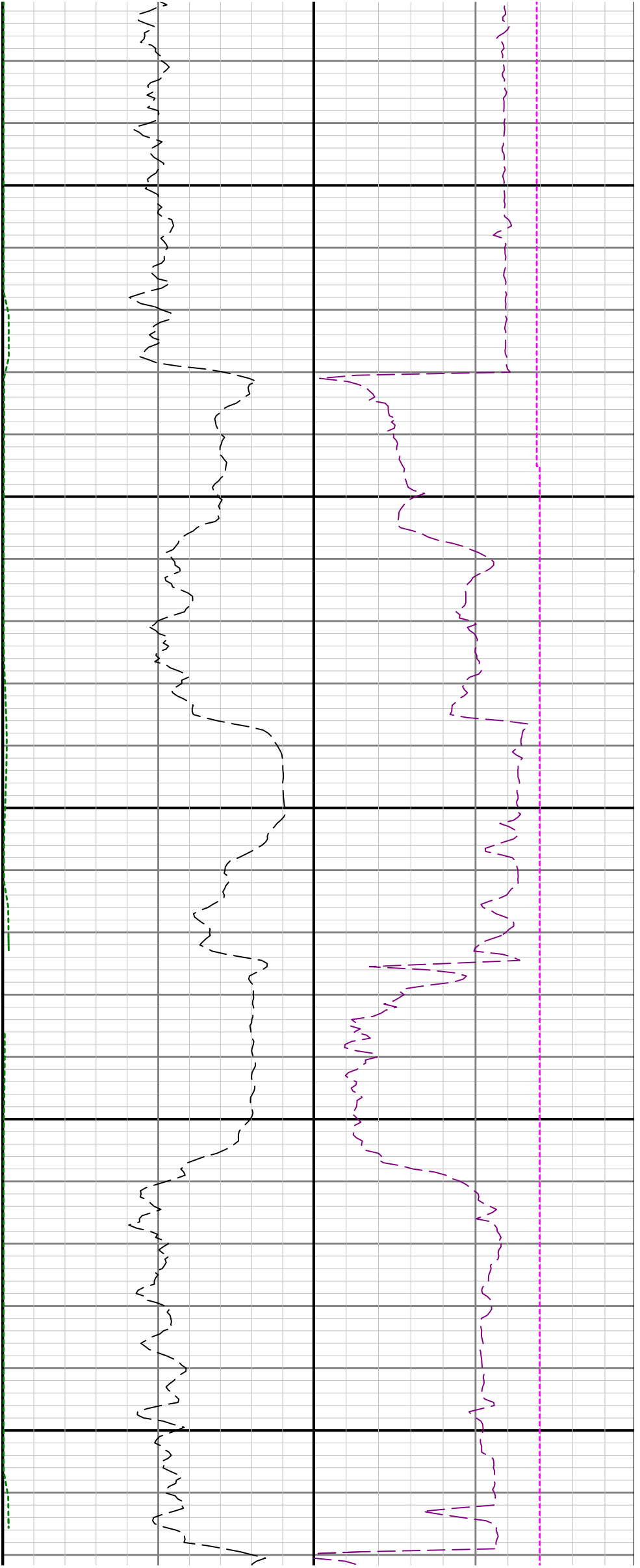


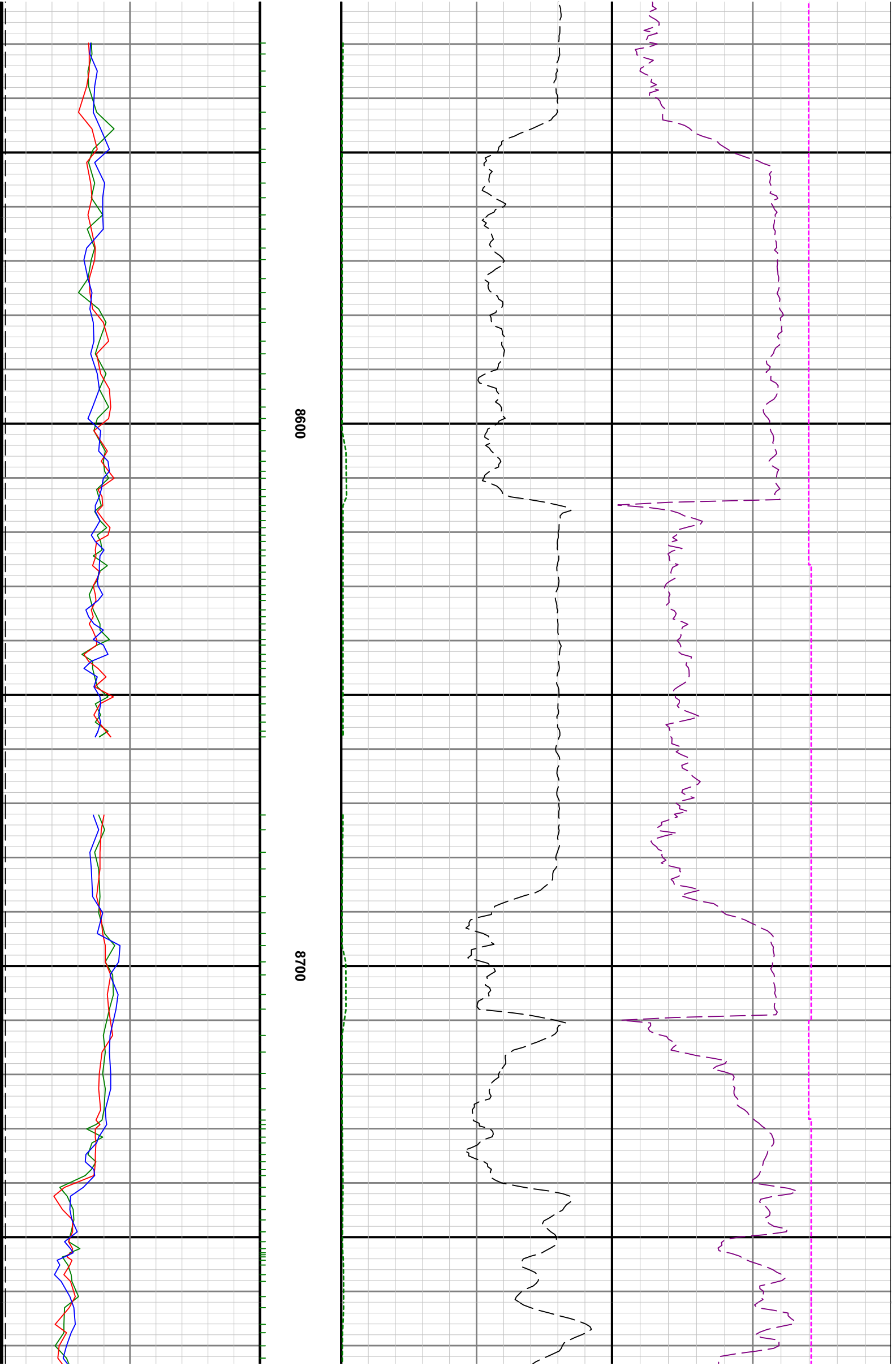


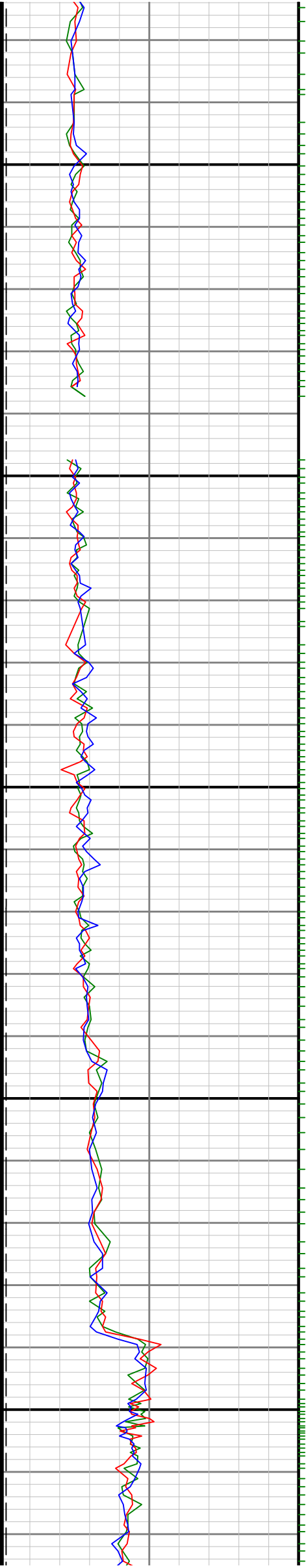
8100

8200





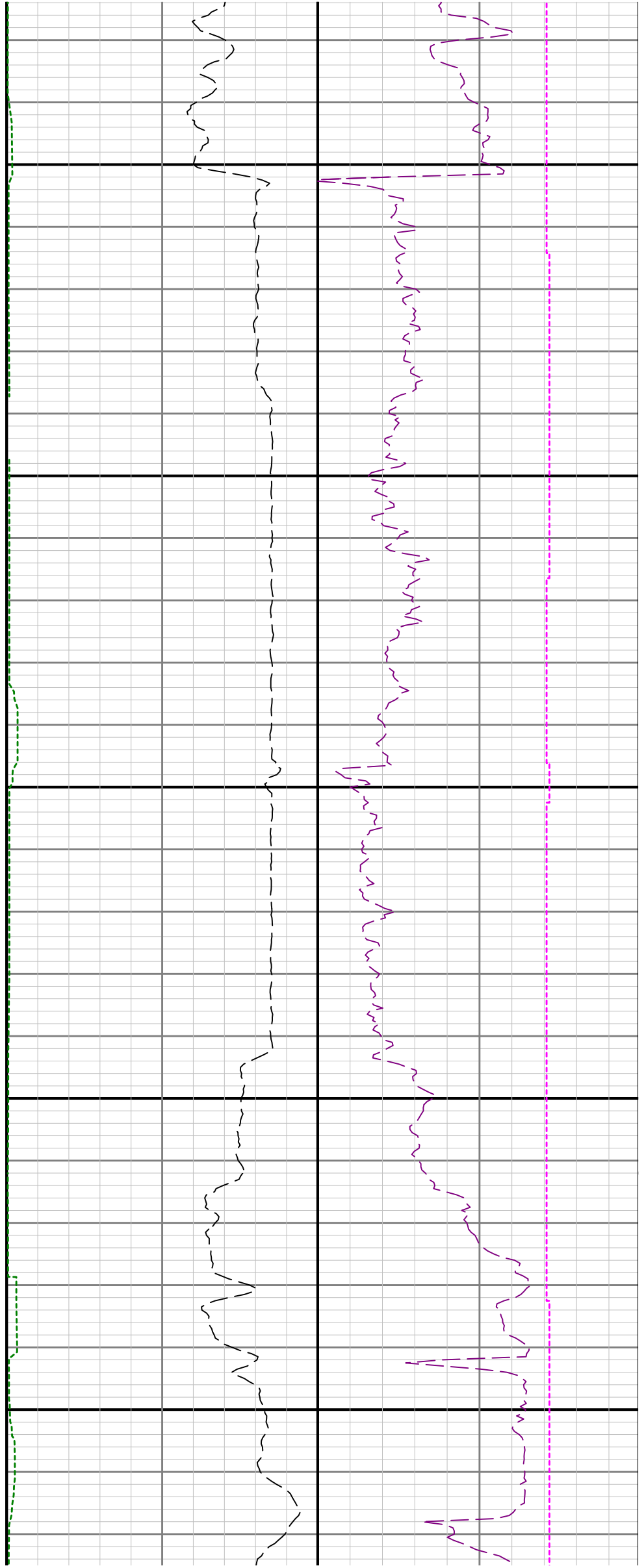


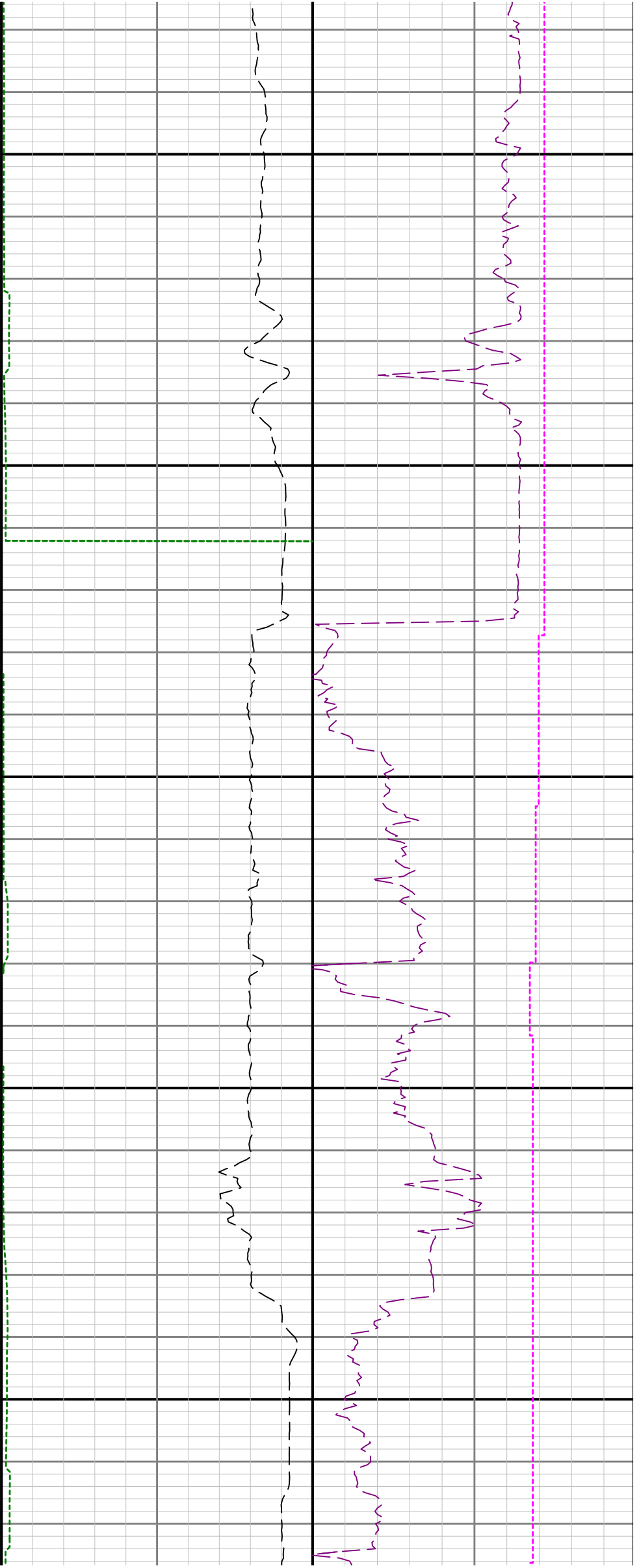


8800

8900

9000

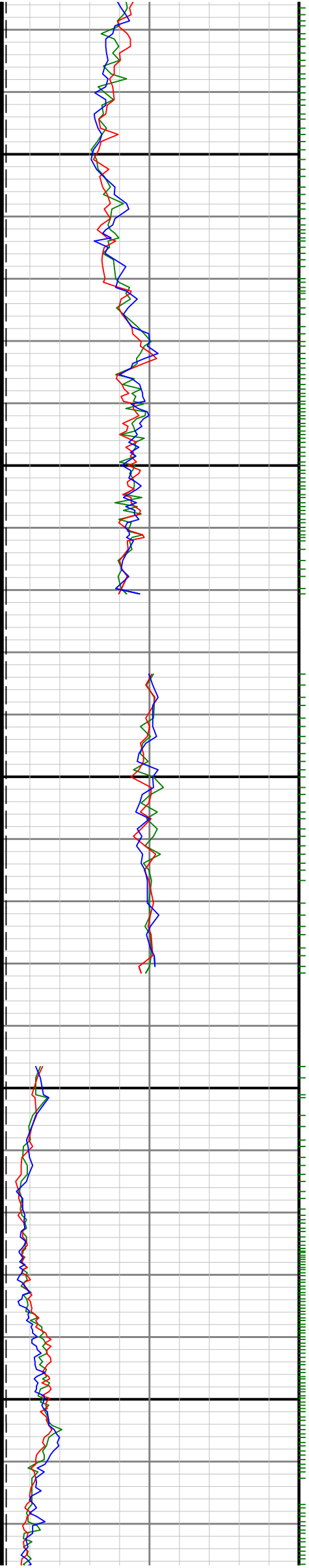


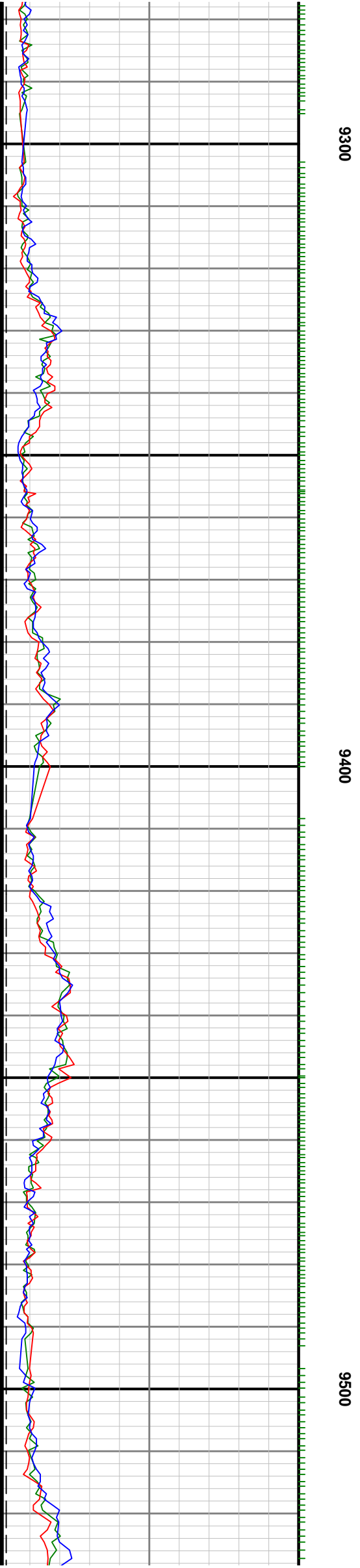
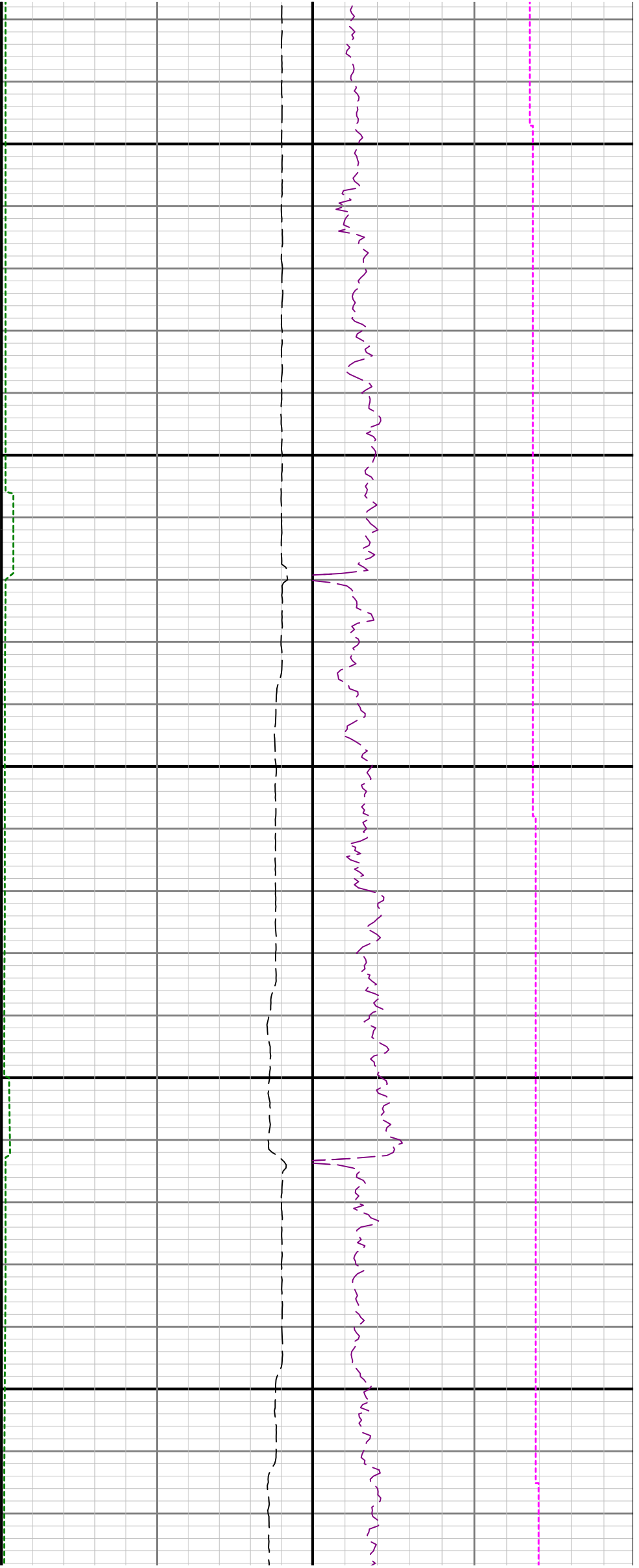


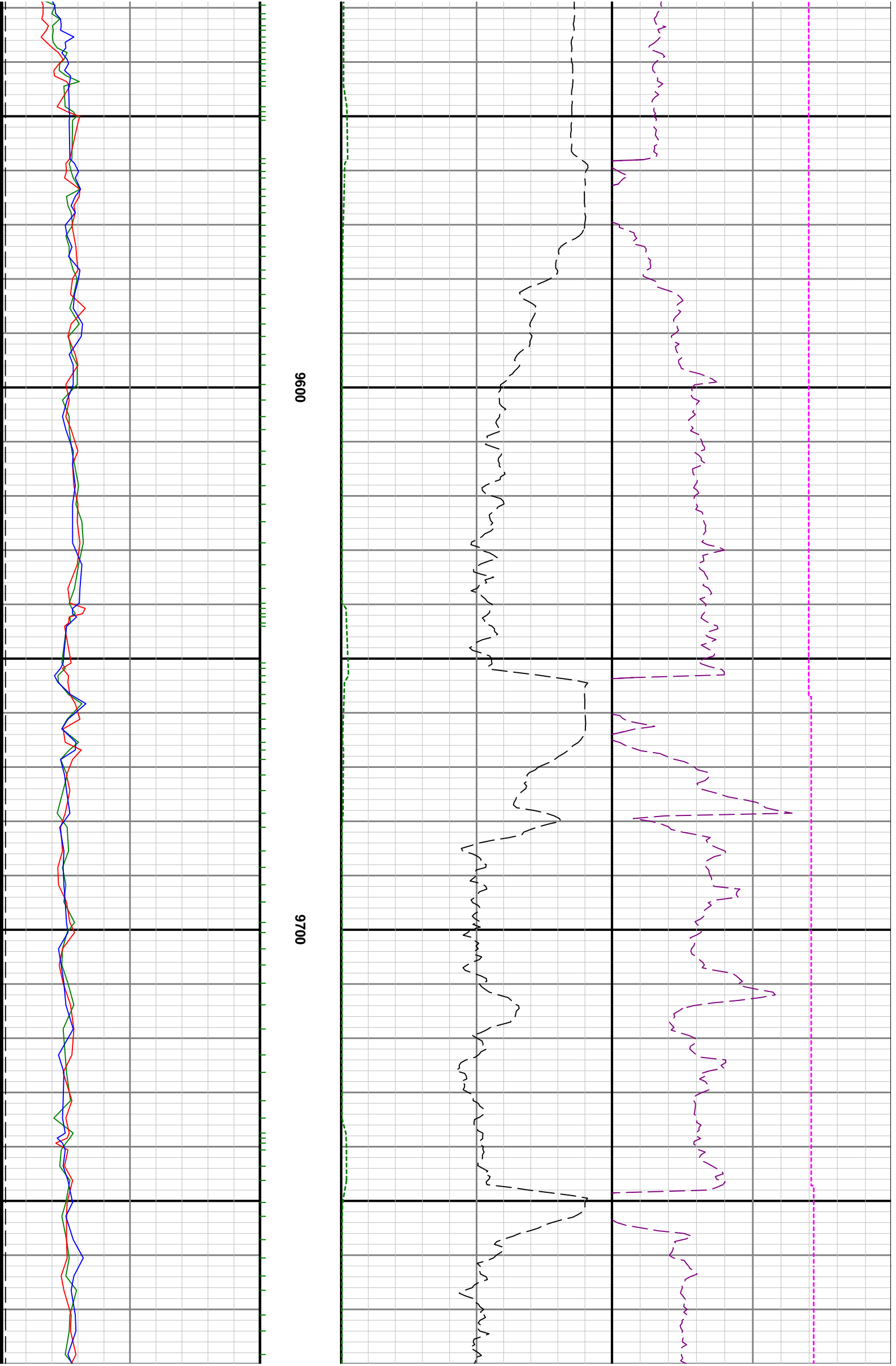
9100

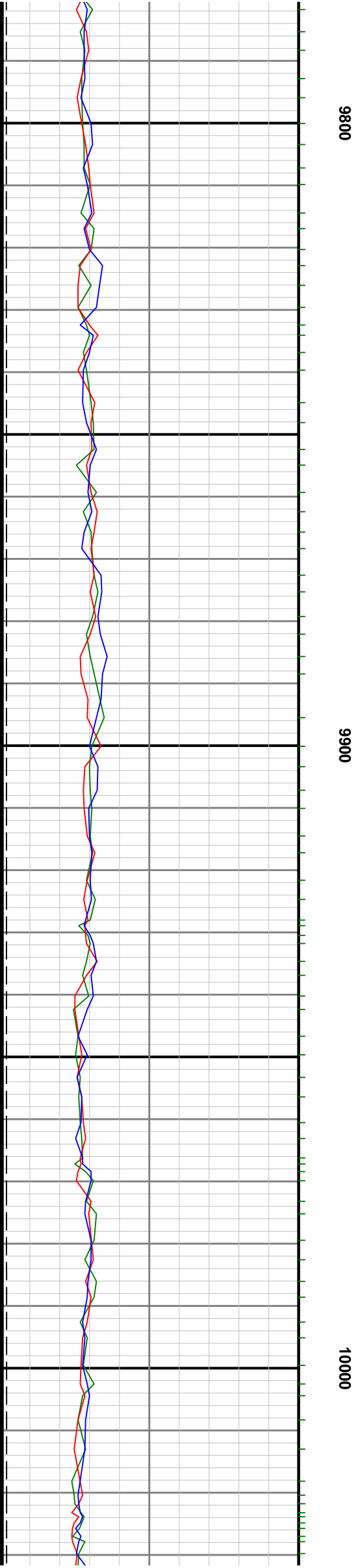
9200

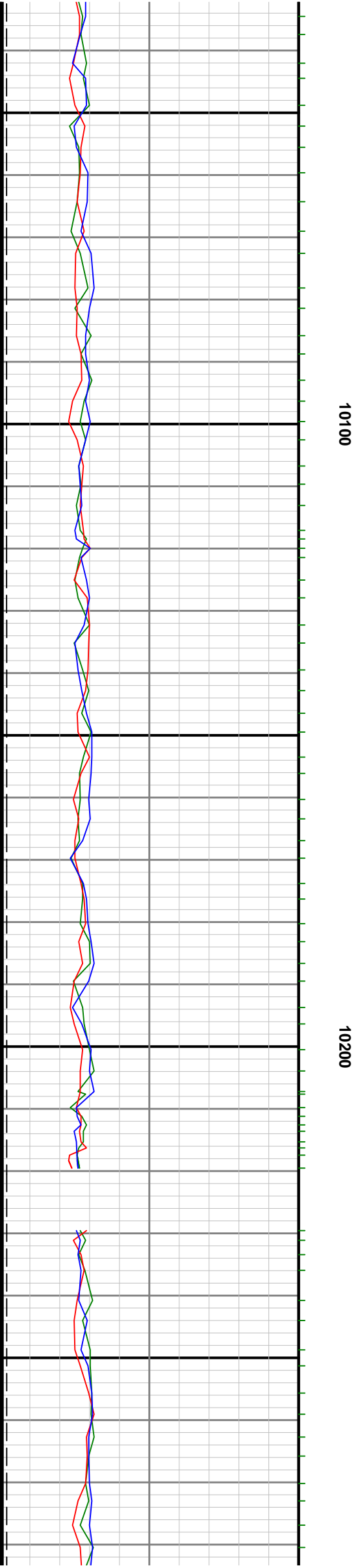
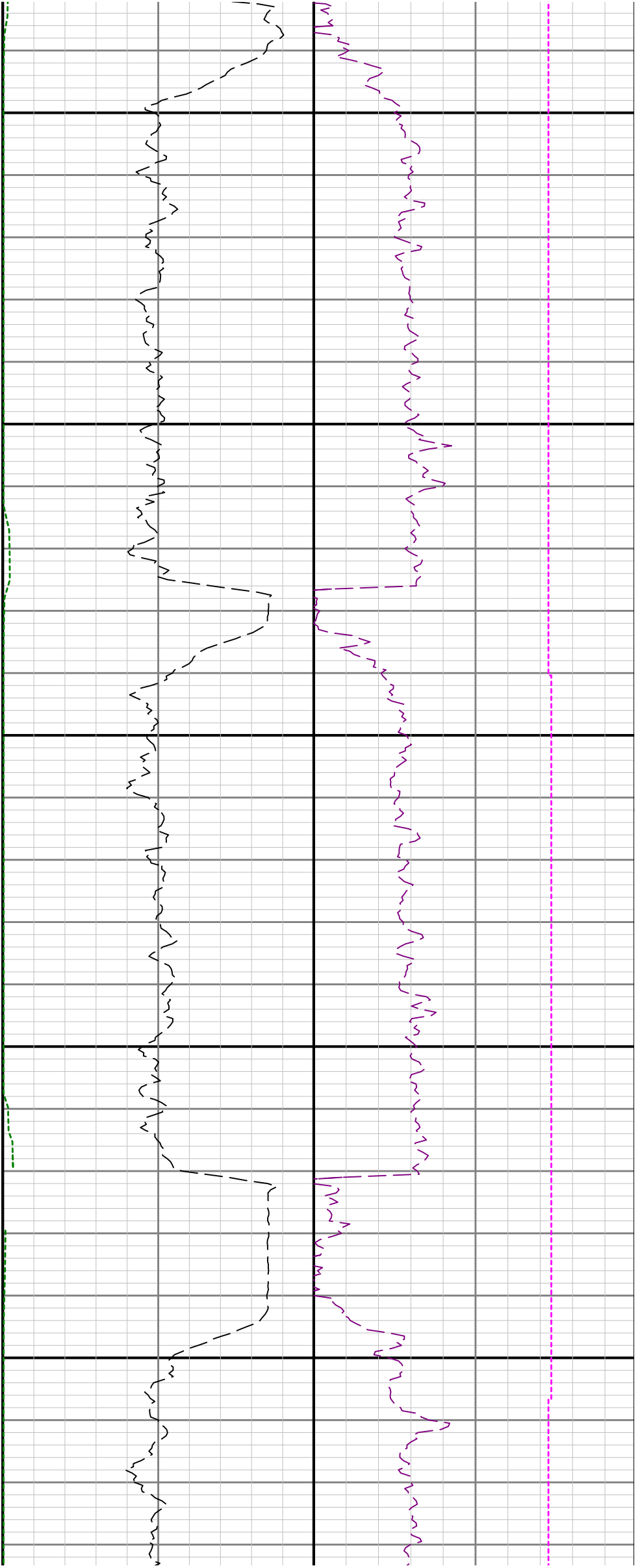
R2<->R3

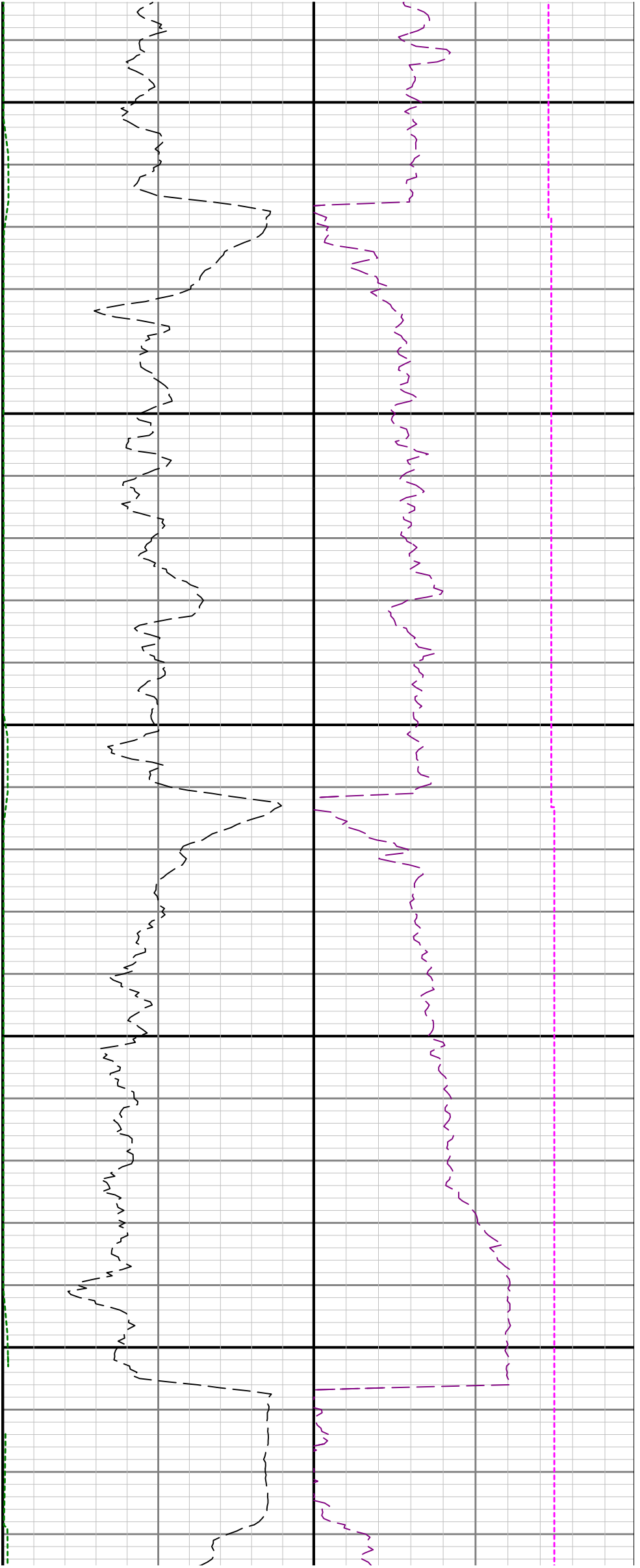








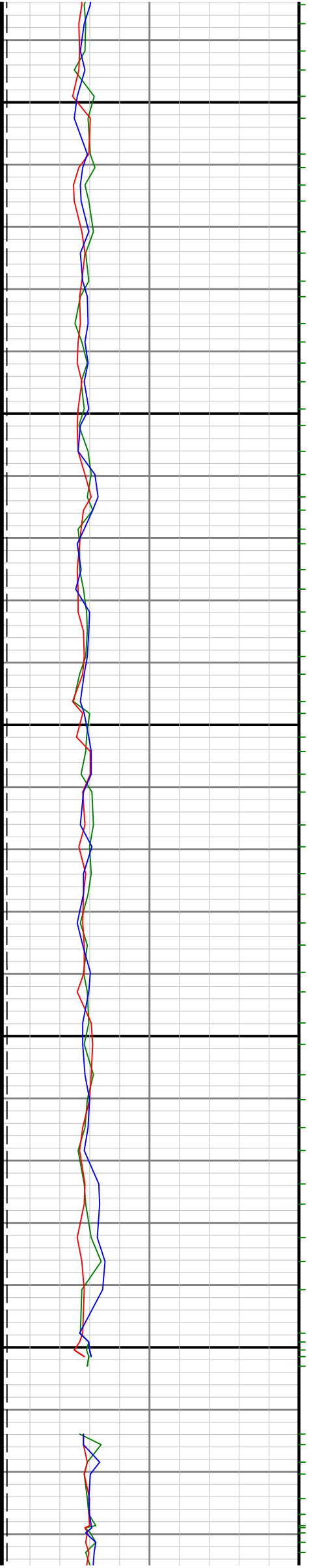


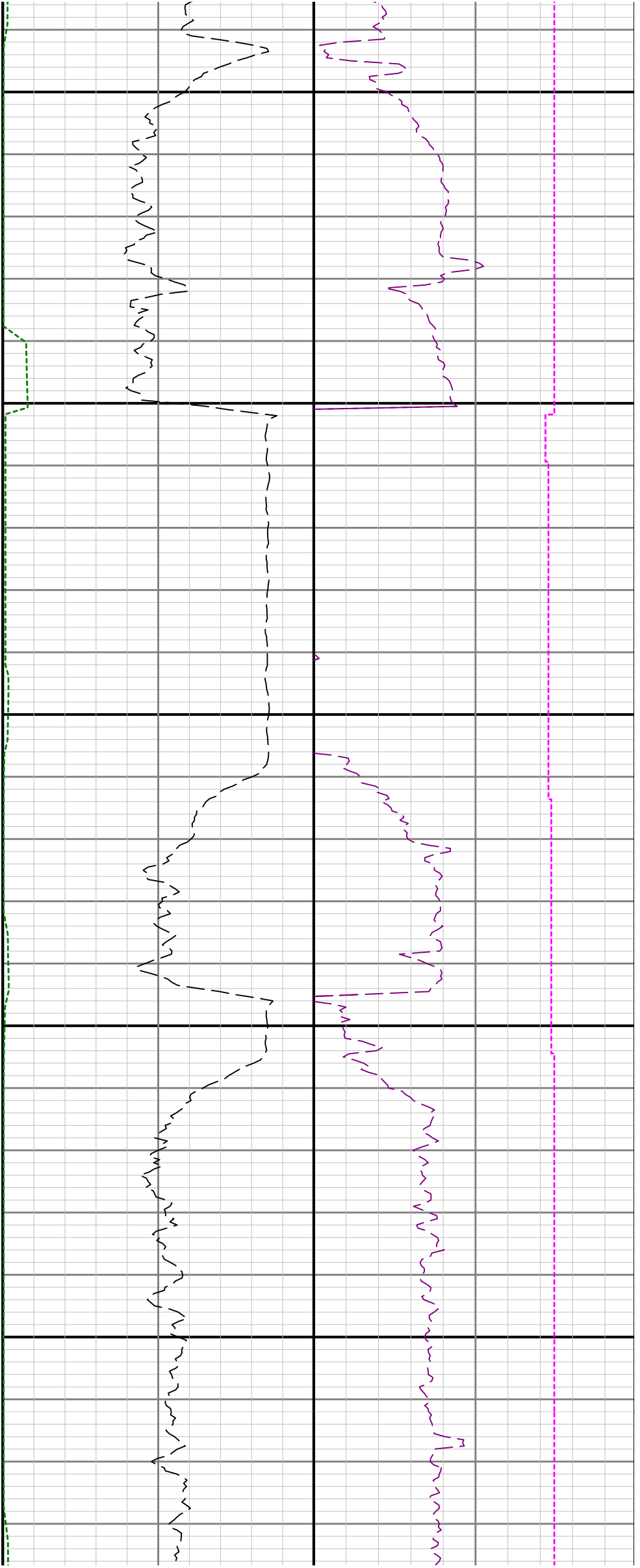


10300

10400

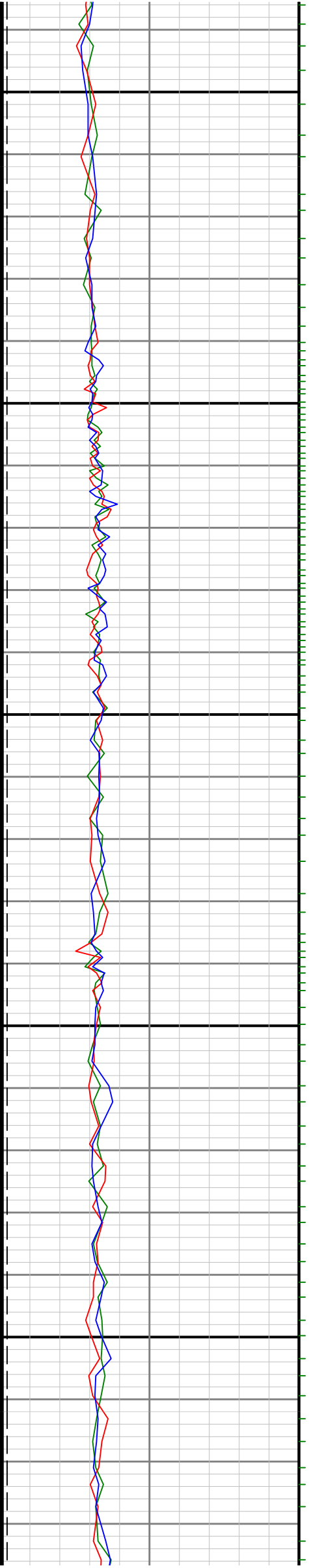
10500

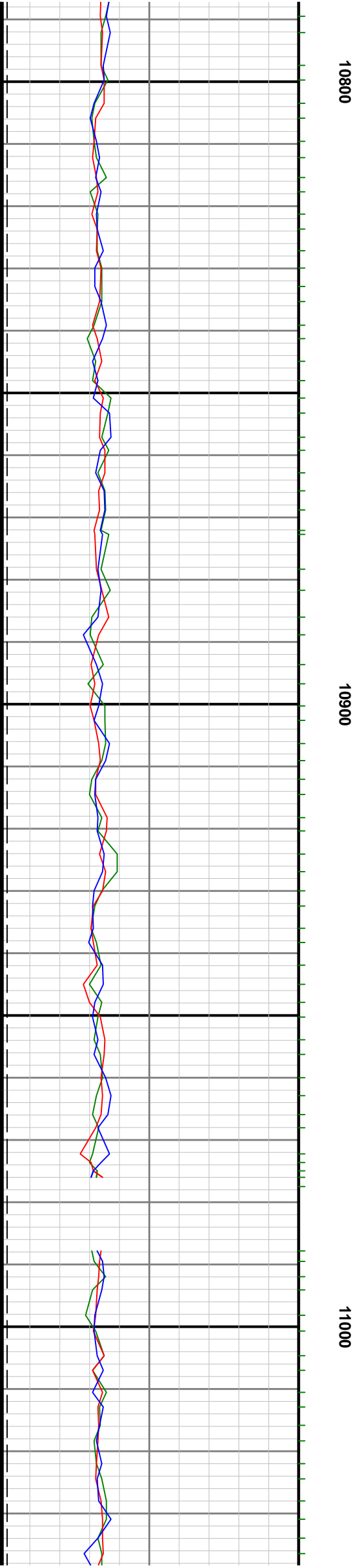
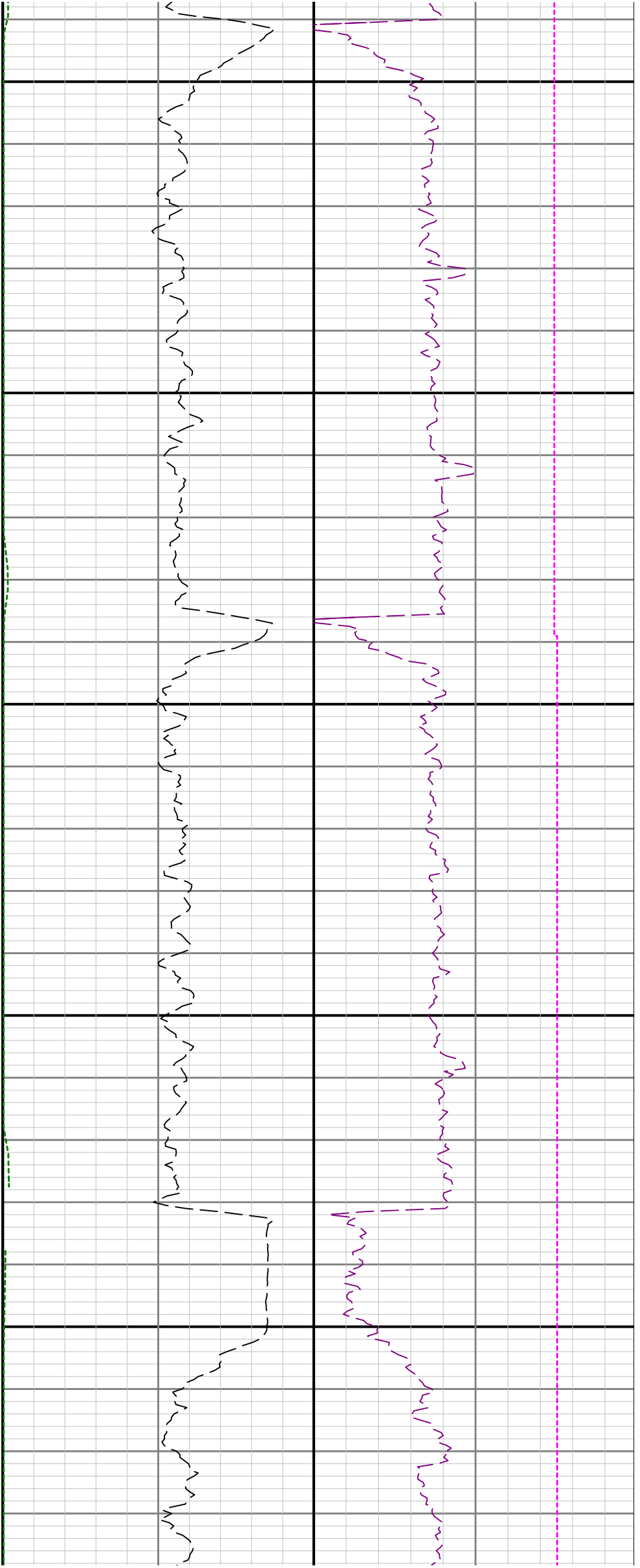


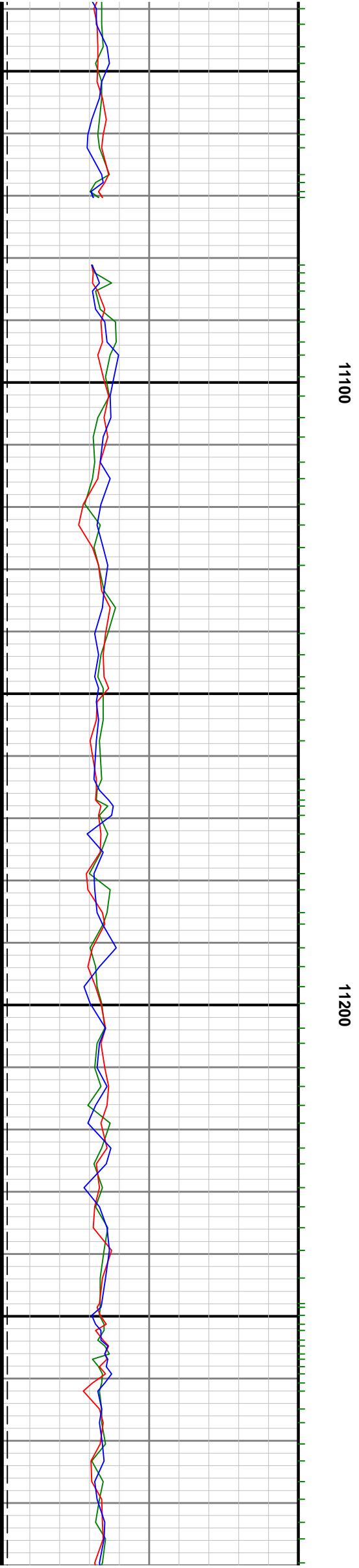
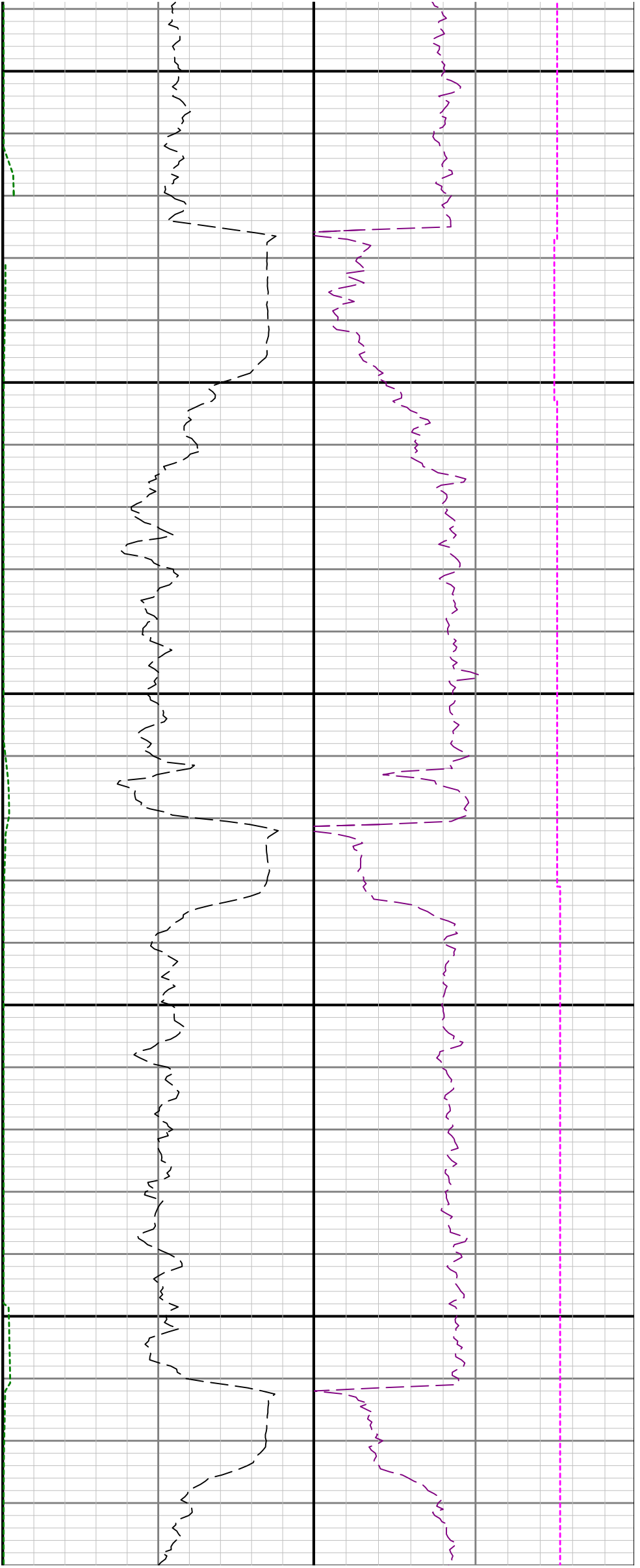


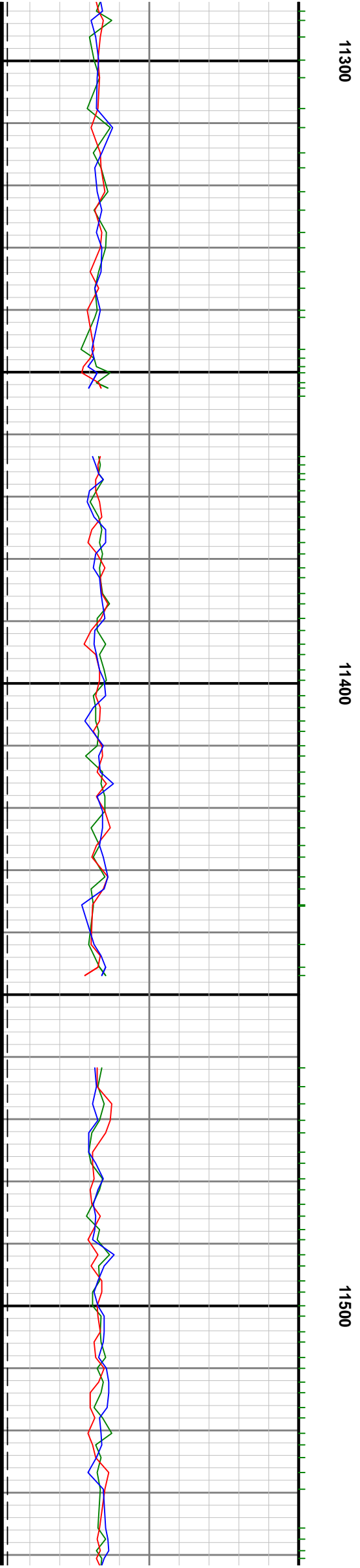
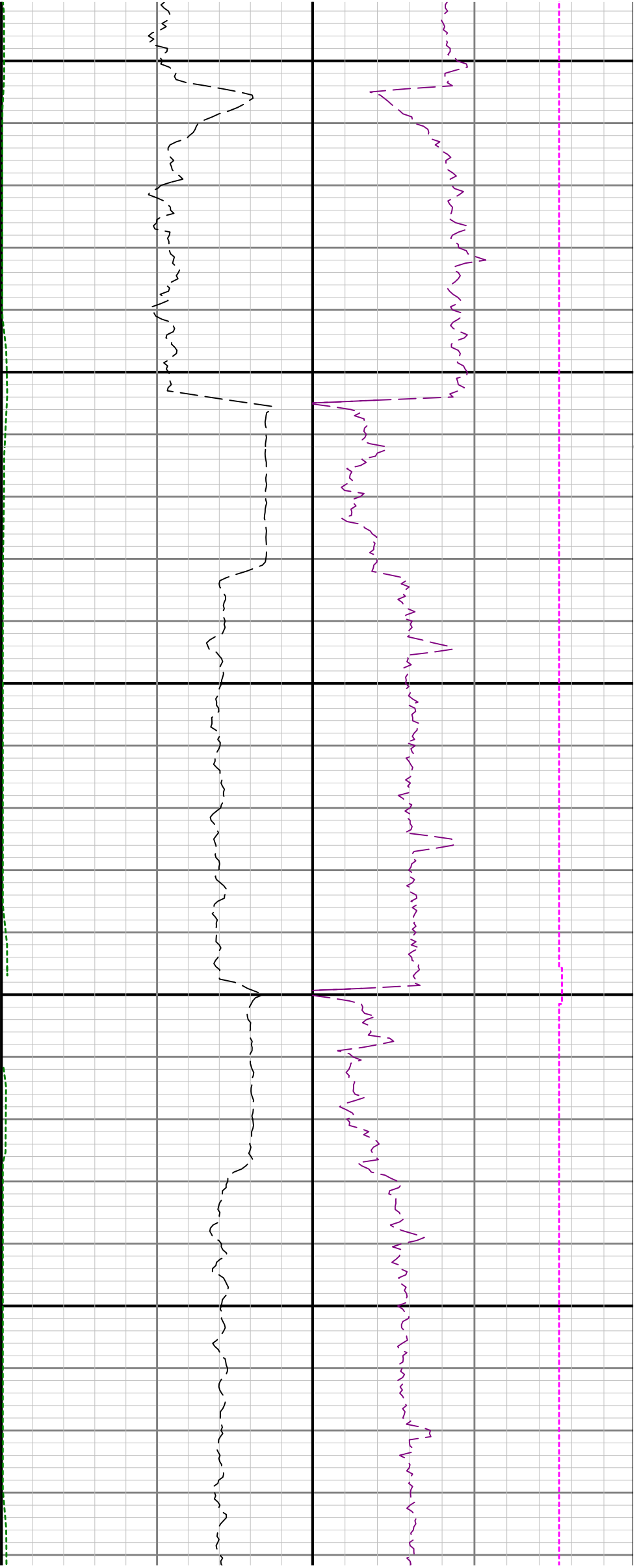
10600

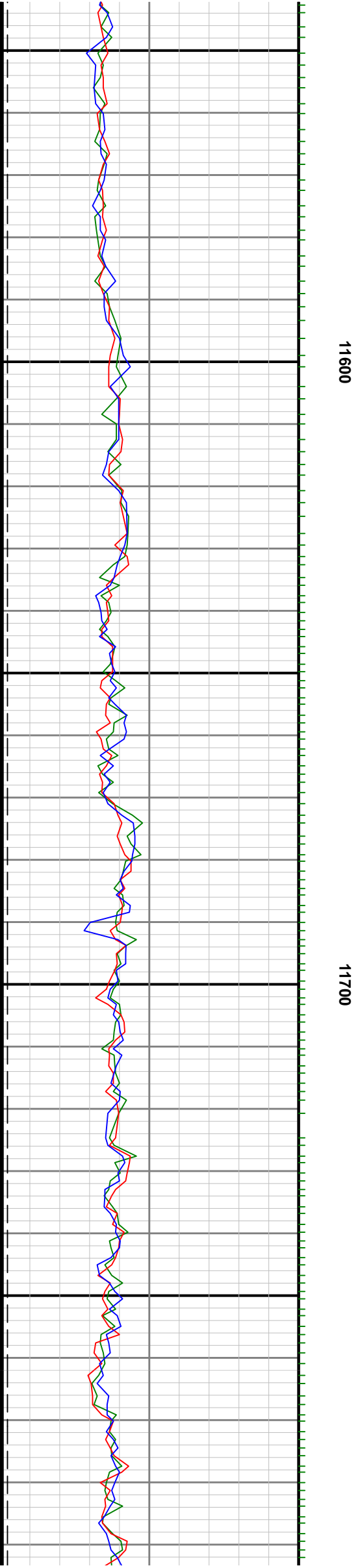
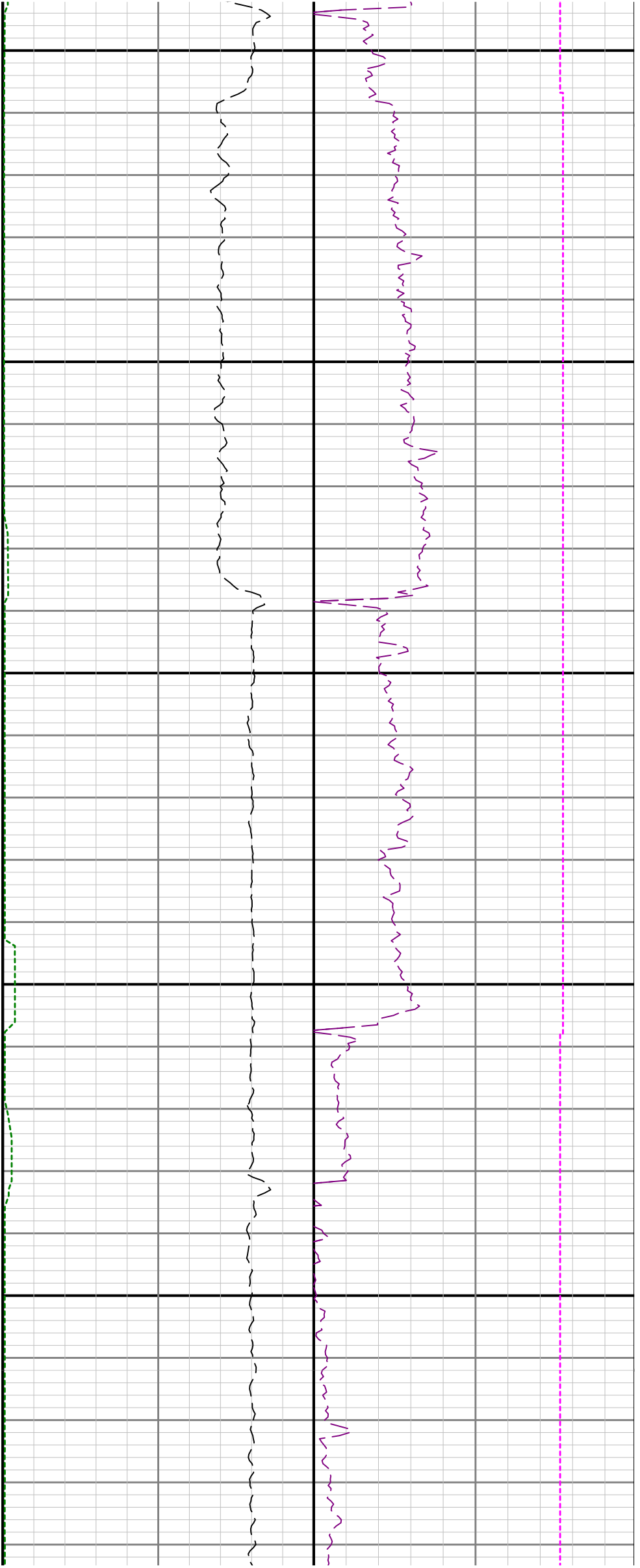
10700

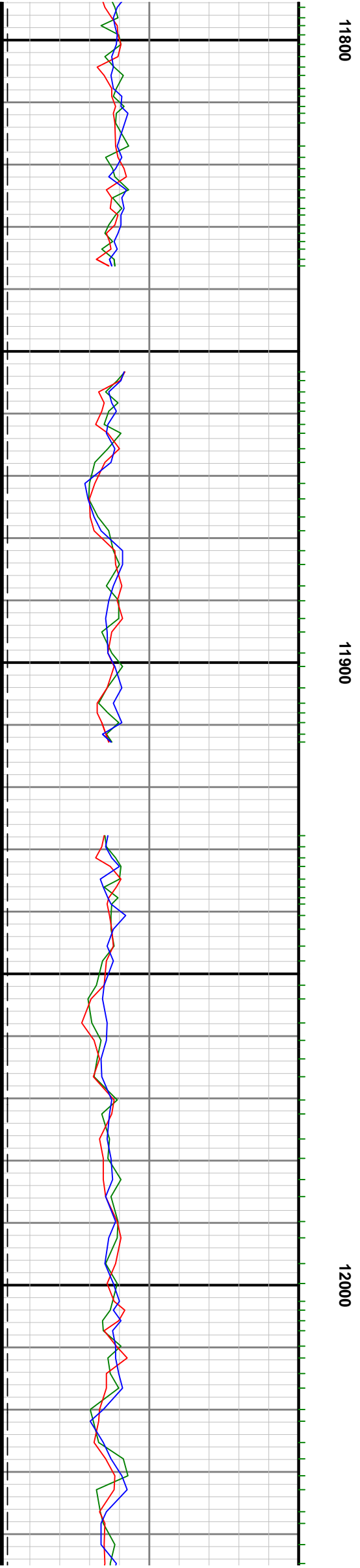
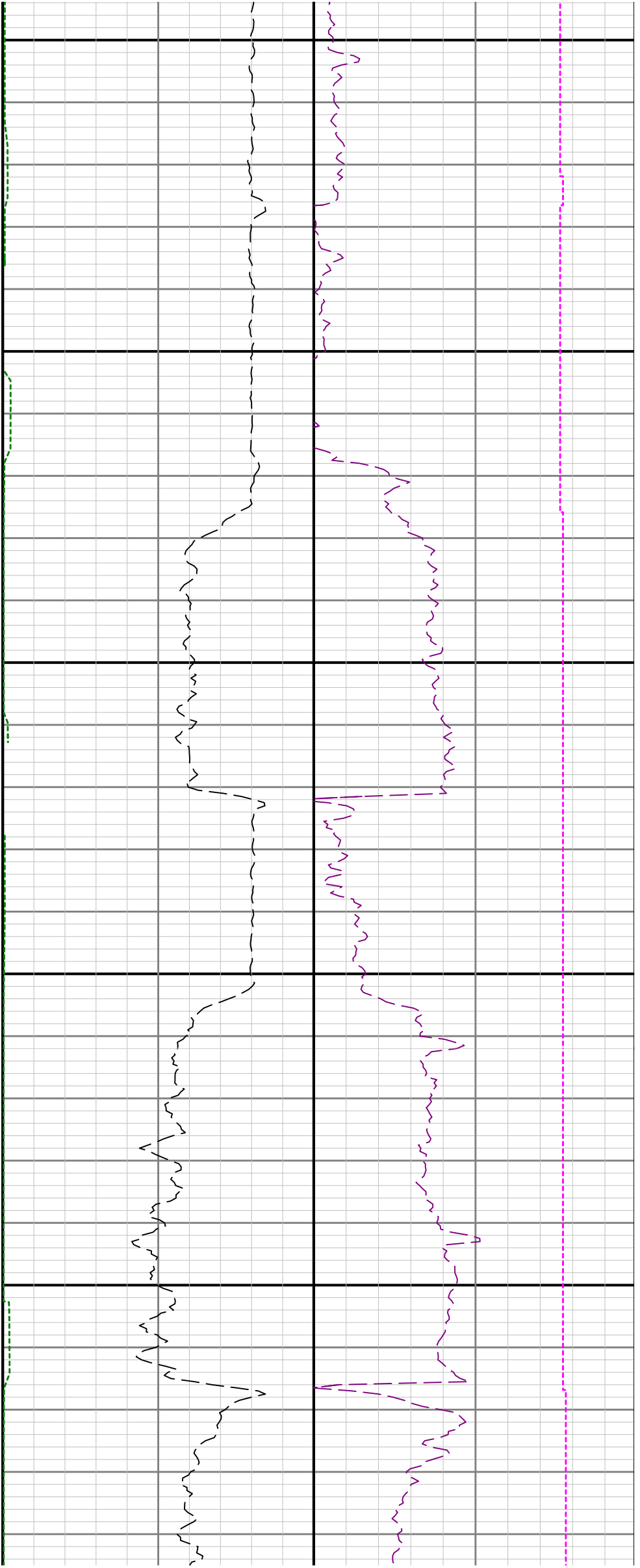


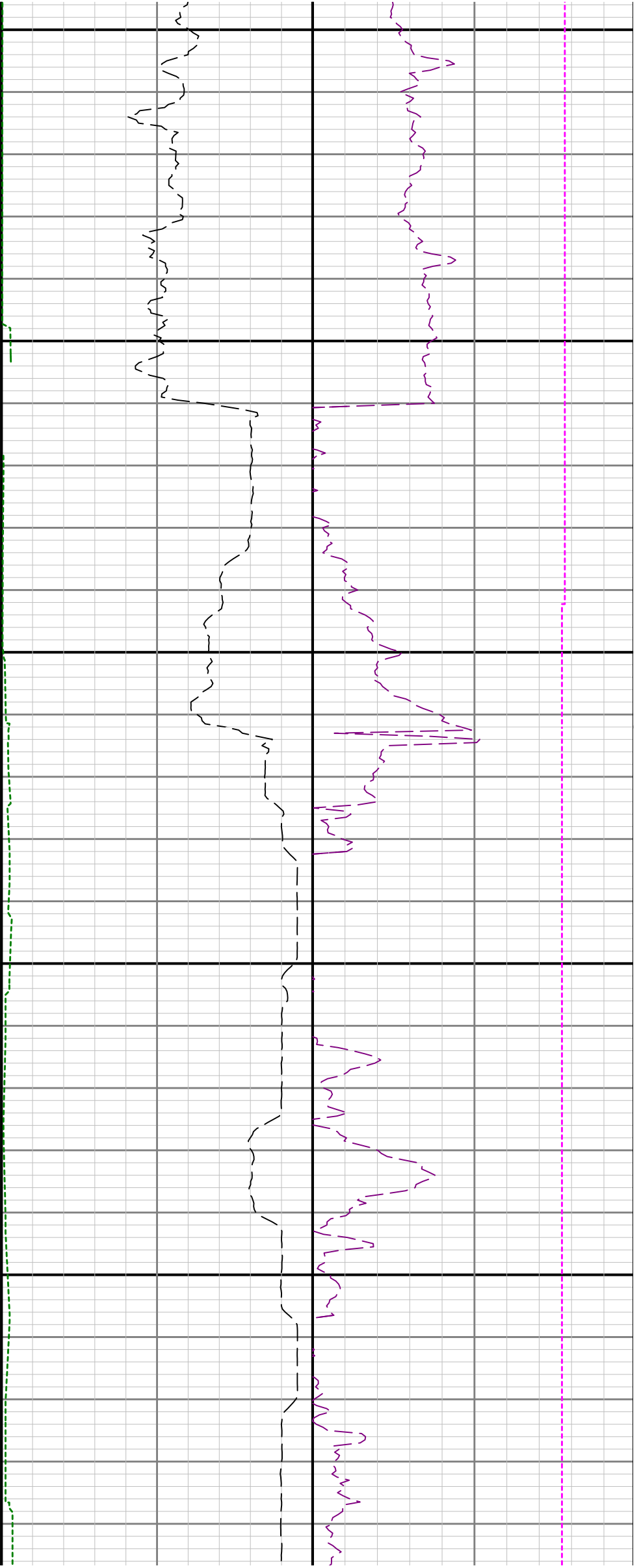






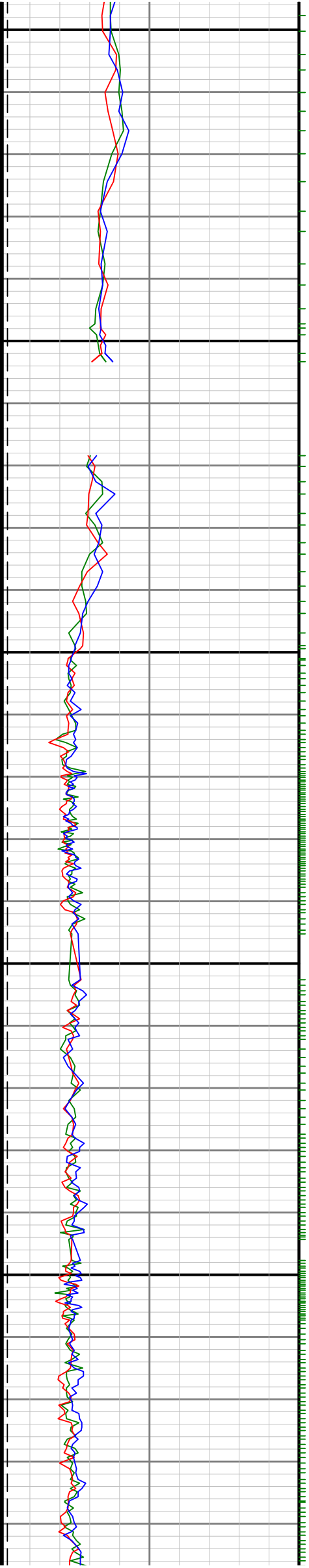


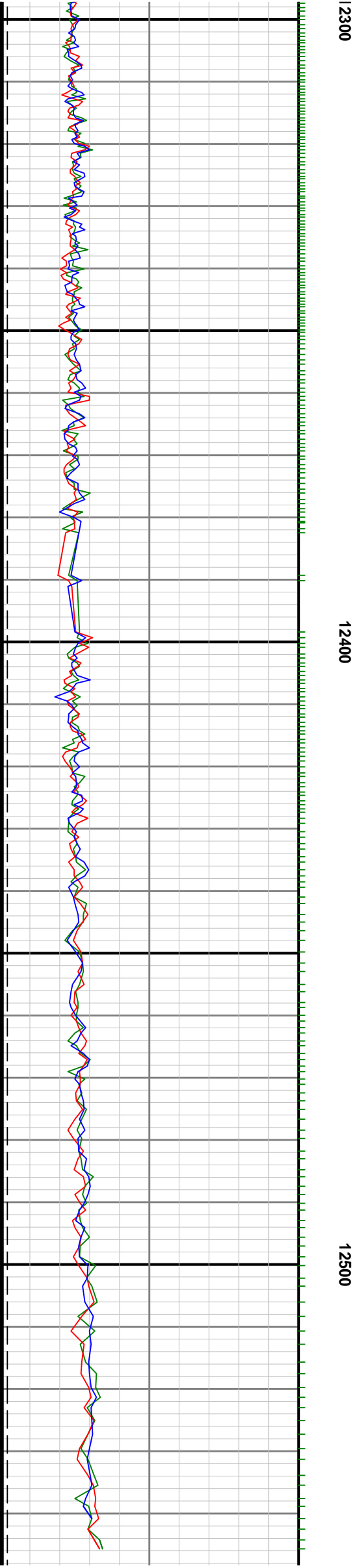
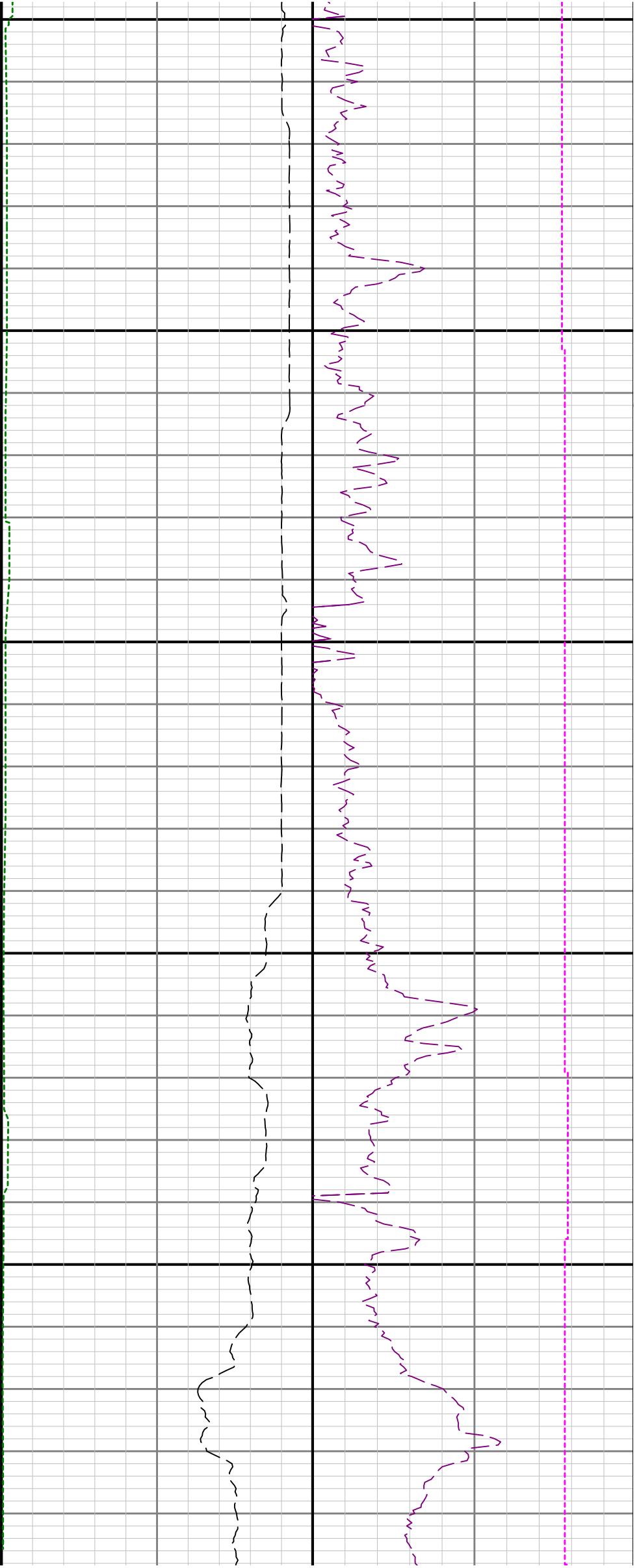


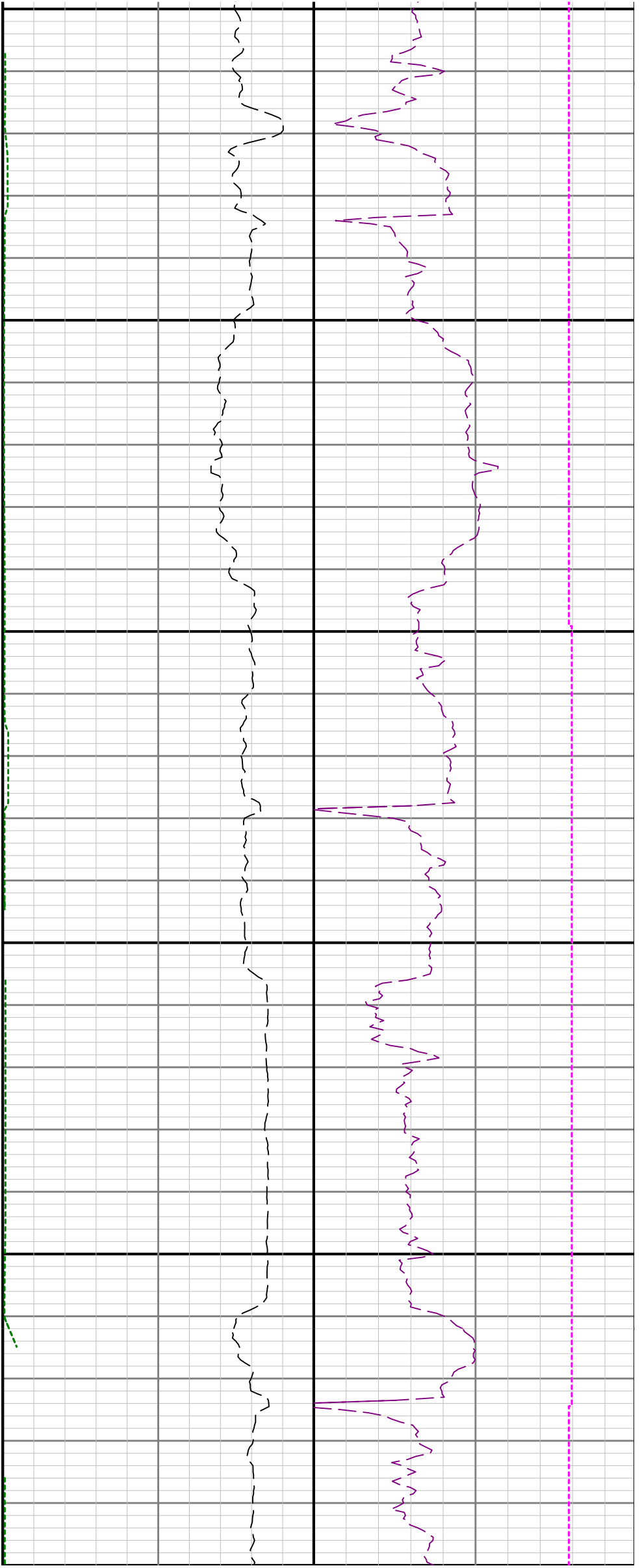


12100

12200



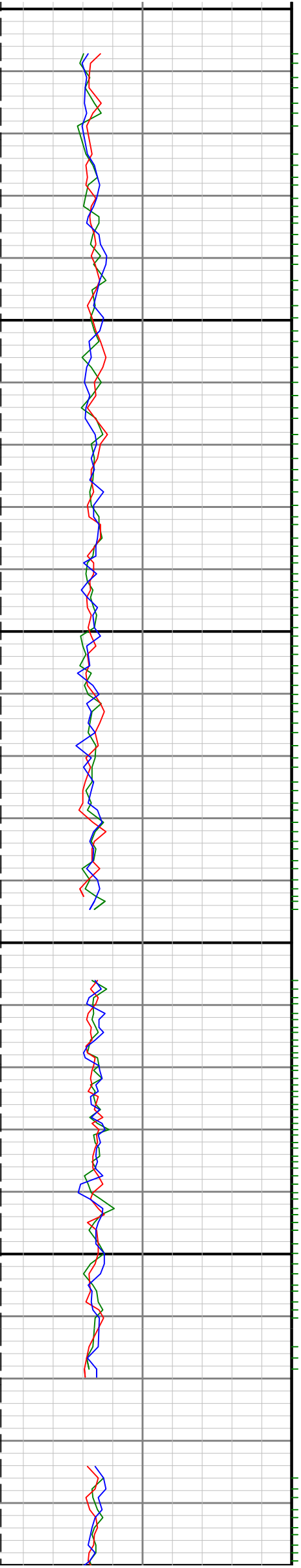


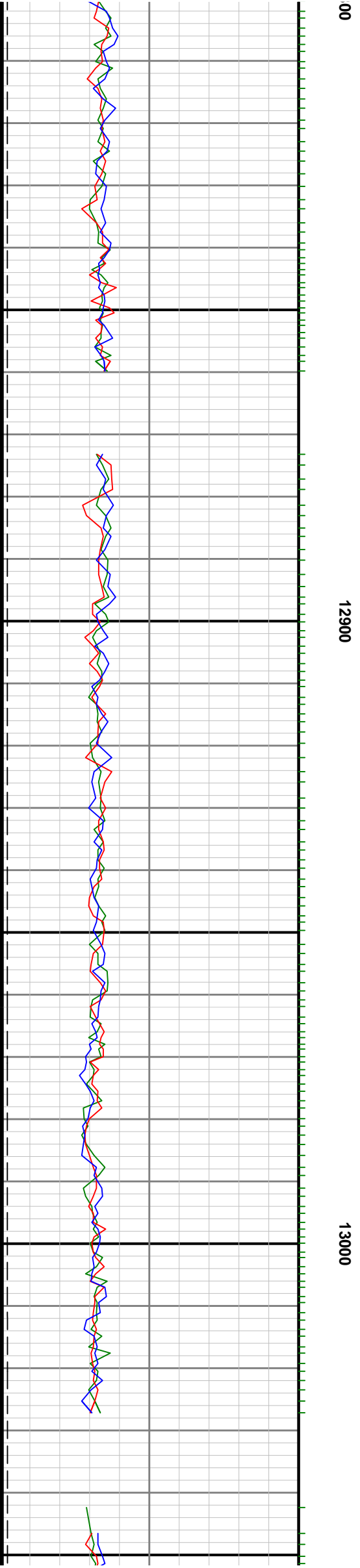
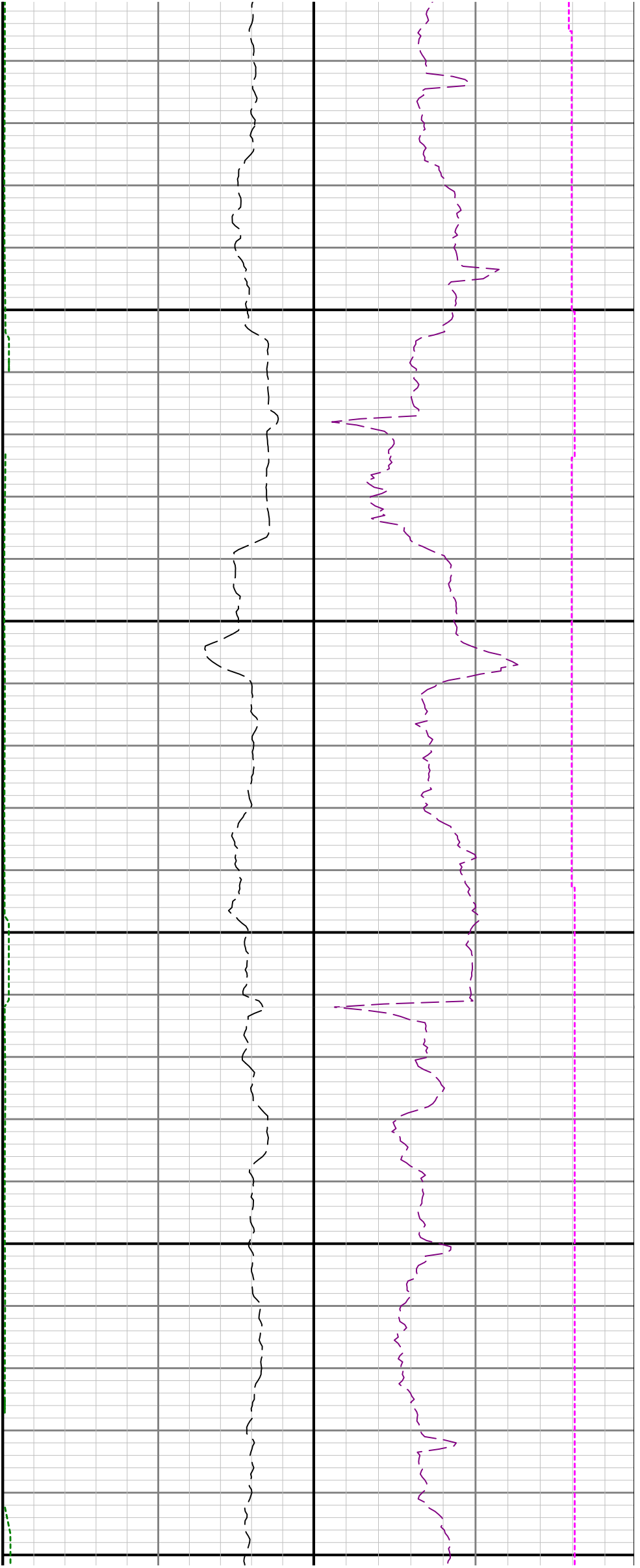


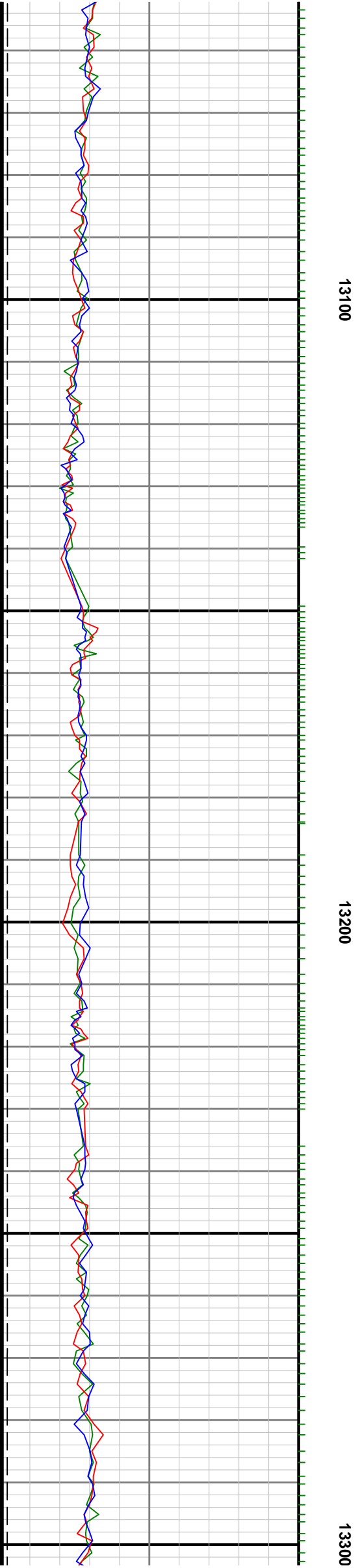
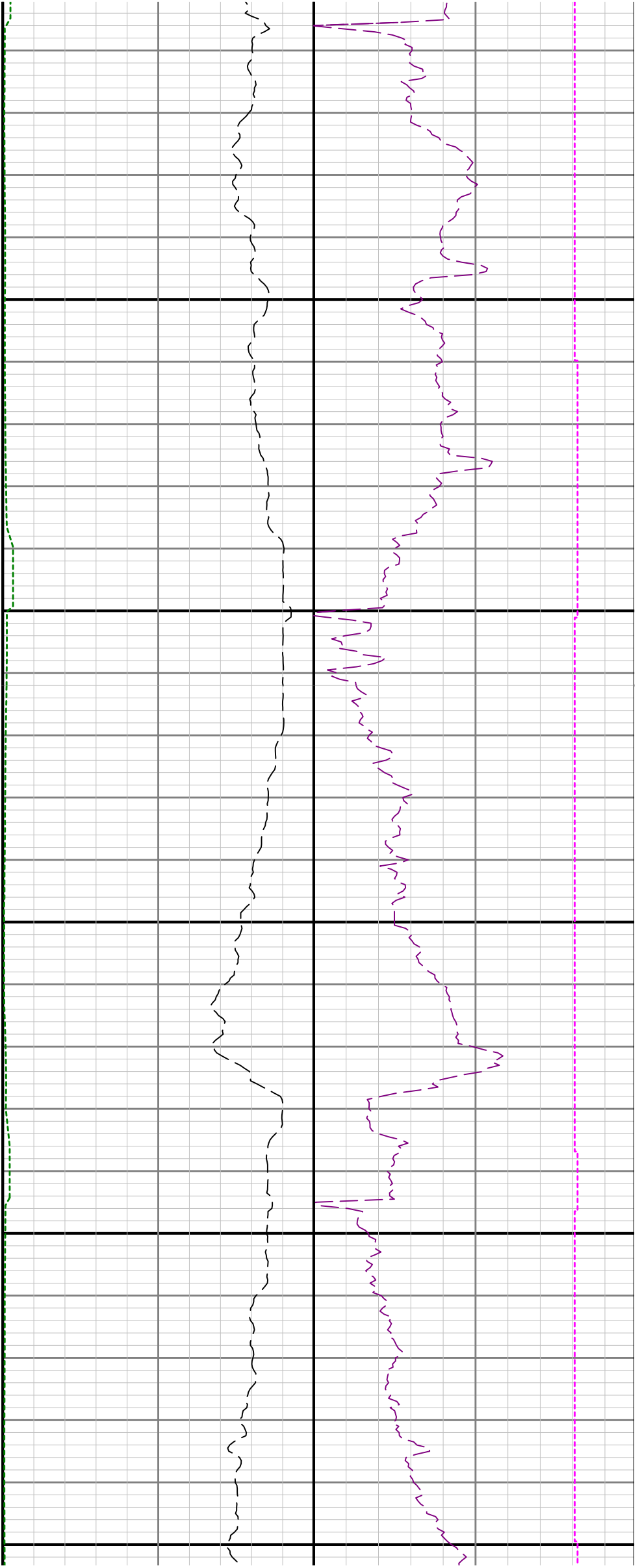
12600

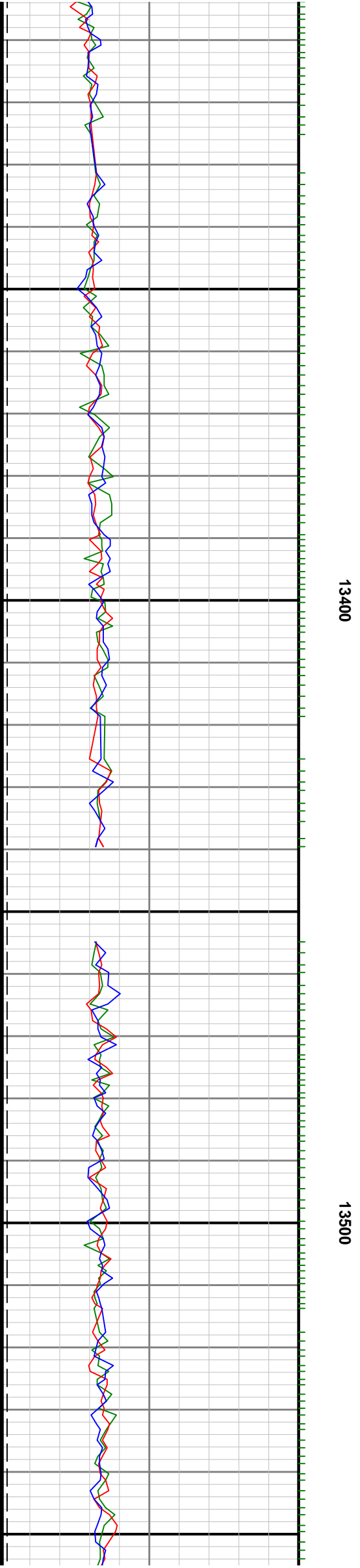
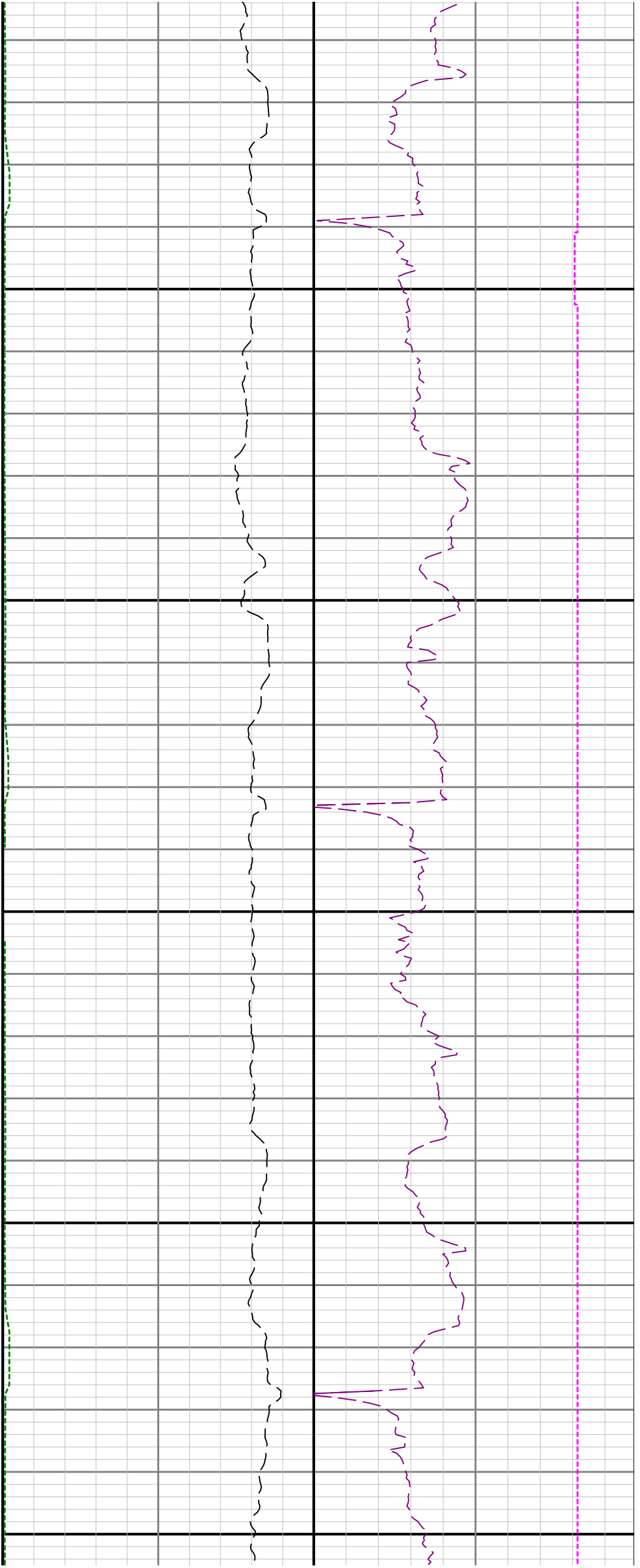
12700

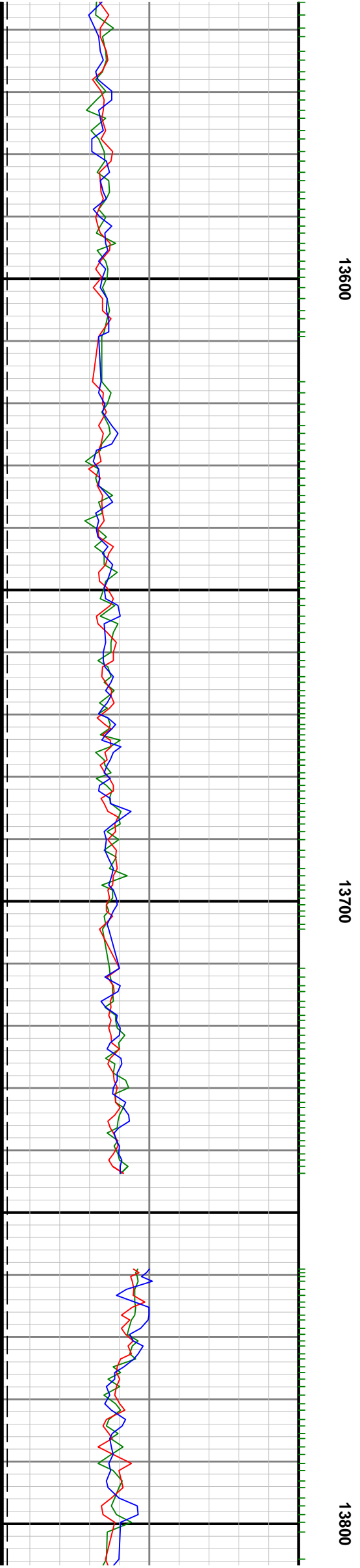
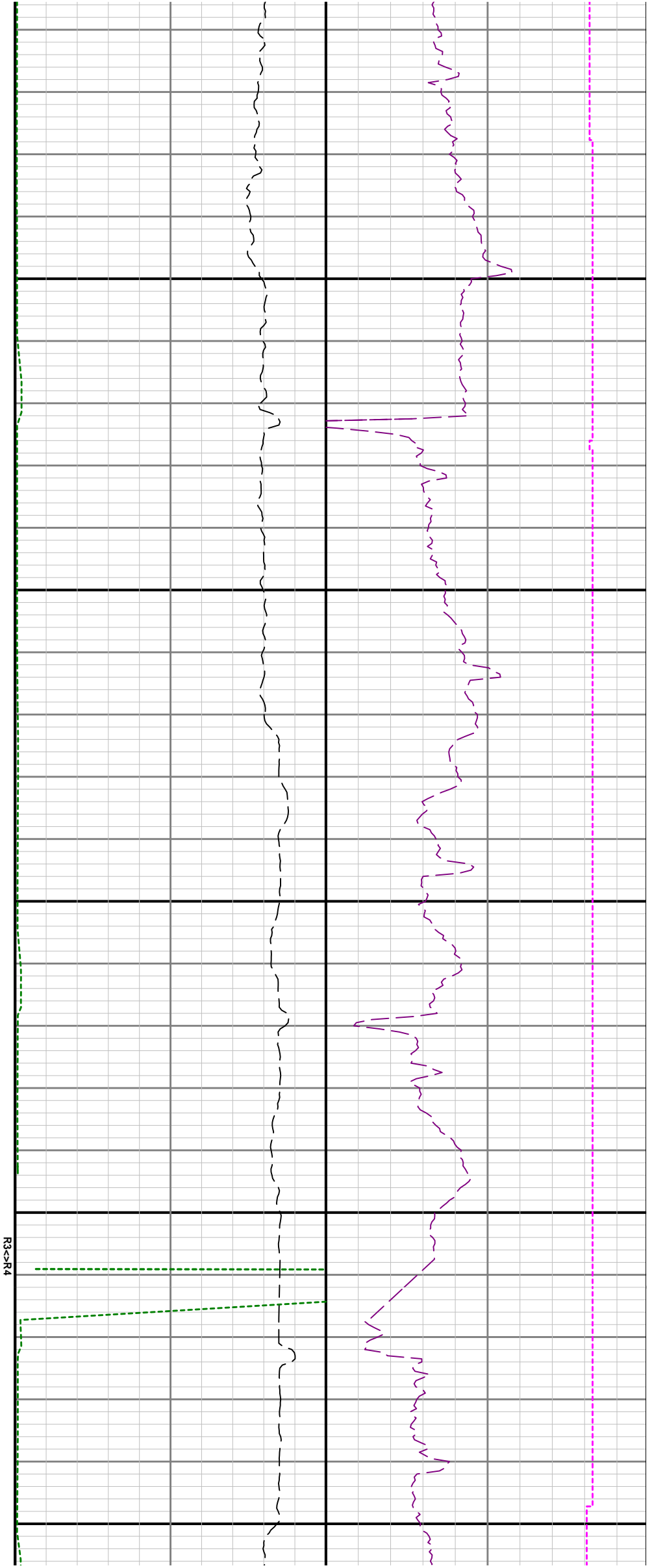
12800

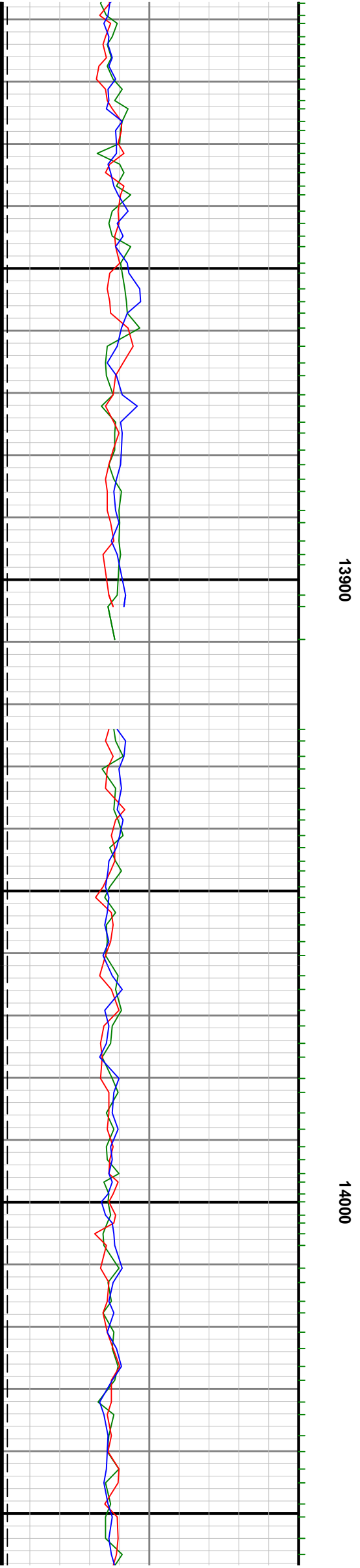
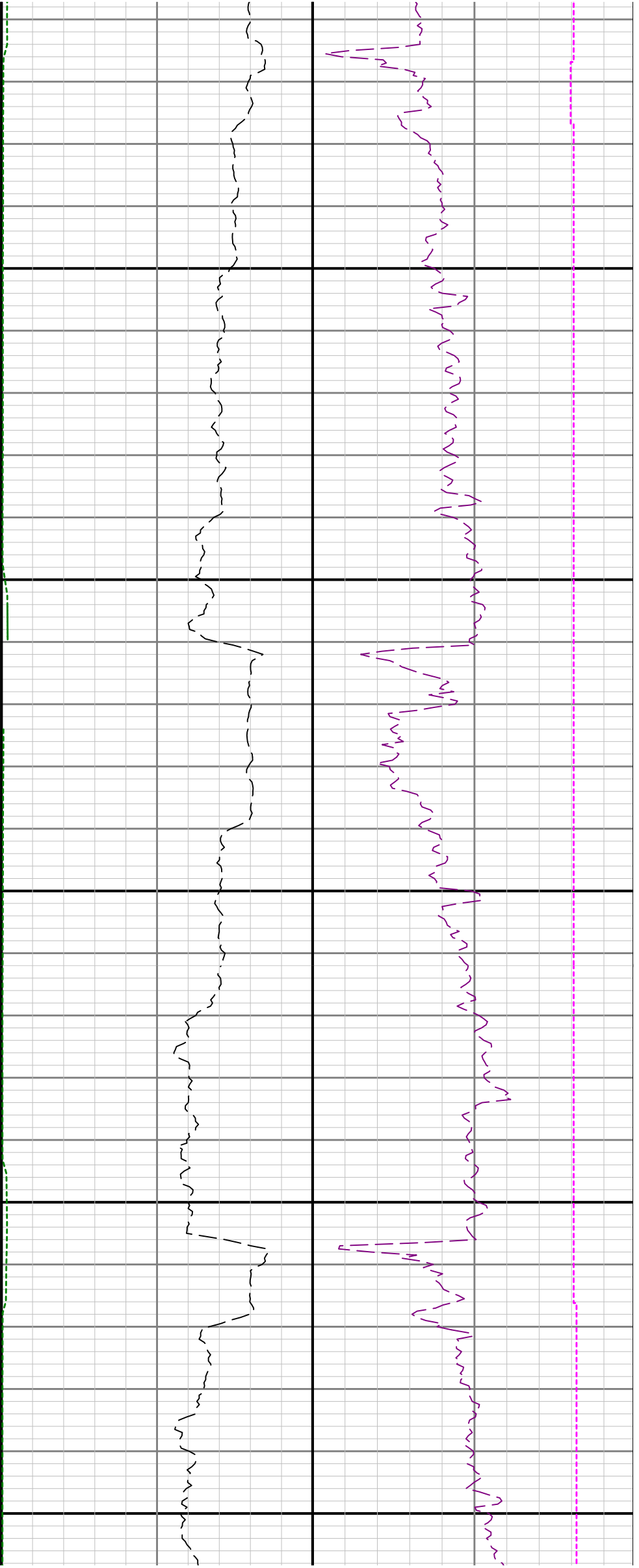


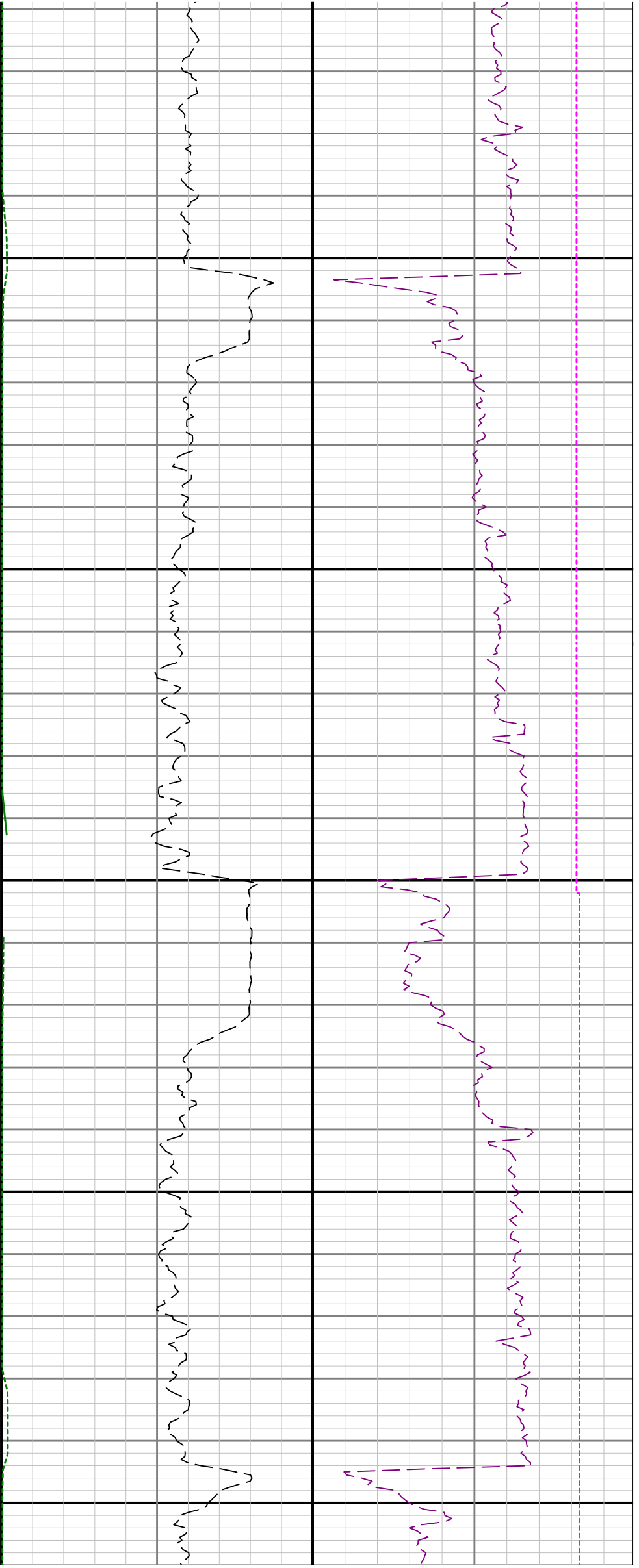








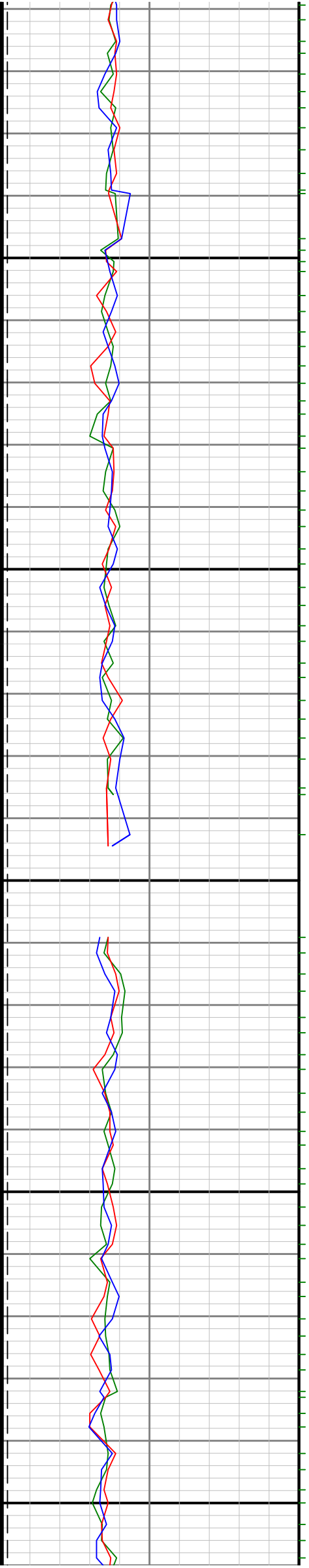


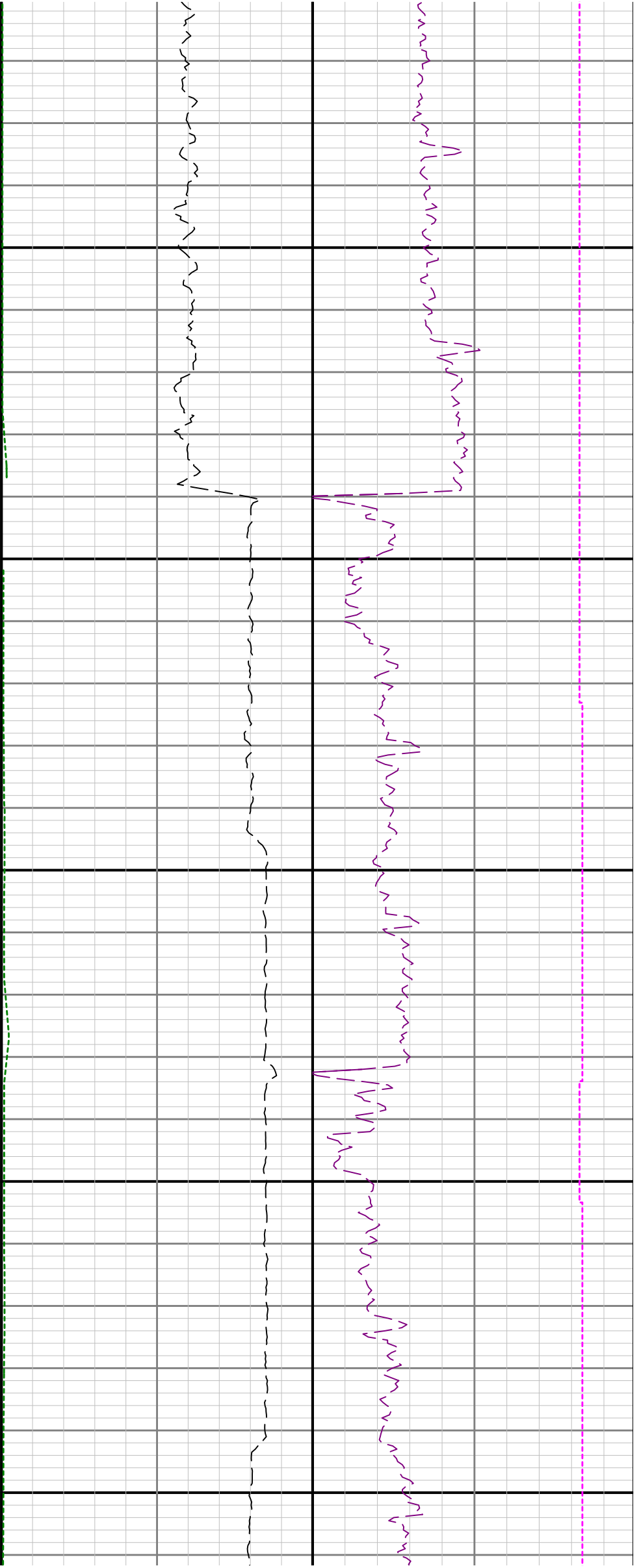


14100

14200

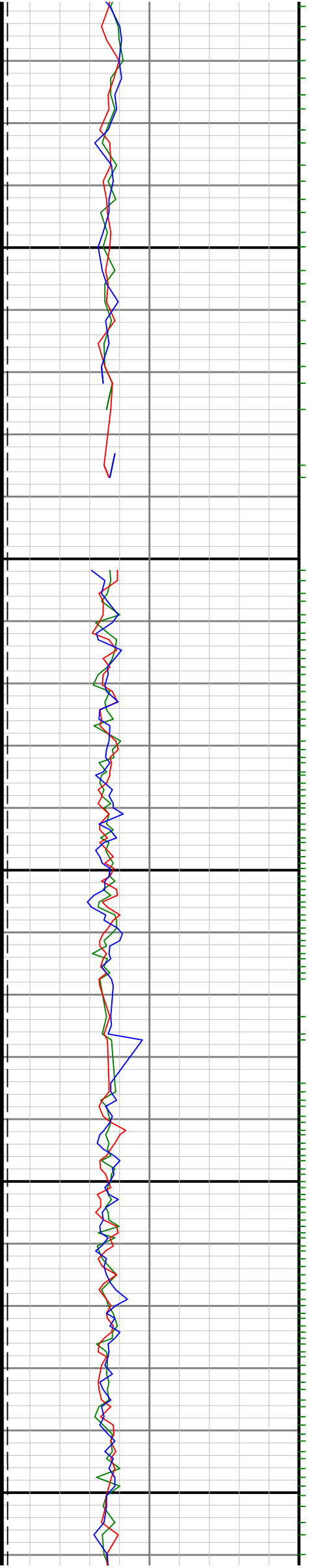
14300

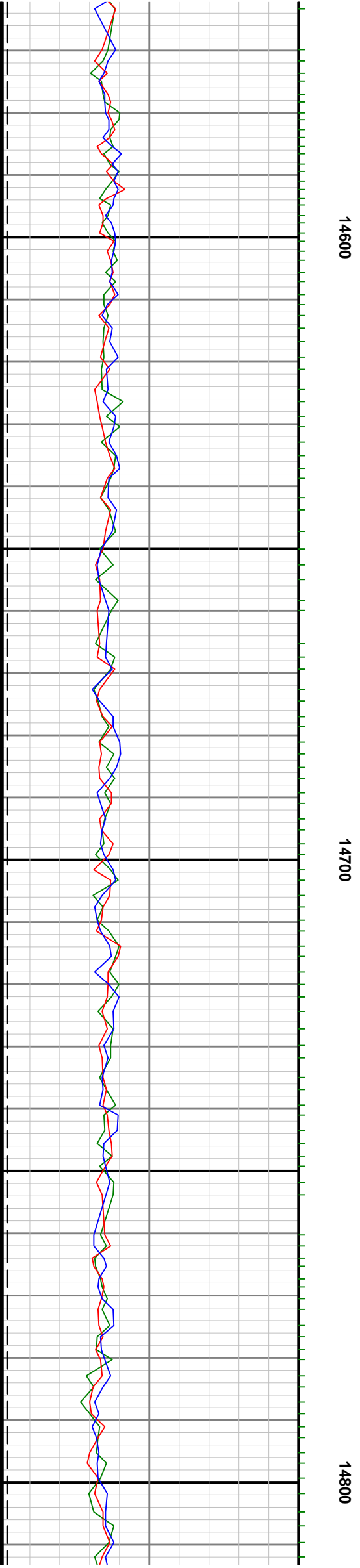
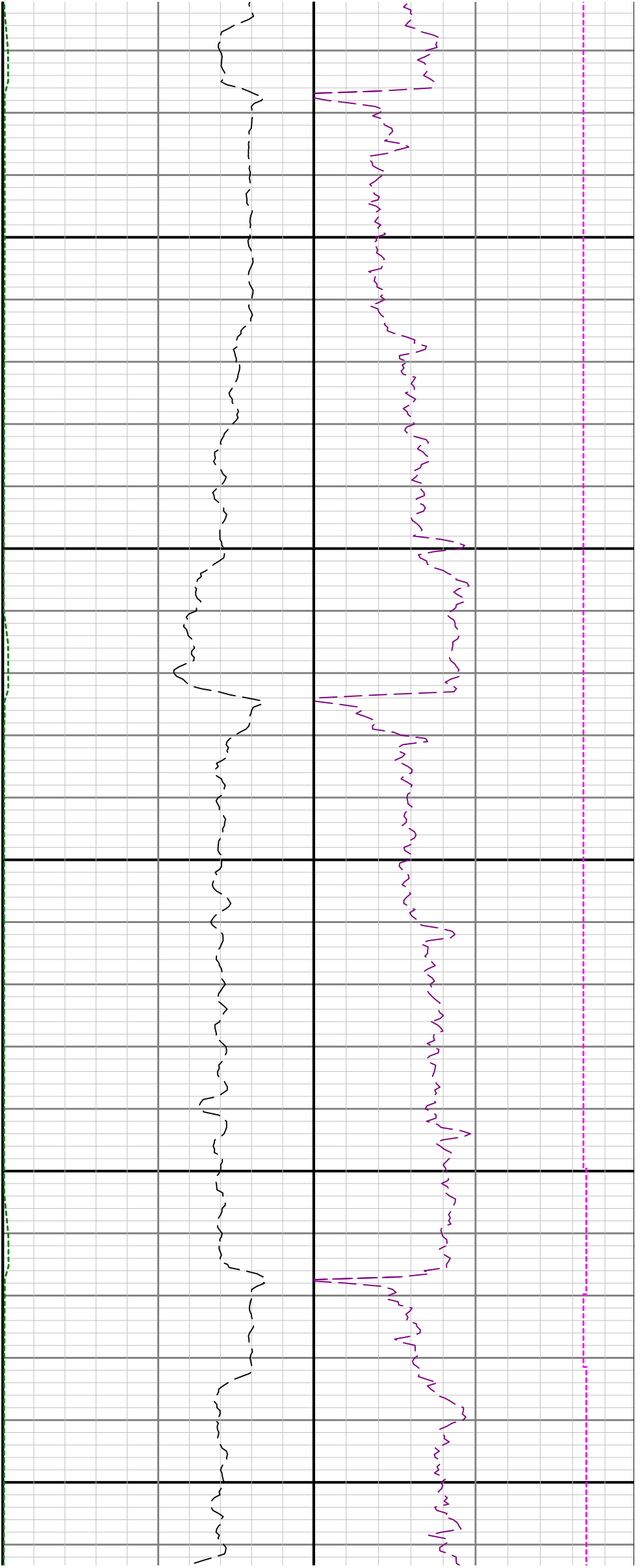


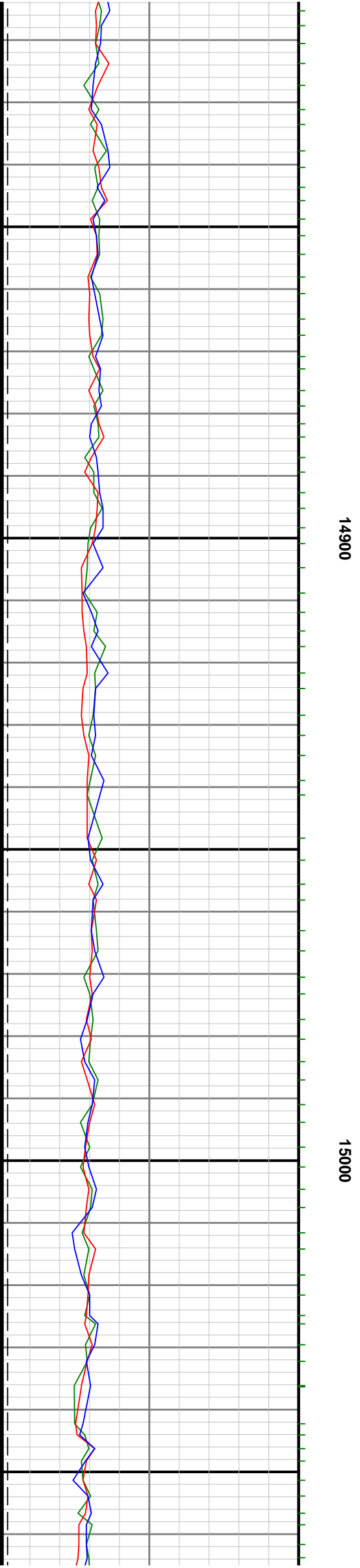
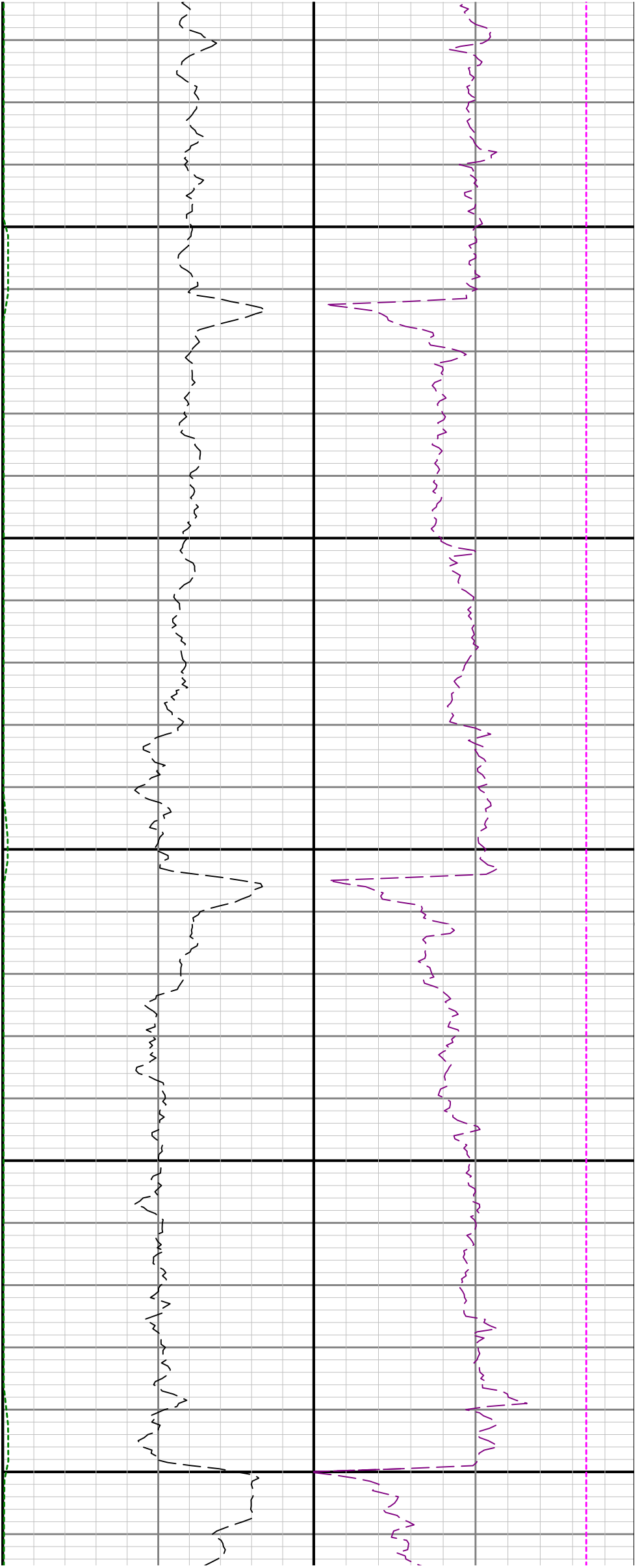


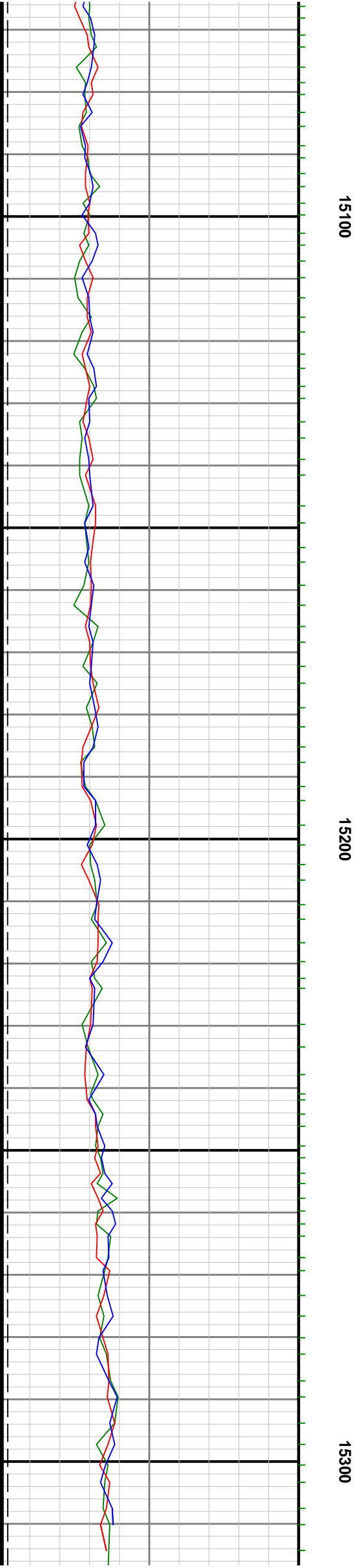
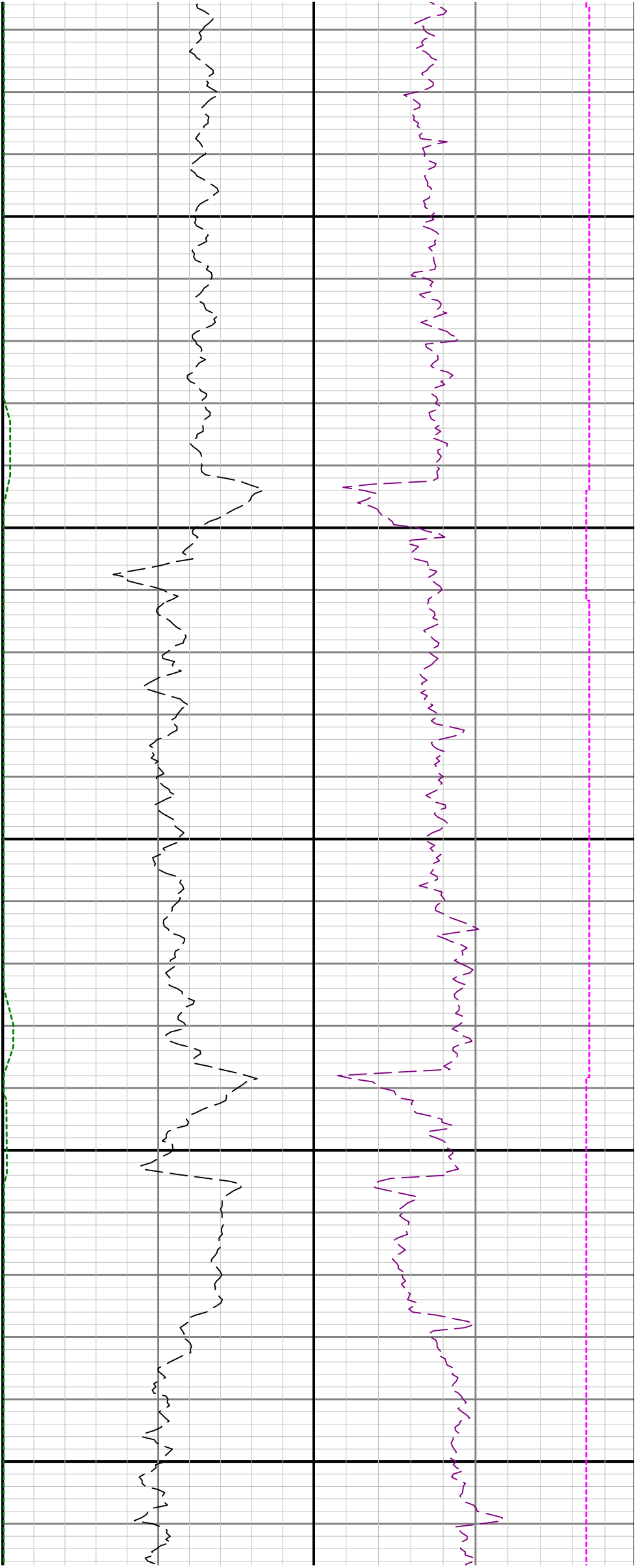
14400

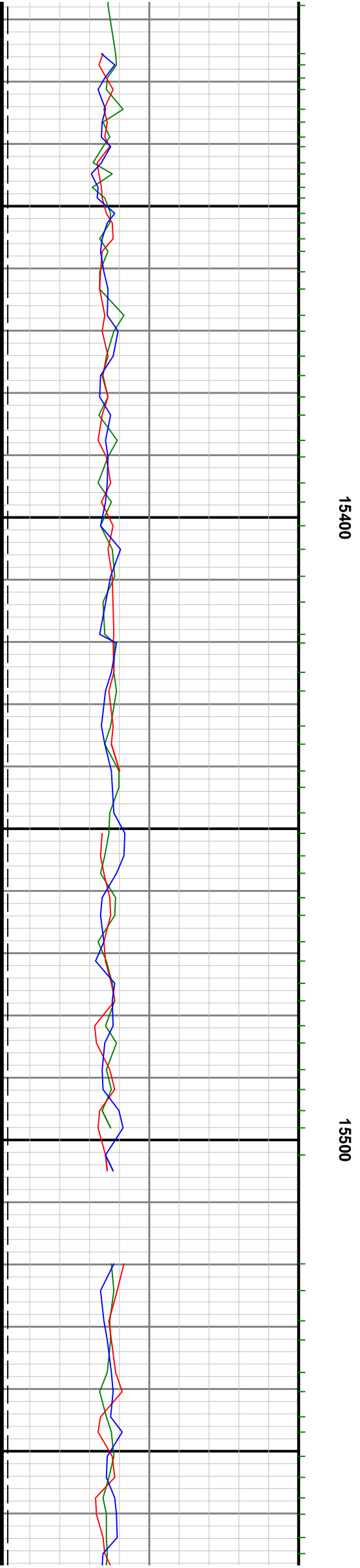
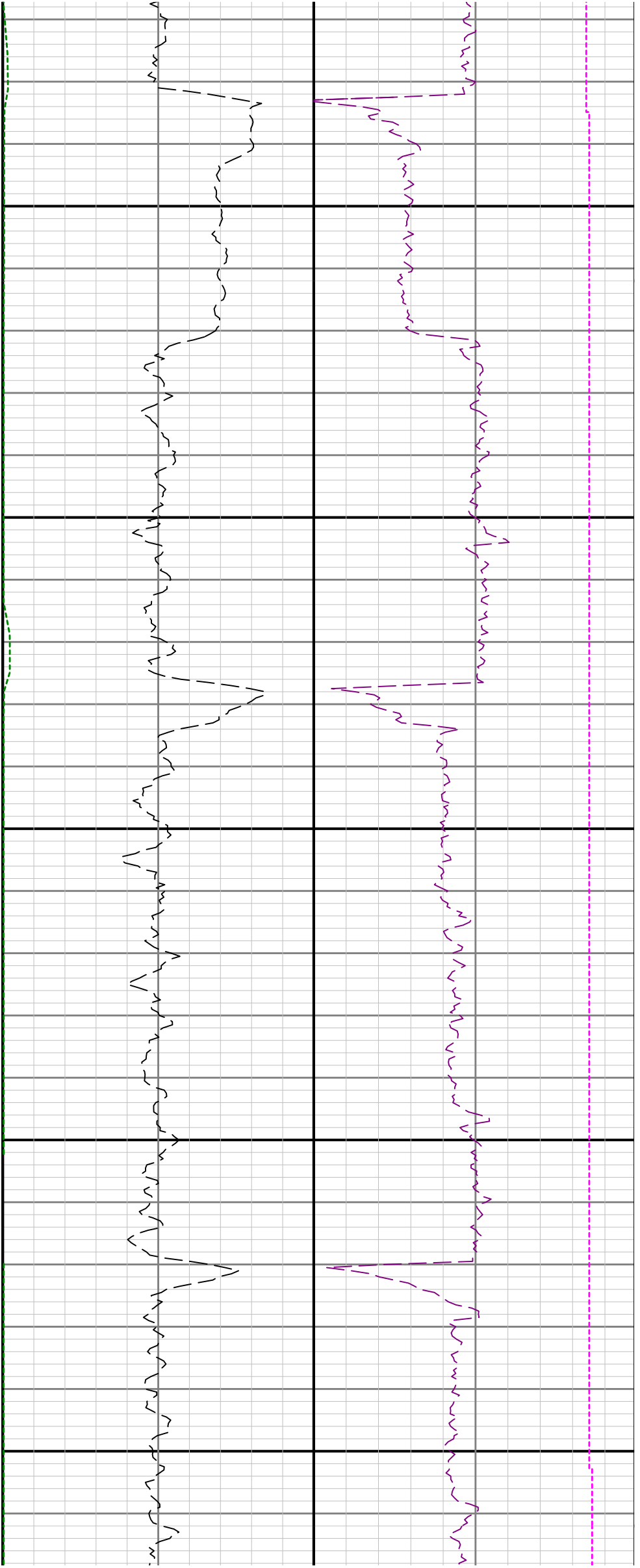
14500

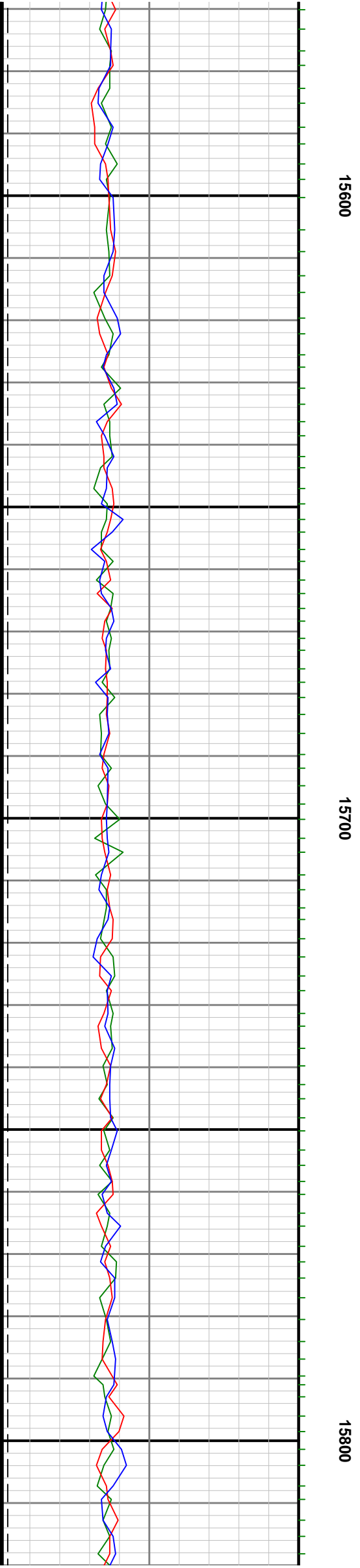
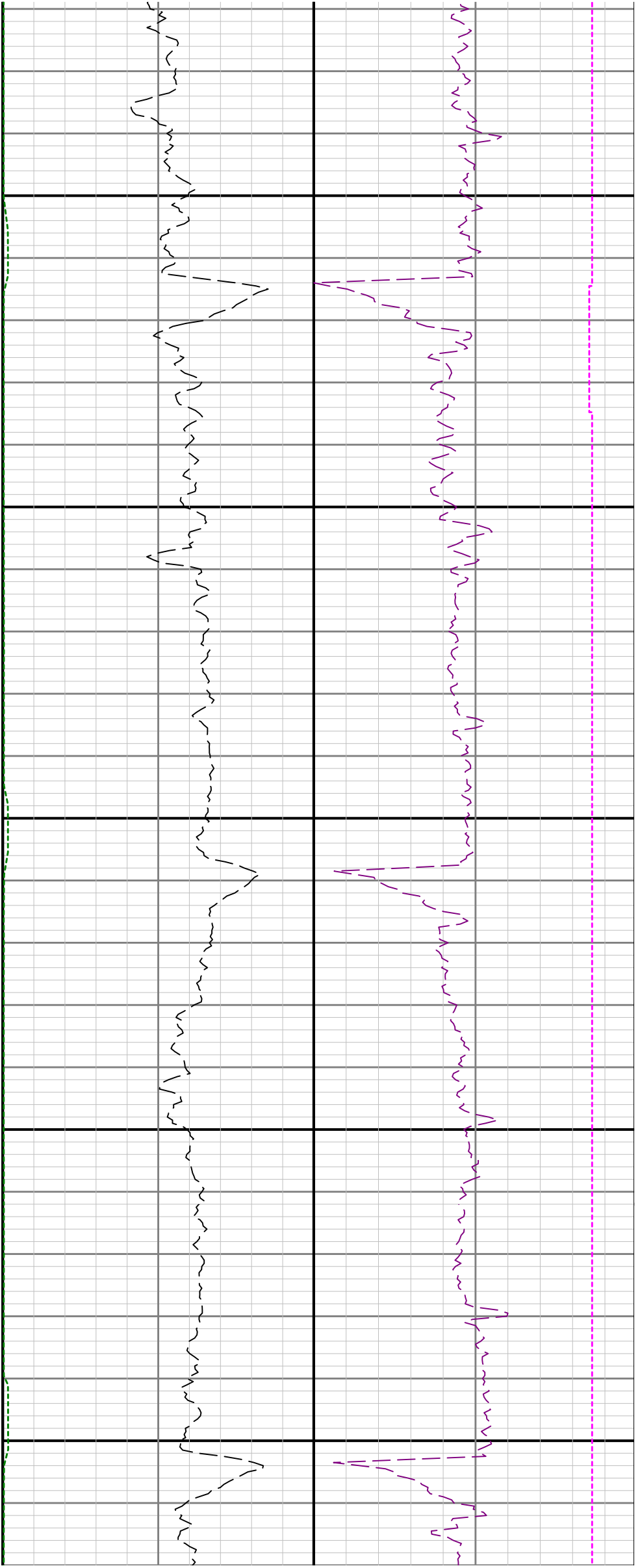


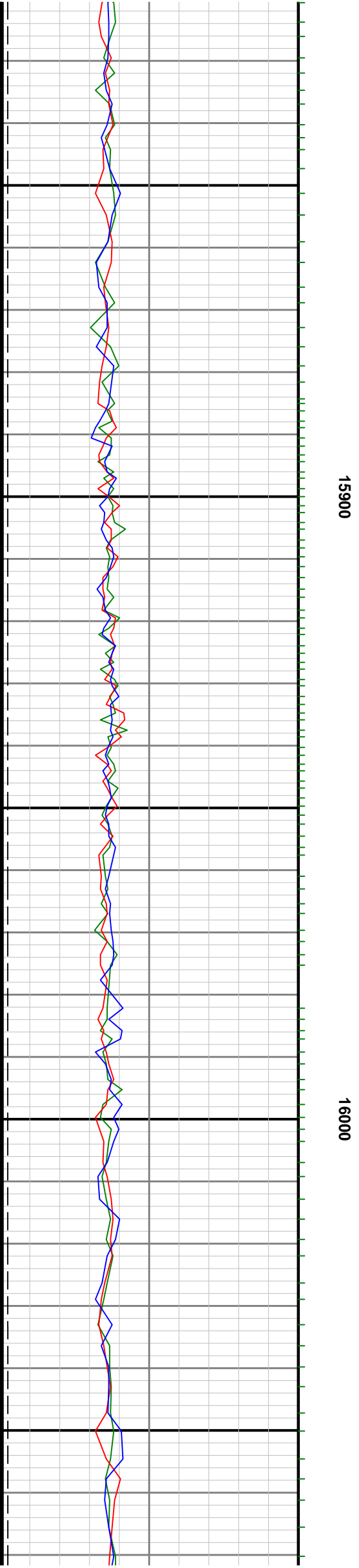


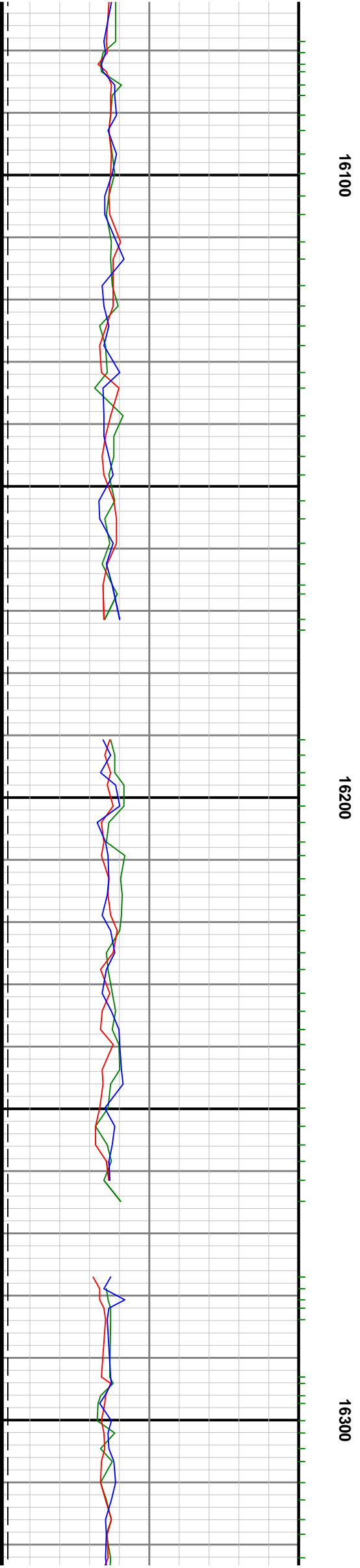
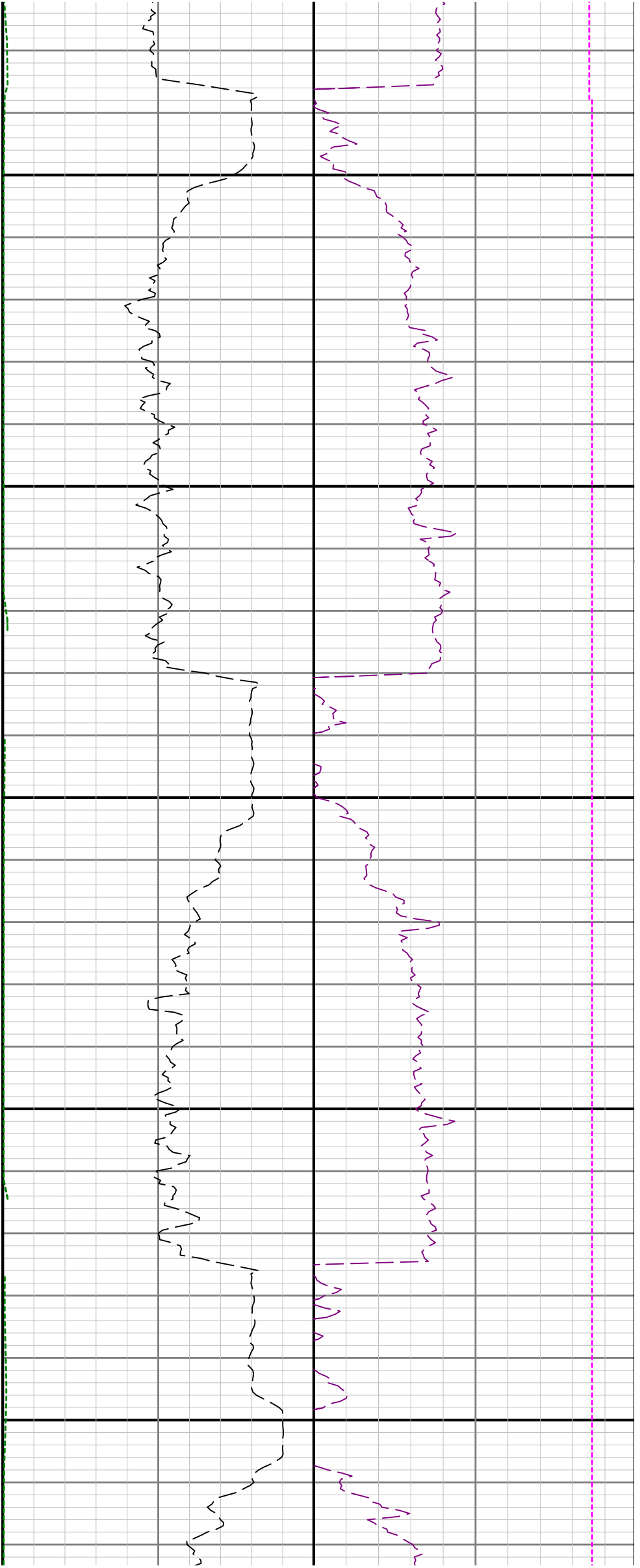


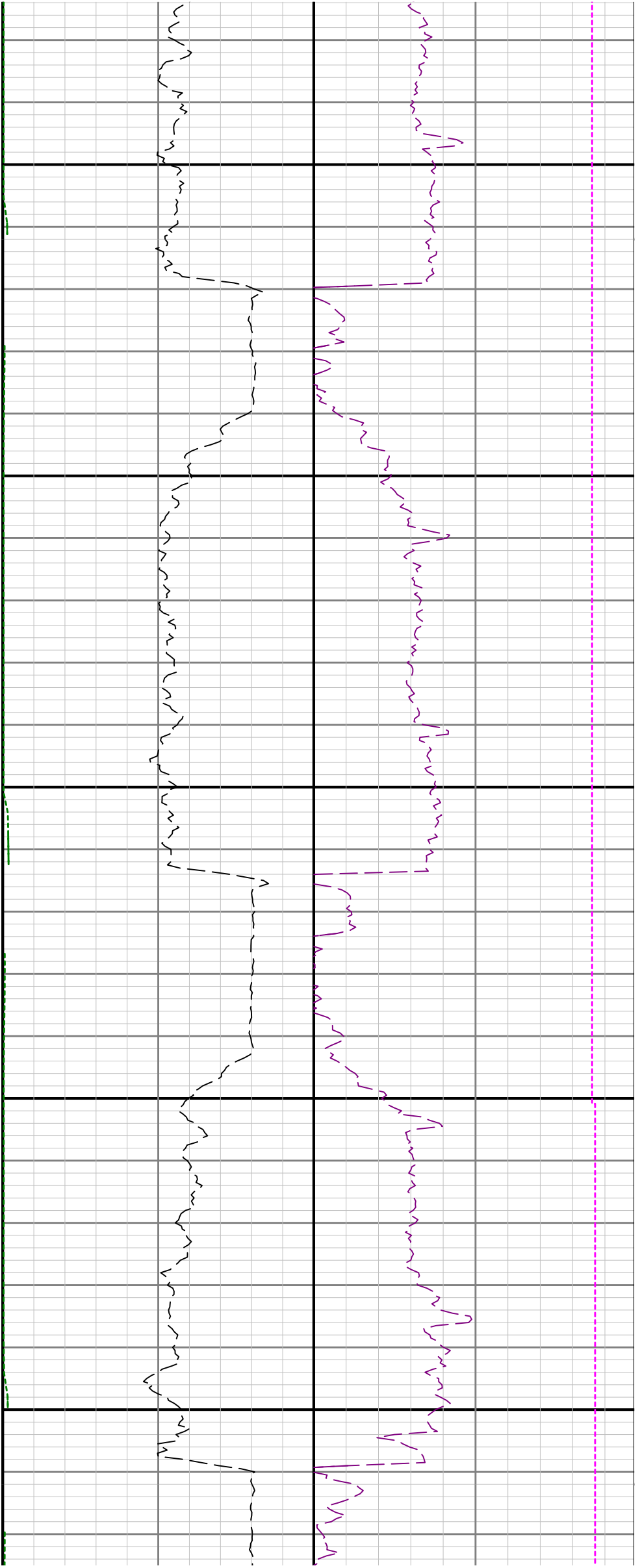






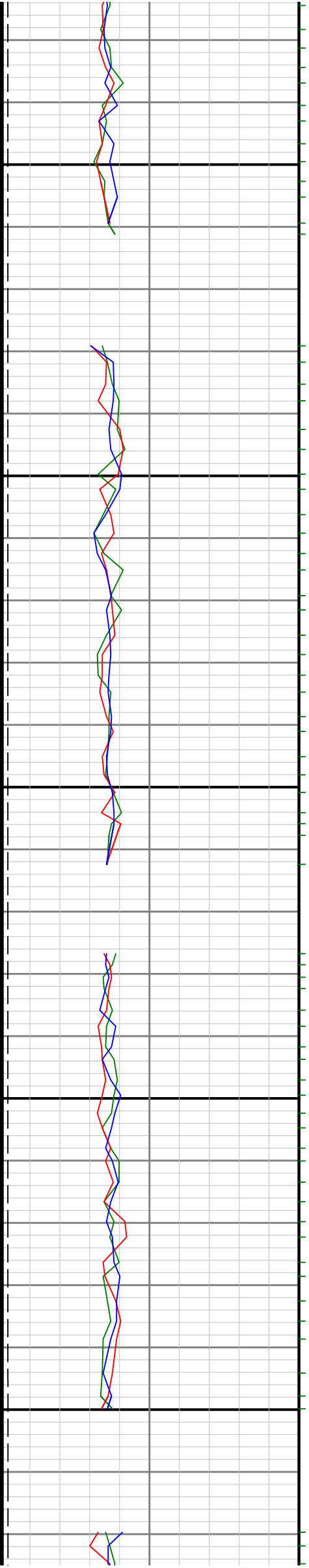


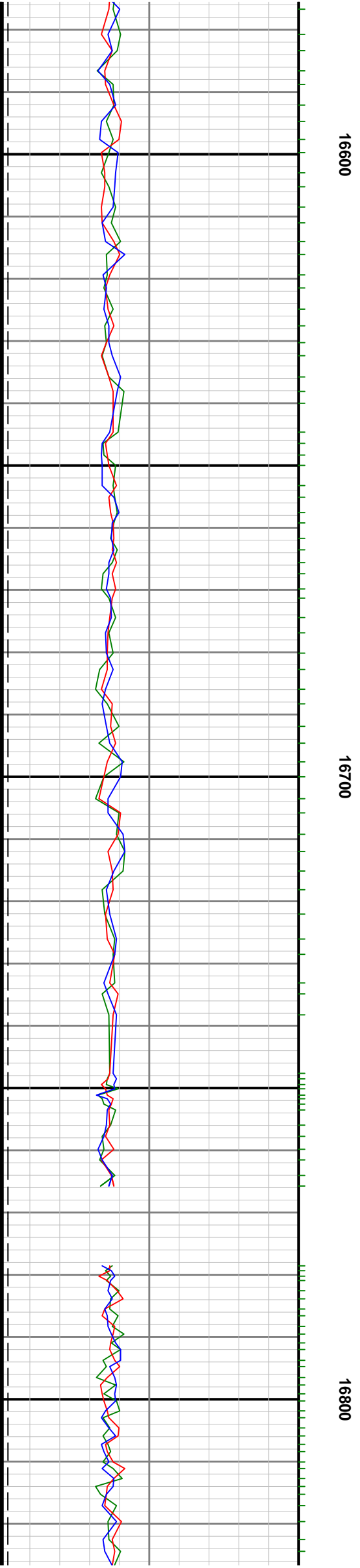
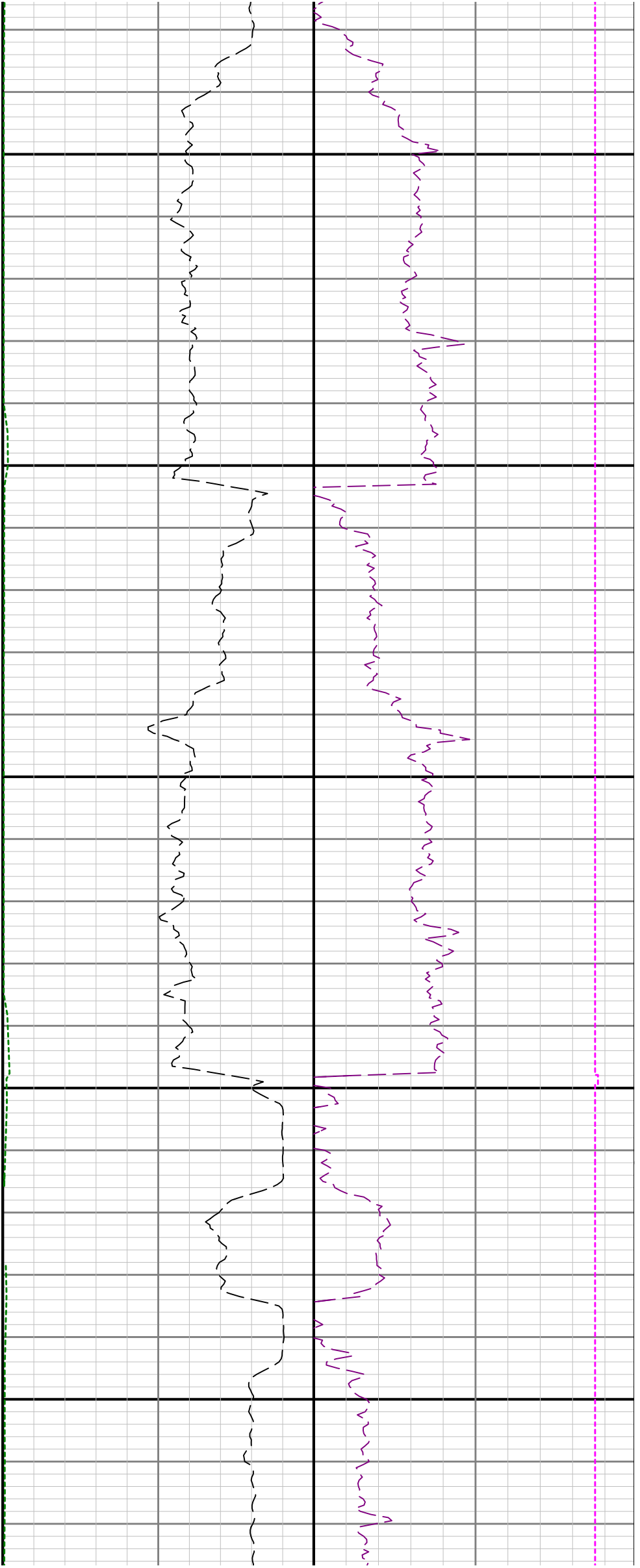


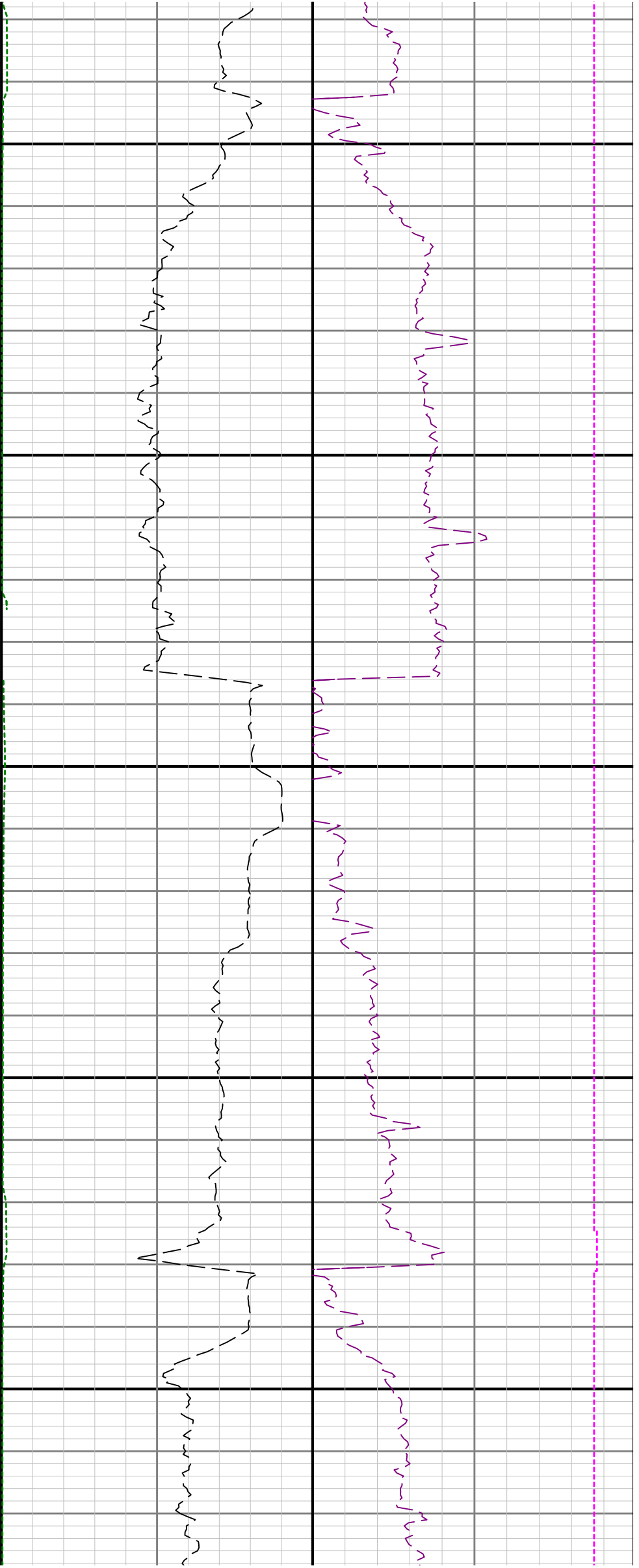


16400

16500

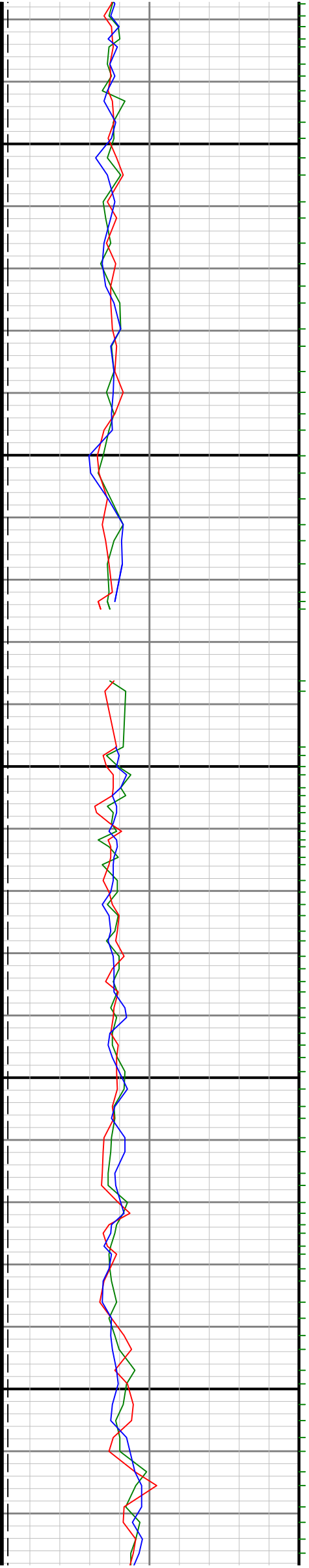


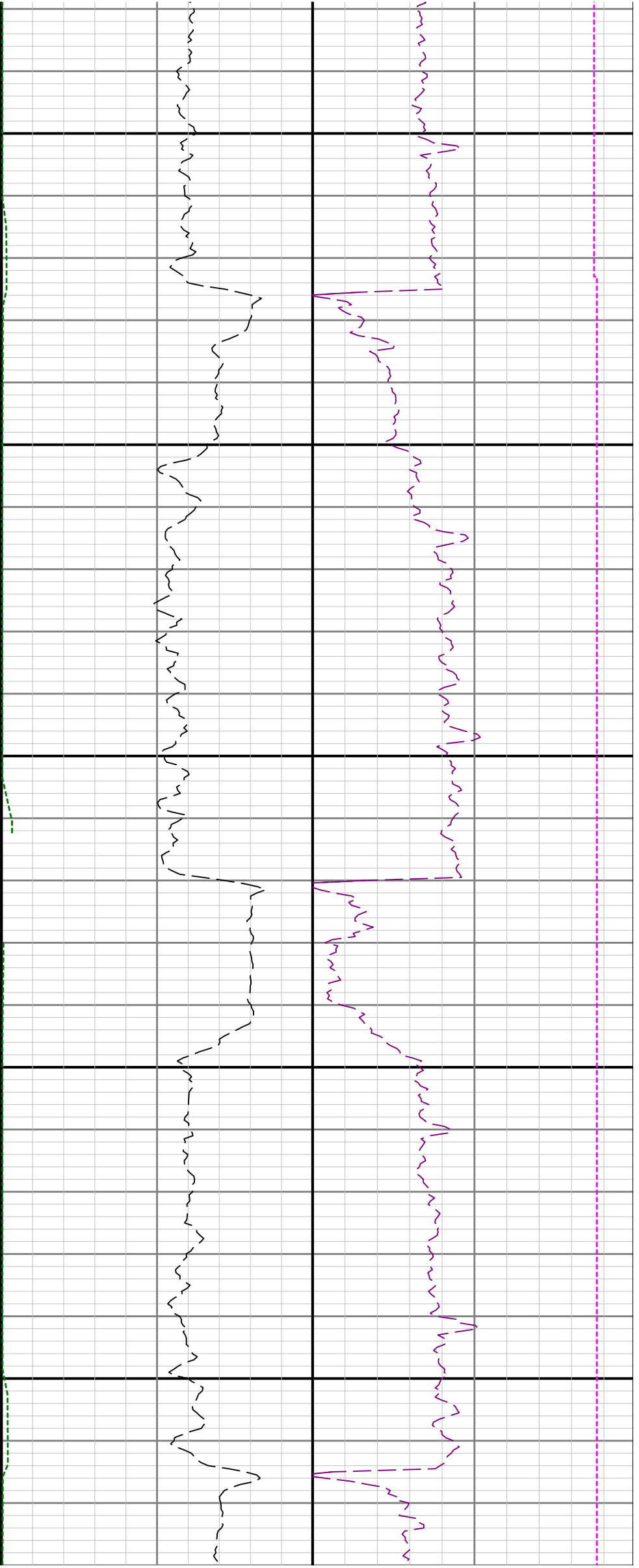




16900

17000





17100

17200

17300

