C&J ENERGY SERVICES

GAMMA RAY / CCL
CEMENT BOND / VDL

Company	NOBLE ENERGY INC.
Well	HOFFNER 34-35
Field	WATTENBERG
County	WELD
State	COLORADO

Company	**NOBLE ENERGY INC.**		
Well	**HOFFNER 34-35**		
Field	**WATTENBERG**		
County	**WELD**	**State**	**COLORADO**

Location: API # : 05-123-23564

SW / SE

SEC 35 TWP 6N RGE 64W

Other Services

Permanent Datum	GL	Elevation	4634'
Log Measured From	KB		
Drilling Measured From	KB		

Elevation
K.B. 4647'
D.F. 4646'
G.L. 4634'

Date	October 11, 2018		
Run Number	One		
Depth Driller	6950'		
Depth Logger	2158'		
Bottom Logged Interval	2158'		
Top Log Interval	Surfae		
Casing Size	4 1/2		
Type Fluid	Water		
Max. Recorded Temp.	NA		
Estimated Cement Top	---		
Time Well Ready	7:30am		
Time Logger On Bottom	7:45am		
Unit Number	200113		
Tool Size / ID Number	2 3/4 Tecko		
Location	CR 59 & 62		
Recorded By	Adam Frank		
Witnessed By	Jess Jacobs		

Borehole Record				Tubing Record			
Run Number	Bit	From	To	Size	Weight	From	To

Casing Record	Size	Wgt/Ft	Top	Bottom
Surface String	8 5/8	24#	Surface	565'
Prot. String				
Production String	4 1/2	11.6#	Surface	6950'
Liner				

<<< Fold Here >>>

All interpretations are opinions based on inferences from electrical or other measurements and we cannot and do not guarantee the accuracy or correctness of any interpretation, and we shall not, except in the case of gross or willful negligence on our part, be liable or responsible for any loss, costs, damages, or expenses incurred or sustained by anyone resulting from any interpretation made by any of our officers, agents or employees. These interpretations are also subject to our general terms and conditions set out in our current Price Schedule.

Comments

Thank You for using Casedhole Solutions!
Log Not Correlated

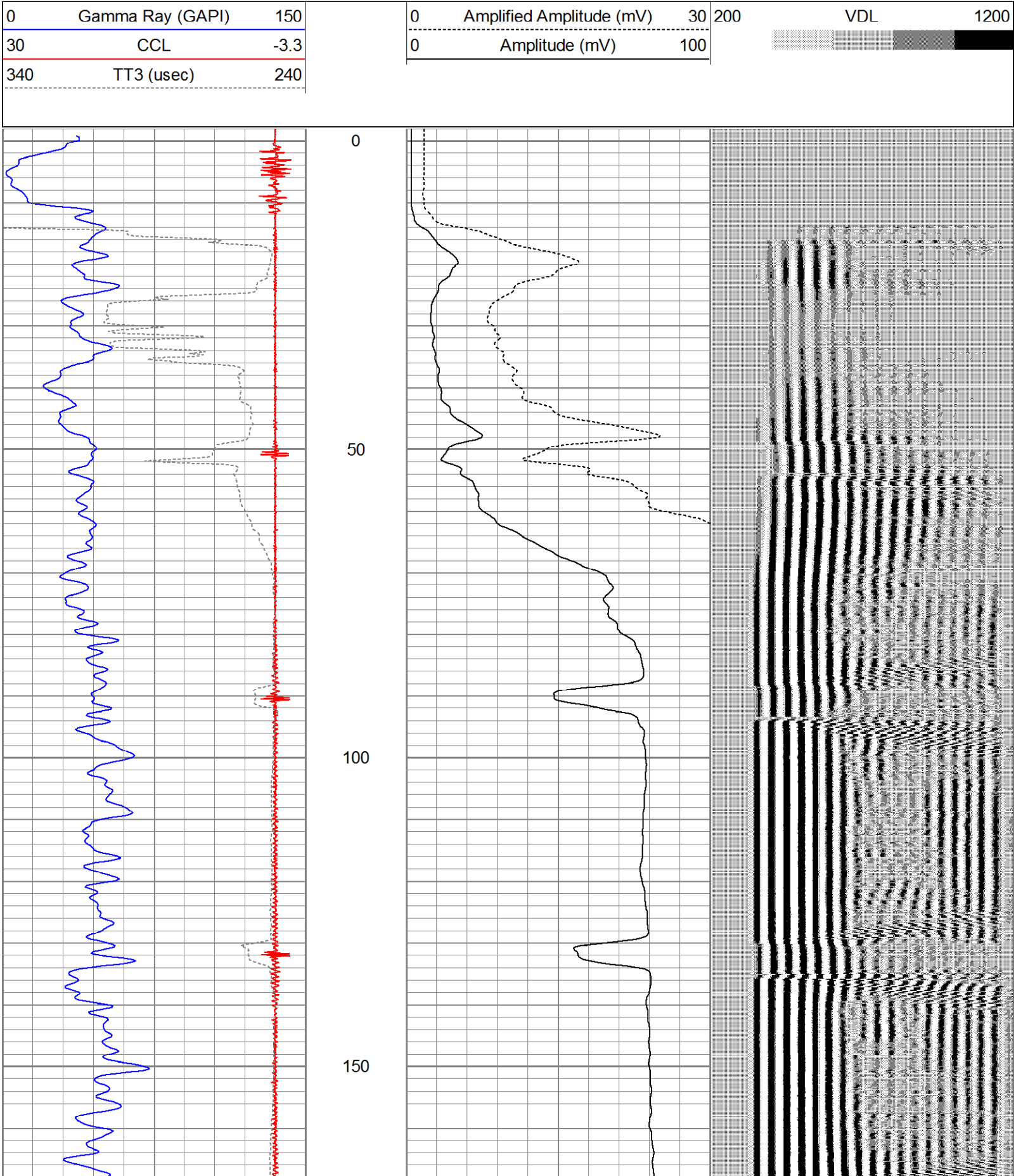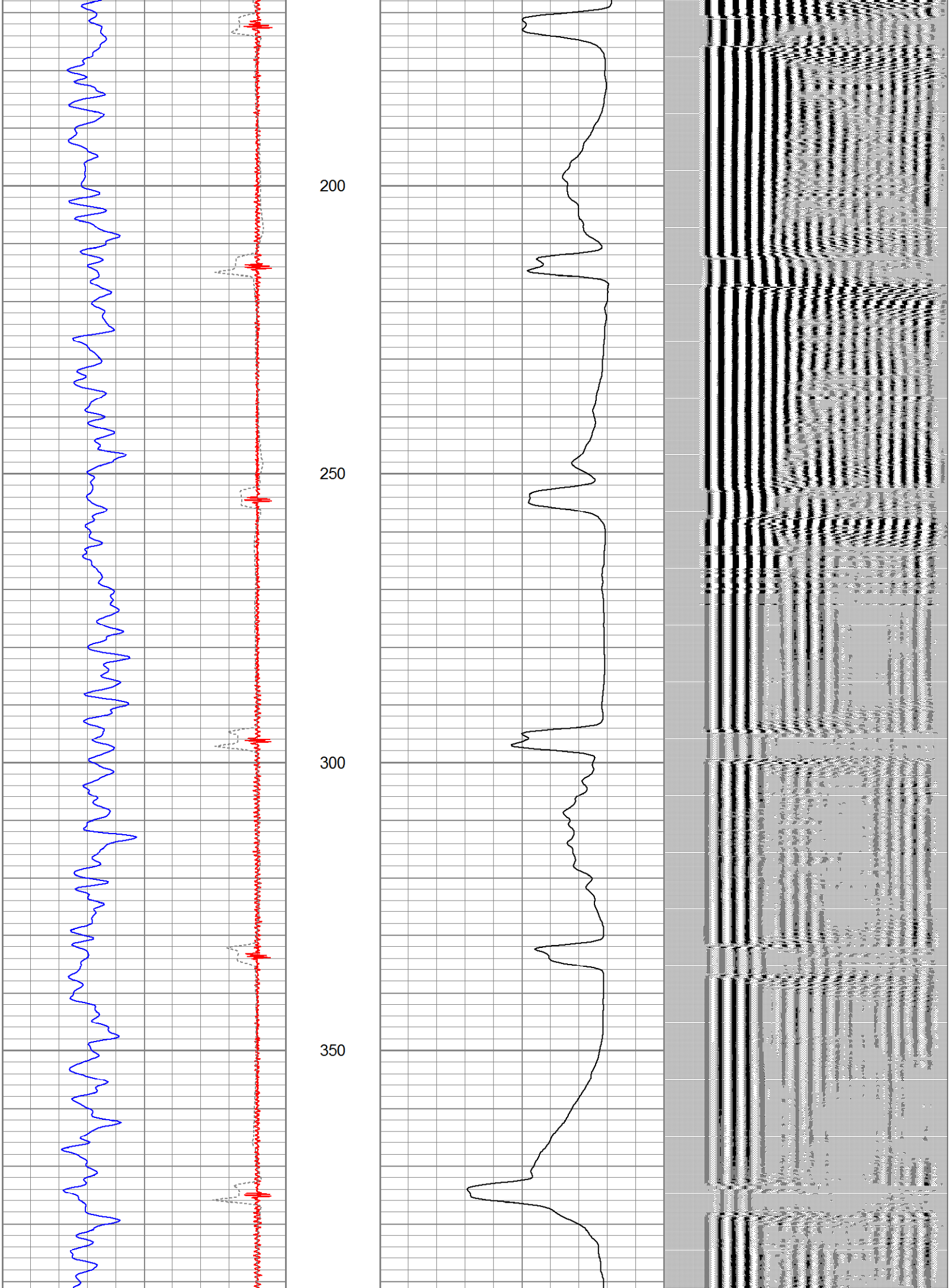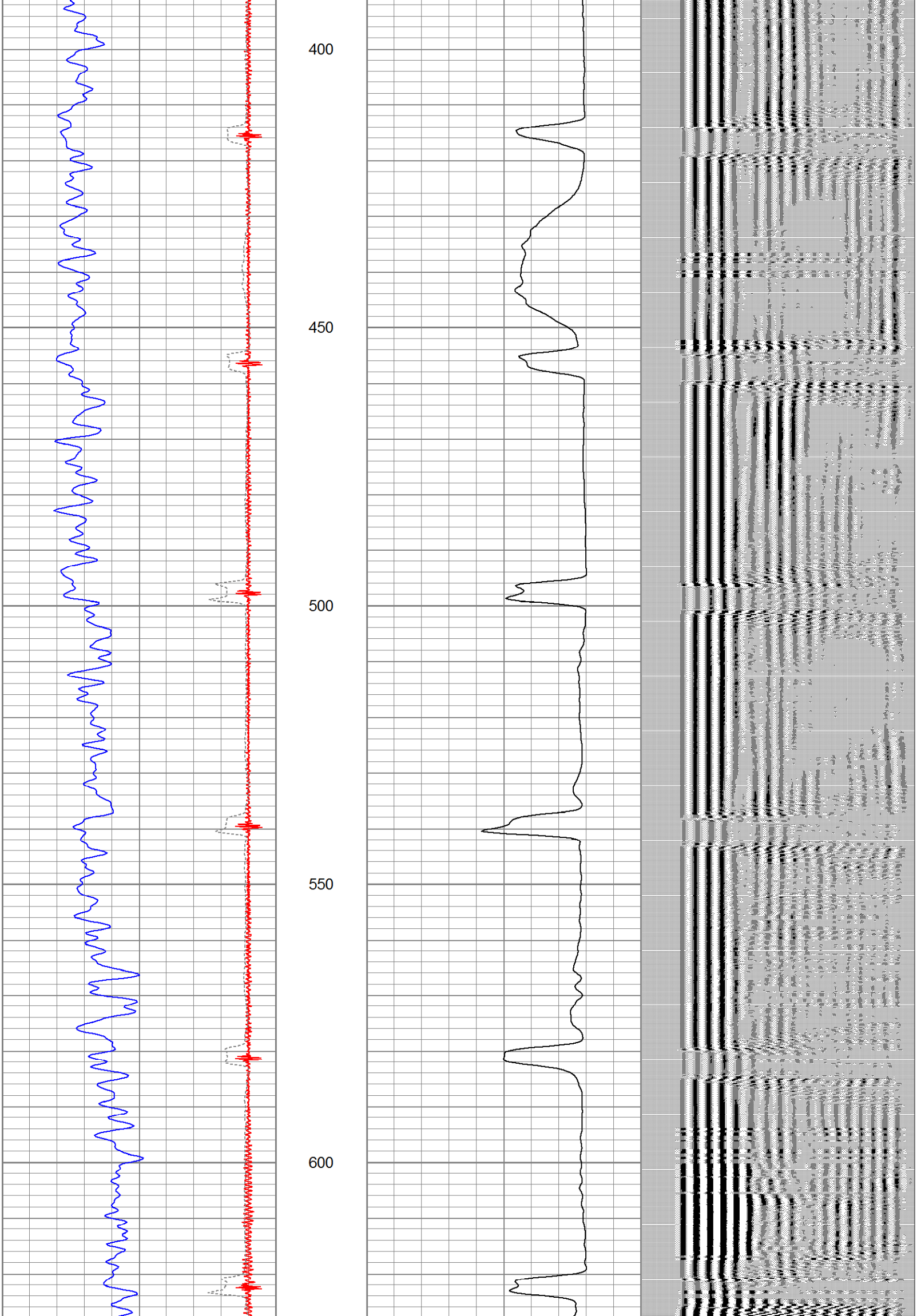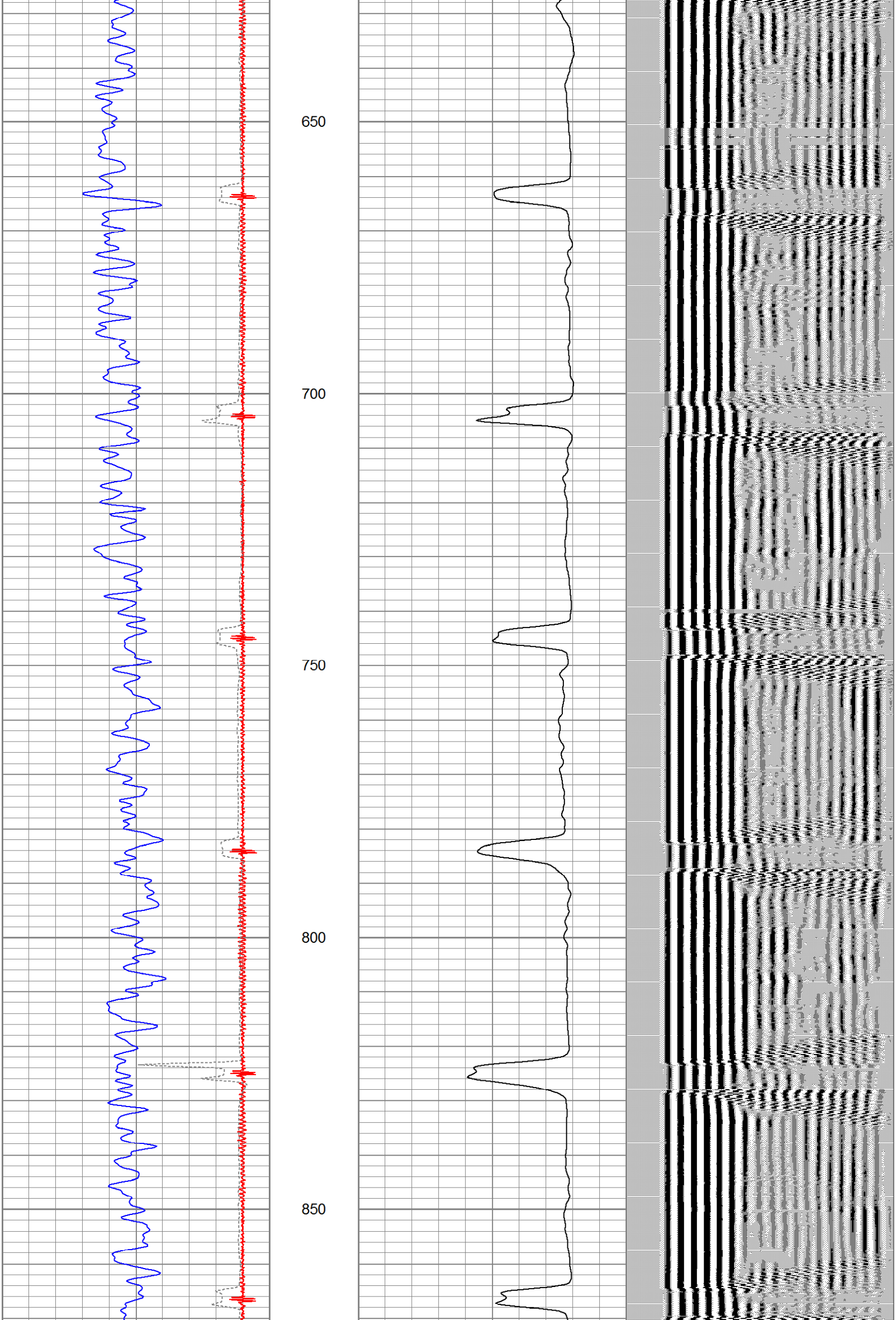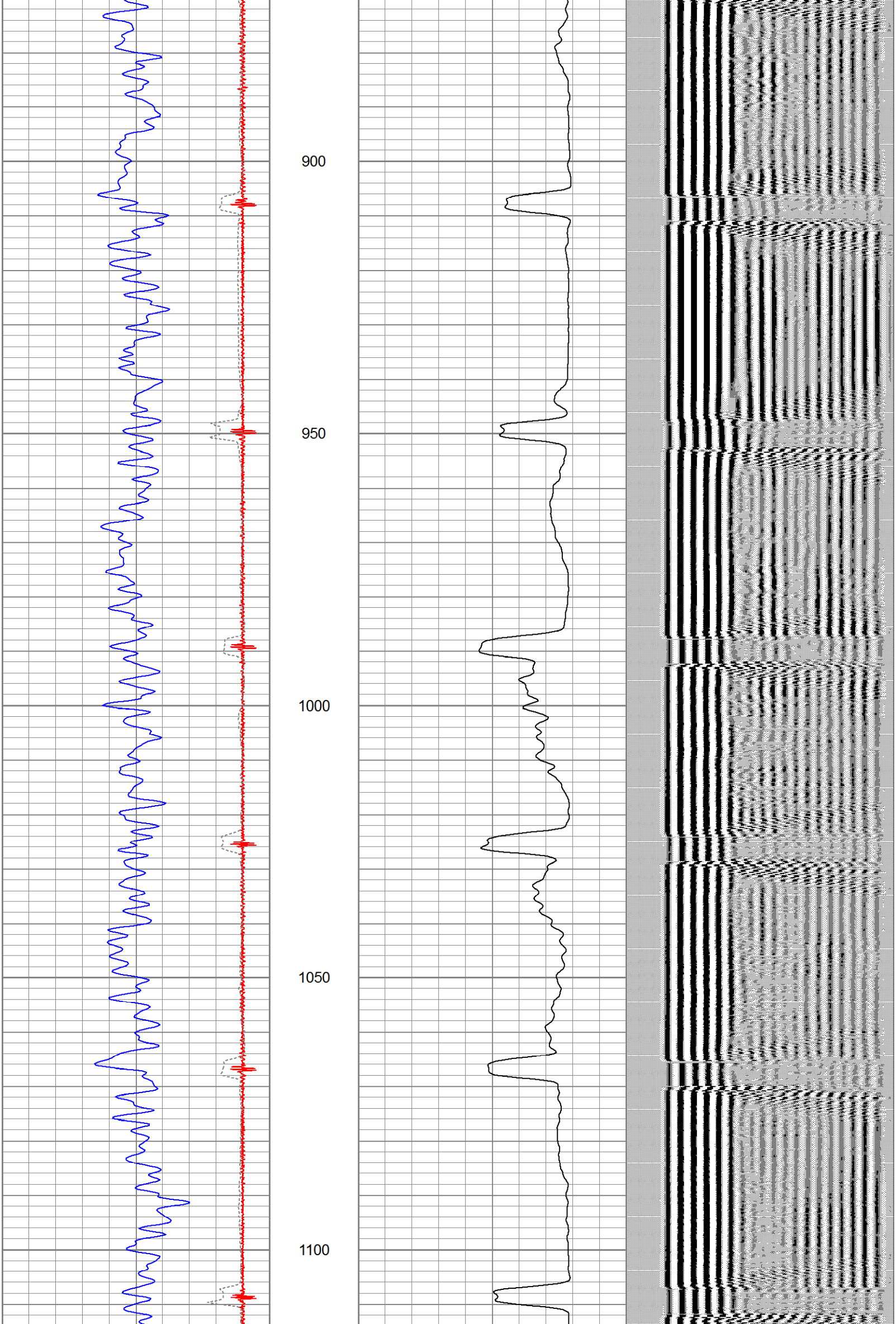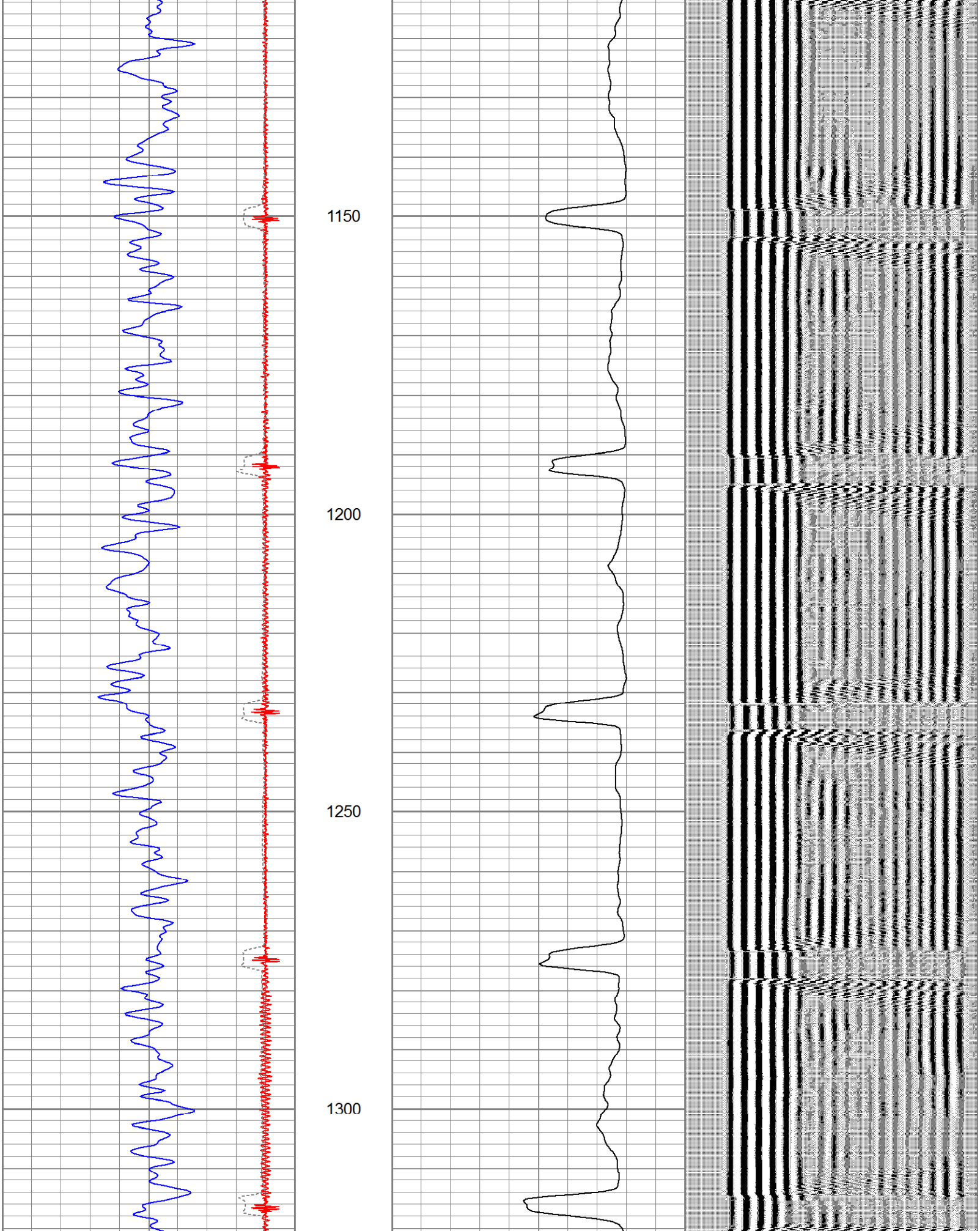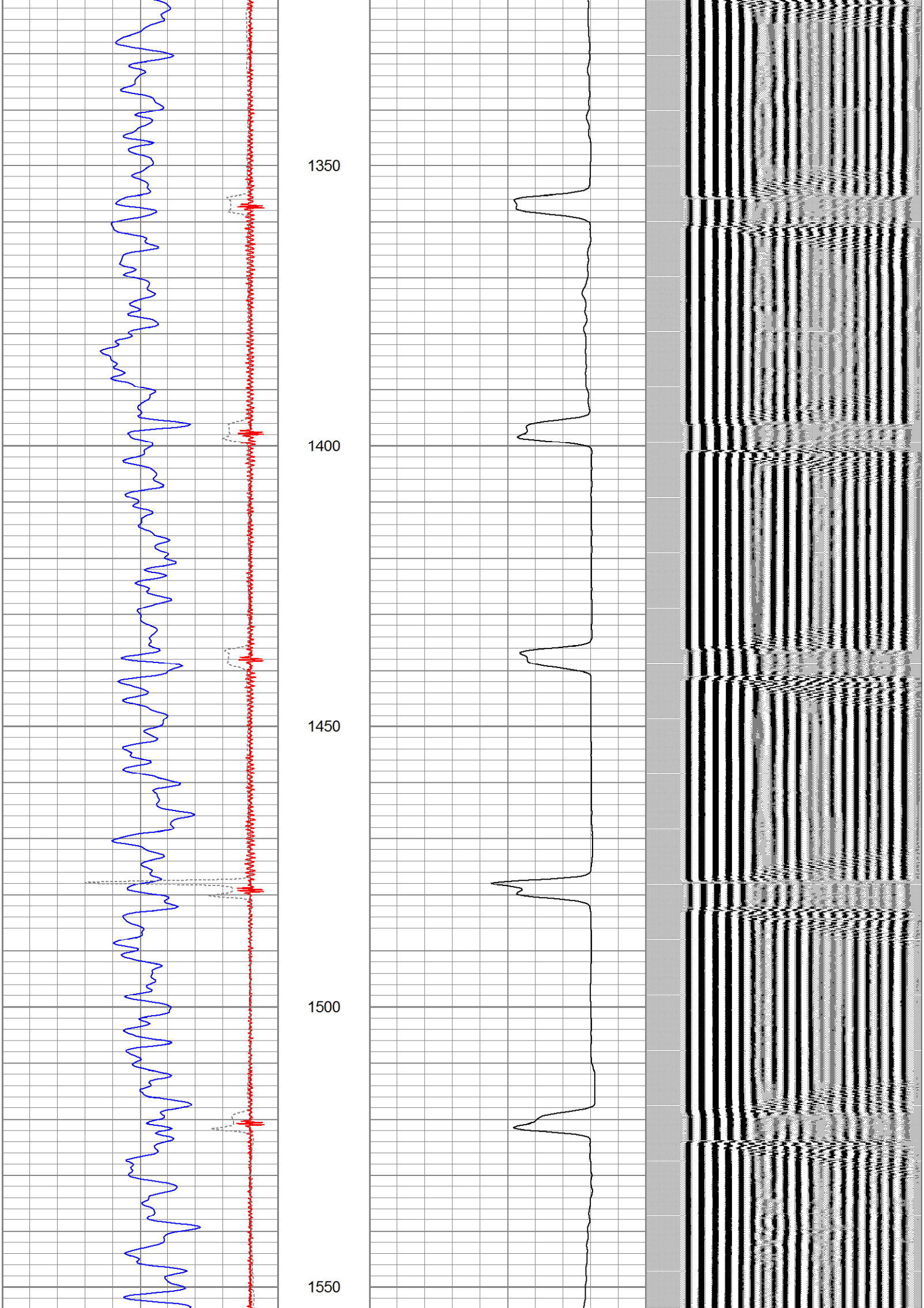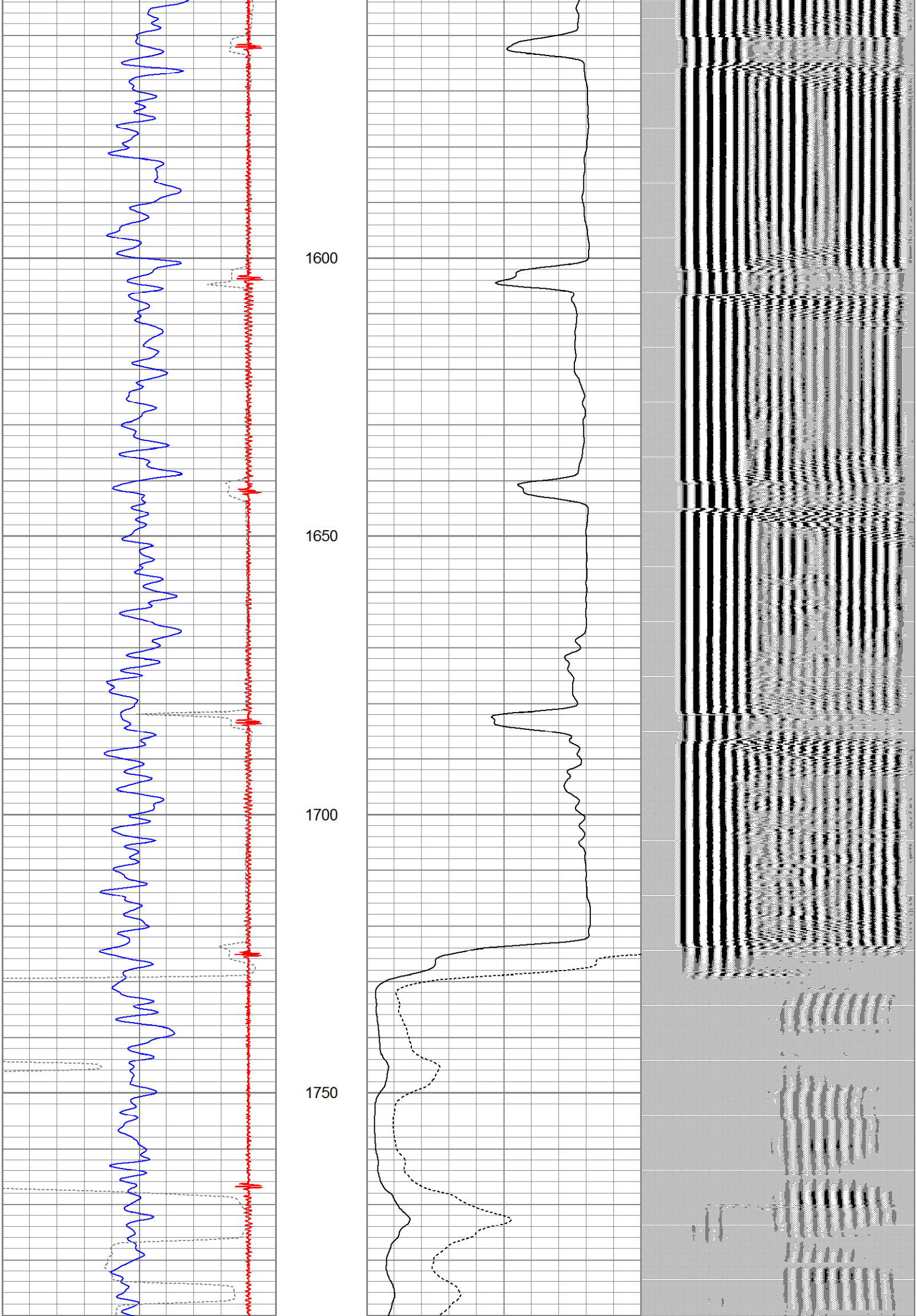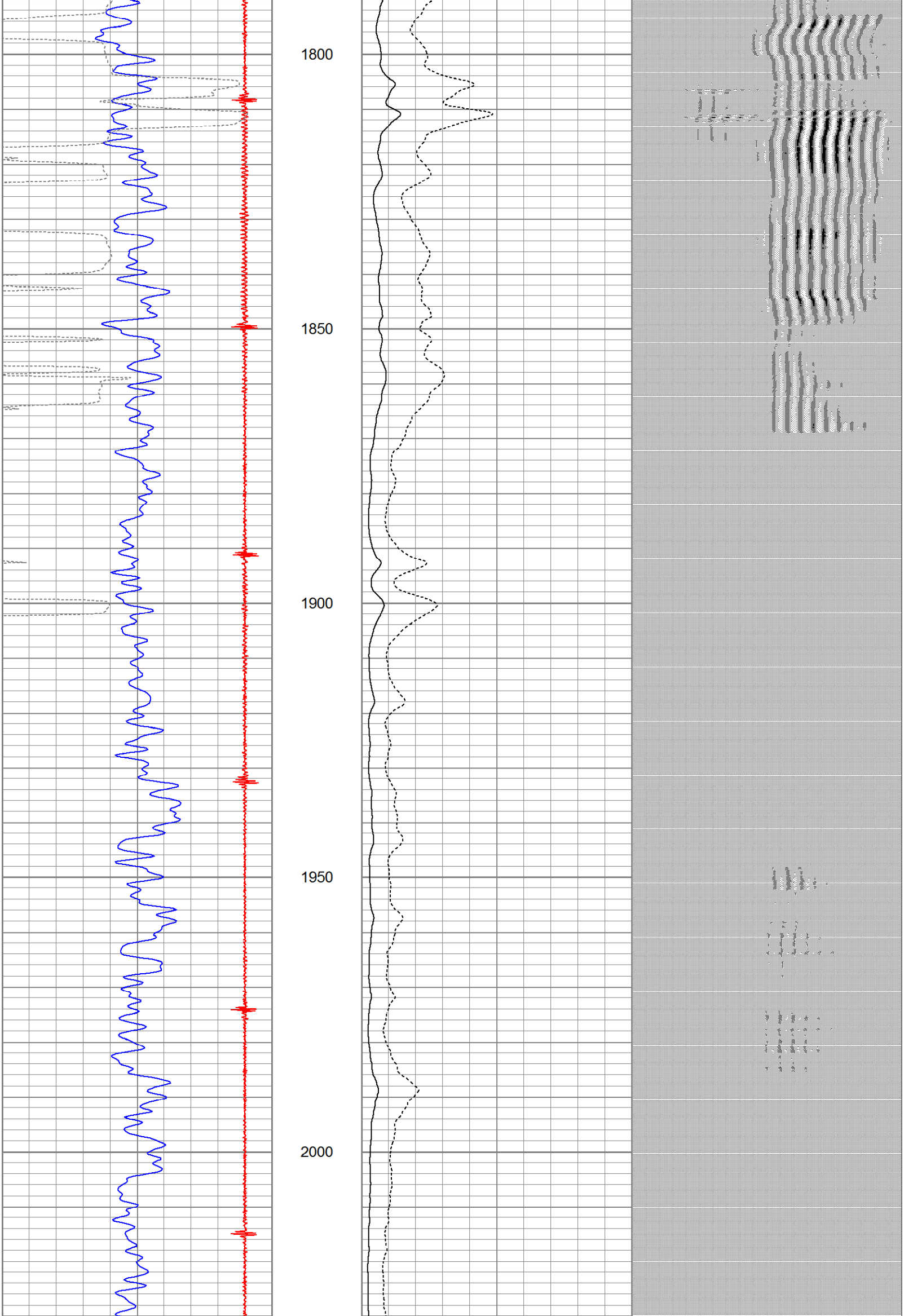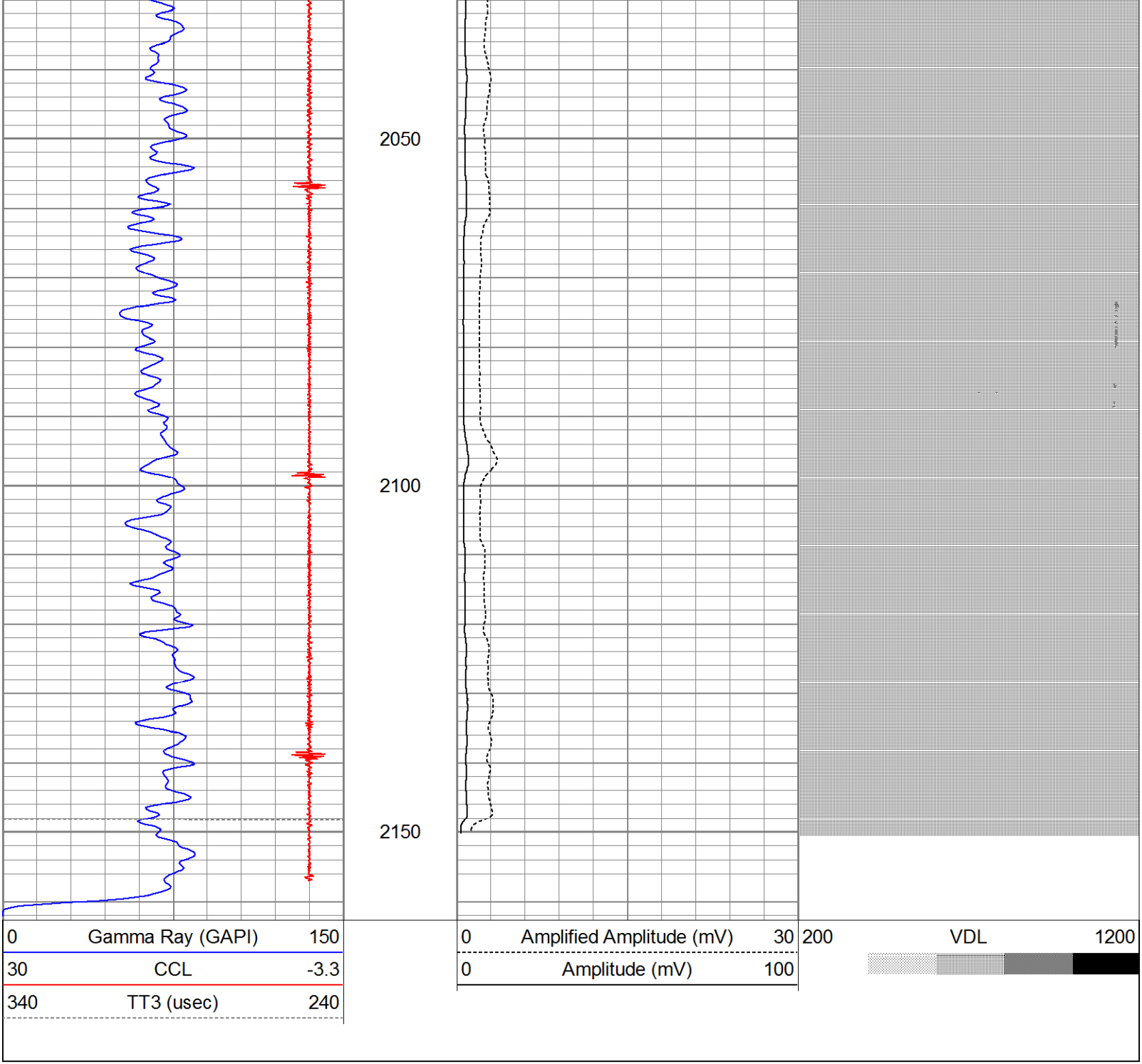Database File: hoffner 34-35.db
Dataset Pathname: pass3
Presentation Format: nuexbond
Dataset Creation: Thu Oct 11 08:29:49 2018 by Log 7.0 B1
Charted by: Depth in Feet scaled 1:240