

KERR-MCGEE OIL & GAS ONSHORE LP

1099 18th street, Suite 1800, Denver, CO 80202

October 17, 2018

CO 13 LLC
C/O Baden Tax Mgmt
PO Box 8040
Fort Wayne, IN 46898

Re: Waiver of Right to Pre Application Notice under COGCC Rule 305a
Well Name(s): FOLLEY 13-1HZ, FOLLEY 13-2HZ, FOLLEY 13-3HZ, FOLLEY 13-4HZ, FOLLEY 13-5HZ,
FOLLEY 13-6HZ, FOLLEY 13-7HZ, & FOLLEY 13-8HZ
Township 5 North, Range 68 West, 6th P.M.
Section 13: NESE
Larimer County, CO

And

Well Name(s): DAMORE 18-1HZ, DAMORE 18-2HZ, DAMORE 18-3HZ, DAMORE 18-4HZ, DAMORE
18-5HZ, DAMORE 18-6HZ, DAMORE 18-7HZ, DAMORE 18-8HZ & DAMORE FACILITY
Township 5 North, Range 67 West, 6th P.M.
Section 18: SWNW
Weld County, CO

Dear CO 13 LLC:

Kerr-McGee Oil & Gas Onshore LP ("KMG") is diligently working to permit the Damore 5-18HZ and the Folley 9-13HZ well pads as indicated above on the adjacent properties.

Colorado Oil and Gas Conservation Commission's ("COGCC") Rules and Regulations under Rule 305a necessitates, that an oil and gas location proposed within a Buffer Zone Setback, requires that an Operator is to provide a "Notice of intent to Conduct Oil and Gas Operations" ("NICO") to the person(s) specified within a Buffer Zone Setback no less than 30 days prior to submitting a Form 2A (Oil and Gas Location Assessment).

To provide expediency in this effort to amend the Applications of Permit to Drill for the above captured wells:

Landowner is aware of the application to permit the Damore 5-18HZ well pad and the Folley 9-13HZ well pad and associated facilities. Landowner hereby waives the right to a pre-application notice (Notice of Intent to Conduct Operations) under Rule 305a.

Thank you for your assistance and please contact me with any questions you might have.

Sincerely,

KERR-MCGEE OIL & GAS ONSHORE LP

Evan Johnson
Landman

I waive the above requirement and approve the submission of the Applications of Permit to Drill.

CO 13 LLC

By: 

Title: Division President

Date: 10/19/18

KERR-MCGEE OIL & GAS ONSHORE LP

1099 18th street, Suite 1800, Denver, CO 80202

October 17, 2018

Gerrard Investments LLC
27154 County Road 13
Johnstown, CO 80534

Re: Waiver of Right to Pre Application Notice under COGCC Rule 305a
Well Name(s): FOLLEY 13-1HZ, FOLLEY 13-2HZ, FOLLEY 13-3HZ, FOLLEY 13-4HZ, FOLLEY 13-5HZ,
FOLLEY 13-6HZ, FOLLEY 13-7HZ, & FOLLEY 13-8HZ
Township 5 North, Range 68 West, 6th P.M.
Section 13: NESE
Larimer County, CO

And

Well Name(s): DAMORE 18-1HZ, DAMORE 18-2HZ, DAMORE 18-3HZ, DAMORE 18-4HZ, DAMORE
18-5HZ, DAMORE 18-6HZ, DAMORE 18-7HZ, DAMORE 18-8HZ & DAMORE FACILITY
Township 5 North, Range 67 West, 6th P.M.
Section 18: SWNW
Weld County, CO

Dear Gerrard Investments LLC:

Kerr-McGee Oil & Gas Onshore LP ("KMG") is diligently working to permit the Damore 5-18HZ and the Folley 9-13HZ well pads as indicated above on the adjacent properties.

Colorado Oil and Gas Conservation Commission's ("GOGCC") Rules and Regulations under Rule 305a necessitates, that an oil and gas location proposed within a Buffer Zone Setback, requires that an Operator is to provide a "Notice of intent to Conduct Oil and Gas Operations" ("NICO") to the person(s) specified within a Buffer Zone Setback no less than 30 days prior to submitting a Form 2A (Oil and Gas Location Assessment).

To provide expediency in this effort to amend the Applications of Permit to Drill for the above captured wells:

Landowner is aware of the application to permit the Damore 5-18HZ well pad and the Folley 9-13HZ well pad and associated facilities. Landowner hereby waives the right to a pre-application notice (Notice of Intent to Conduct Operations) under Rule 305a.

Thank you for your assistance and please contact me with any questions you might have.


Sincerely,

KERR-MCGEE OIL & GAS ONSHORE LP

Evan Johnson
Landman

I waive the above requirement and approve the submission of the Applications of Permit to Drill.

Gerrard Investments LLC

By: 
Title: MANAGER
Date: 10-18-18

KERR-MCGEE OIL & GAS ONSHORE LP

1099 18th street, Suite 1800, Denver, CO 80202

October 17, 2018

Kevin & Valerie Love
1253 N. County Road 1
Johnstown, CO 80534

Re: Waiver of Right to Pre Application Notice under COGCC Rule 305a
Well Name(s): DAMORE 18-1HZ, DAMORE 18-2HZ, DAMORE 18-3HZ, DAMORE 18-4HZ, DAMORE 18-5HZ, DAMORE 18-6HZ, DAMORE 18-7HZ, DAMORE 18-8HZ & DAMORE FACILITY
Township 5 North, Range 67 West, 6th P.M.
Section 18: SWNW
Weld County, CO

Dear Kevin and Valerie:

Kerr-McGee Oil & Gas Onshore LP ("KMG") is diligently working to permit the Damore 5-18HZ well pad as indicated above on the adjacent properties.

Colorado Oil and Gas Conservation Commission's ("COGCC") Rules and Regulations under Rule 305a necessitates, that an oil and gas location proposed within a Buffer Zone Setback, requires that an Operator is to provide a "Notice of intent to Conduct Oil and Gas Operations" ("NICO") to the person(s) specified within a Buffer Zone Setback no less than 30 days prior to submitting a Form 2A (Oil and Gas Location Assessment).

To provide expediency in this effort to amend the Applications of Permit to Drill for the above captured wells:

Landowner is aware of the application to permit the Damore 5-18HZ well pad and associated facilities. Landowner hereby waives the right to a pre-application notice (Notice of Intent to Conduct Operations) under Rule 305a.

Thank you for your assistance and please contact me with any questions you might have.

Sincerely,

KERR-MCGEE OIL & GAS ONSHORE LP


Evan Johnson
Landman


KERR-MCGEE OIL & GAS ONSHORE LP


1099 18th street, Suite 1800, Denver, CO 80202

I waive the above requirement and approve the submission of the Applications of Permit to Drill.

Kevin and Valerie Love

By: 
Kevin Love

By: 
Valerie Love

Date: 
Date: 10/19/18