




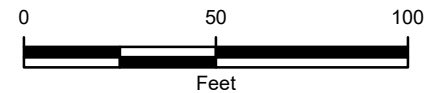


IMAGE COURTESY OF GOOGLE EARTH 2016

**LEGEND**

-  MONITORING WELL
-  CALCULATED GROUNDWATER FLOW DIRECTION
-  WELLHEAD
-  RELATIVE GROUNDWATER ELEVATION CONTOUR  
CONTOUR INTERVAL = 1 FOOT  
GRADIENT = 0.012 FEET/FOOT
-  EXCAVATION EXTENT



**FIGURE 2**  
**RELATIVE GROUNDWATER ELEVATION MAP**  
**RESERVOIR FEDERAL #1**  
**NWNE SEC 35-T1N-R64W**  
**WELD COUNTY, COLORADO**  
**HIGHPOINT RESOURCES**

