






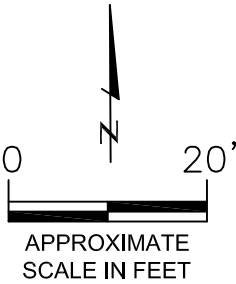


LEGEND

-  APPROXIMATE MONITORING WELL LOCATION
-  APPROXIMATE EXCAVATION EXTENTS (3/23/18)
-  (98.25) RELATIVE GROUNDWATER ELEVATION (FT.)
-  INFERRED GROUNDWATER ELEVATION CONTOUR (FT.)
-  APPROXIMATE GROUNDWATER FLOW DIRECTION
- FT. = FEET

NOTE: GROUNDWATER ELEVATION DATA COLLECTED FROM MW-8 WAS NOT UTILIZED WHEN CONSTRUCTING GROUNDWATER ELEVATION CONTOURS.

GROUNDWATER ELEVATION DATA WAS COLLECTED ON APRIL 2, 2018.



GROUNDWATER ELEVATION CONTOUR MAP
IKENOUE WEST PIT
(4/2/18)
LAT./LONG. 40.368989 / -104.678504
NE¼ SE¼ SEC.29 T5N R65W 6PM
WELD COUNTY, COLORADO
FACILITY ID 424967

DATE: 4/10/18
FIG NO.: 5
DRAWN BY: SGV



EAGLE
ENVIRONMENTAL
CONSULTING, INC.
4101 INCA STREET, DENVER, CO 80211
Ph: 303-433-0479 • F: 303-325-5449