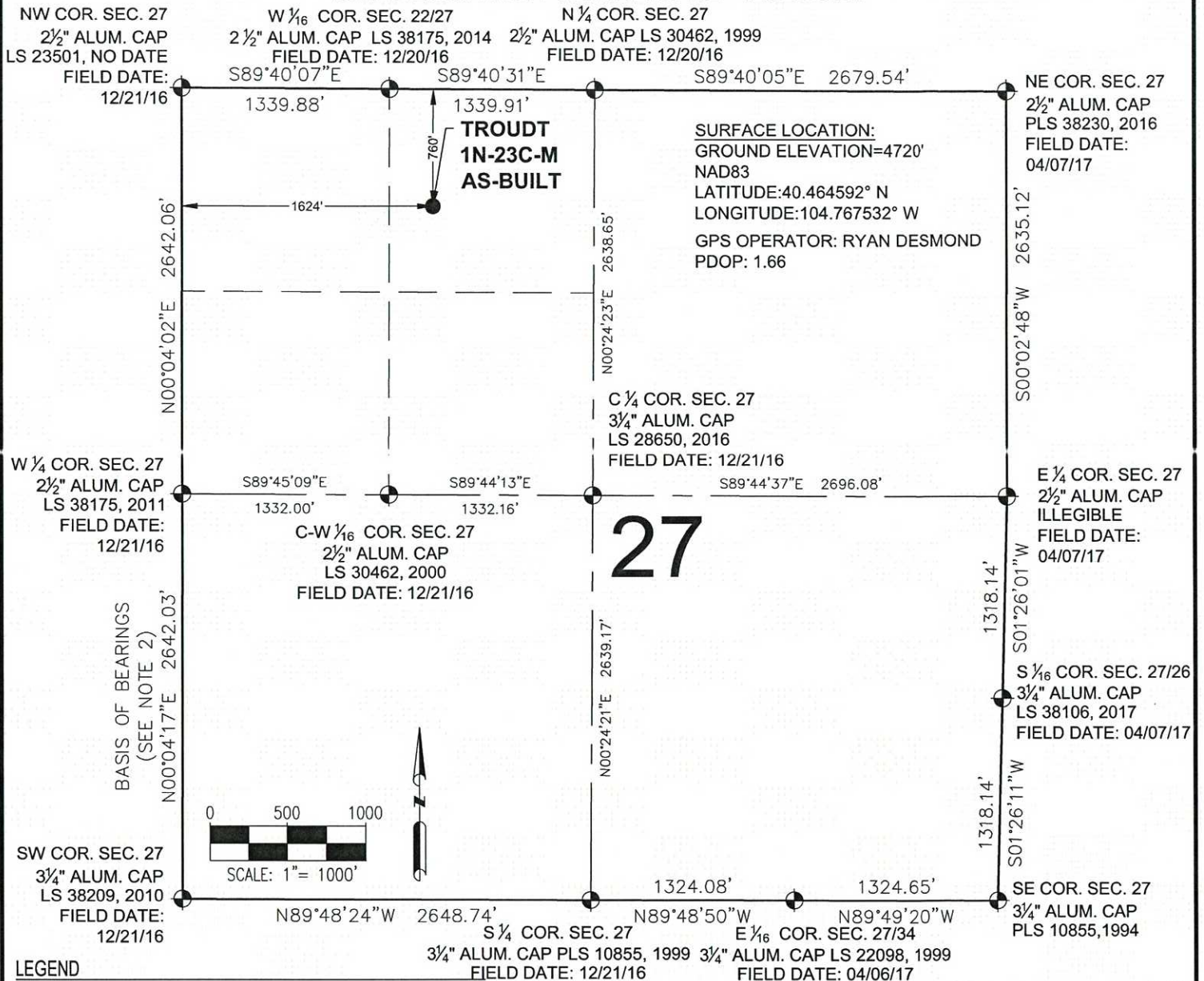




# TROUDT 1N-23C-M WELL LOCATION CERTIFICATE - AS-BUILT



SHEET 1 OF 1

 <p>7535 Hilltop Circle Denver, CO 80221 (303) 928-7128 www.ascentgeomatics.com</p>	<p>FIELD DATE: 07-12-18</p> <p>DRAWING DATE: 08-23-18</p> <p>BY: SJH</p> <p>CHECKED BY: CSG</p>	<p>WELL NAME: TROUDT 1N-23C-M</p> <p>SURFACE LOCATION: NE 1/4 NW 1/4 SEC. 27, T6N, R66W, 6TH P.M. WELD COUNTY, COLORADO</p>	<p>PREPARED FOR:</p>  <p>SRC ENERGY</p>
---	---	---	--