

*Pad Location: NESW Section 35,
T19S, R70W, 6th P.M.*

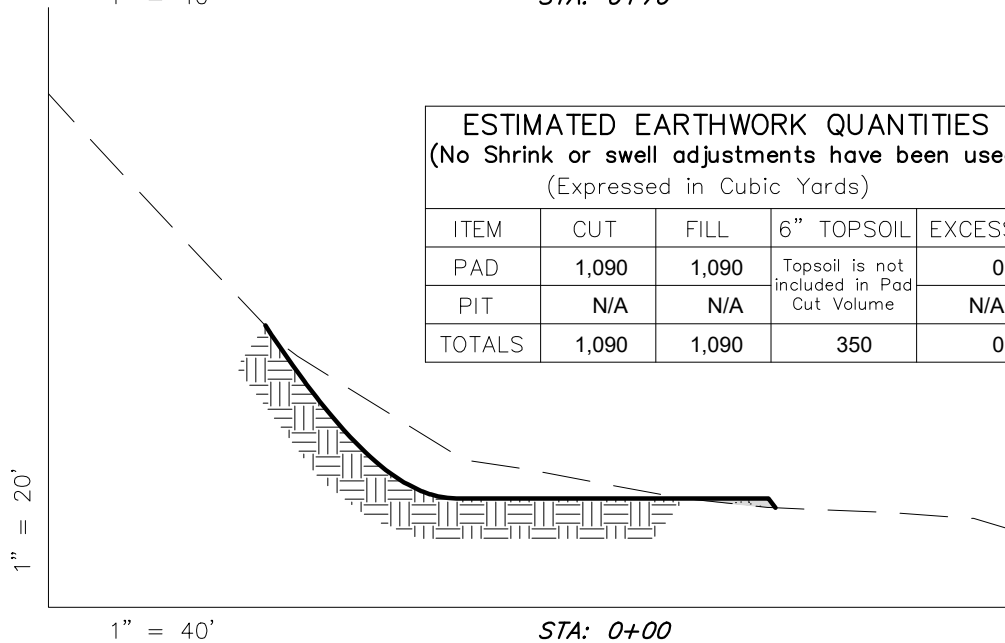
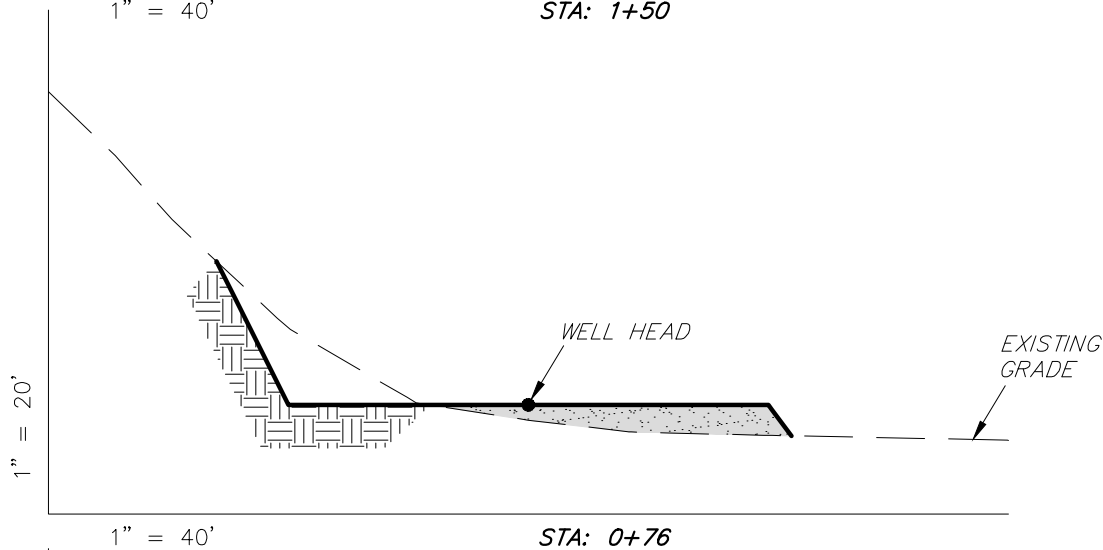
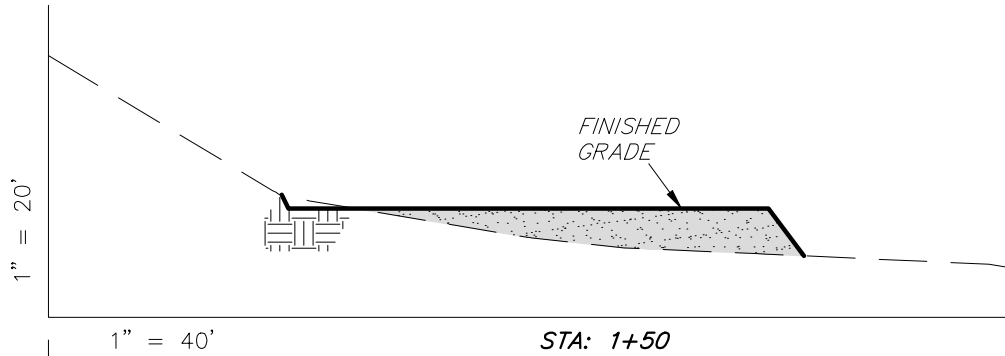
Tri State (435) 781-2501
Land Surveying, Inc.
180 NORTH VERNAL AVE. VERNAL, UTAH 84078

AusCo Petroleum, Inc.

CROSS SECTIONS

JW POWELL 23-35

Pad Location: NESW Section 35, T19S, R70W, 6th P.M.



ESTIMATED EARTHWORK QUANTITIES (No Shrink or swell adjustments have been used) (Expressed in Cubic Yards)

ITEM	CUT	FILL	6" TOPSOIL	EXCESS
PAD	1,090	1,090	Topsoil is not included in Pad Cut Volume	0
PIT	N/A	N/A		N/A
TOTALS	1,090	1,090	350	0

NOTE:
UNLESS OTHERWISE
NOTED ALL CUT
SLOPES ARE 1:1 AND
FILL SLOPES ARE 1.5:1



SURVEYED BY:	C.S.	DATE SURVEYED:	10-15-18
DRAWN BY:	D.COX	DATE DRAWN:	10-19-18
SCALE:	AS SHOWN	REVISED:	

Tri State
Land Surveying, Inc.
180 NORTH VERNAL AVE. VERNAL, UTAH 84078
(435) 781-2501