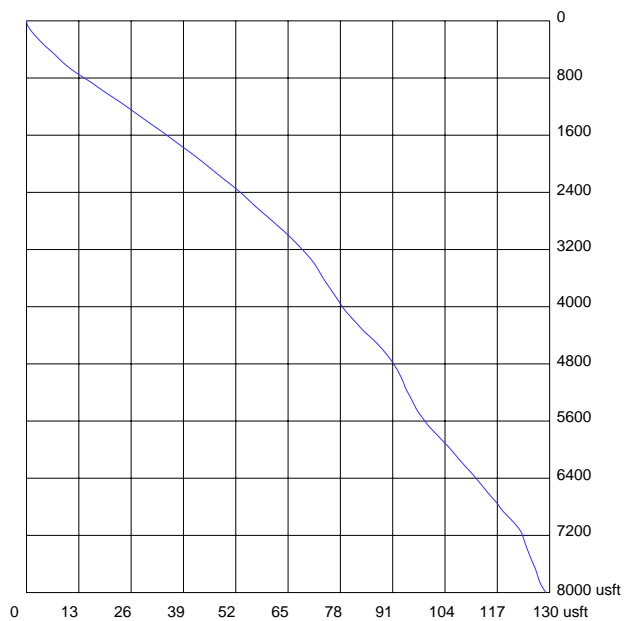


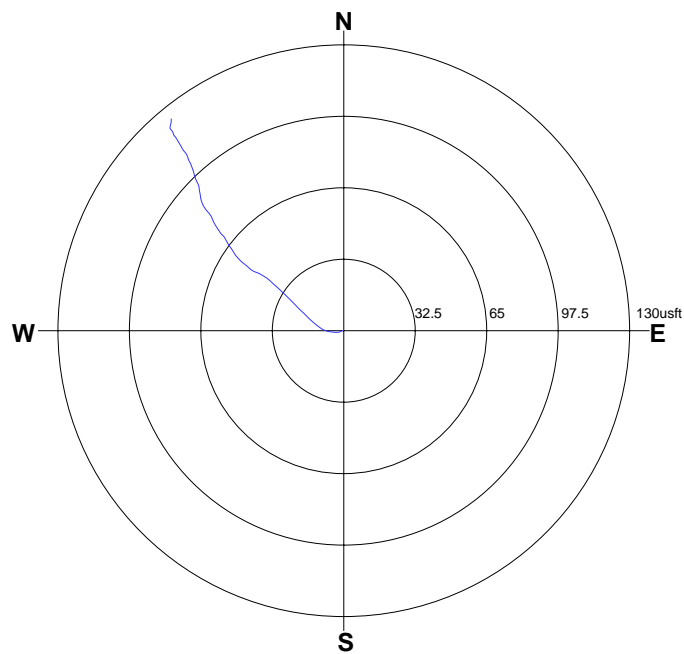


<b>Date:</b> Jul / 27 / 2018	<b>Operator:</b> Brandon McKnight	<b>API:</b> 05-013-06077
<b>Well:</b> 1	<b>Field:</b> Extraction Oil & Gas	<b>Location:</b> Osborne
<b>S/N:</b> 1609	<b>Last Calibration:</b> 11/6/2017	<b>SW Ver:</b> 1.485
<b>Incline:</b> Vertical	<b>Grid Offset:</b> 0.00	<b>Depth Input:</b> Depth Sensor
<b>Units:</b> Imp. US	<b>Latitude:</b> 40.07542 N	<b>Start Depth:</b> 100 usft
<b>Coords:</b> Geographical	<b>Altitude:</b> 0.00 usft	<b>Bottom Depth:</b> 8000 usft
	<b>N/S:</b> 0.00 usft	<b>E/W:</b> 0.00 usft

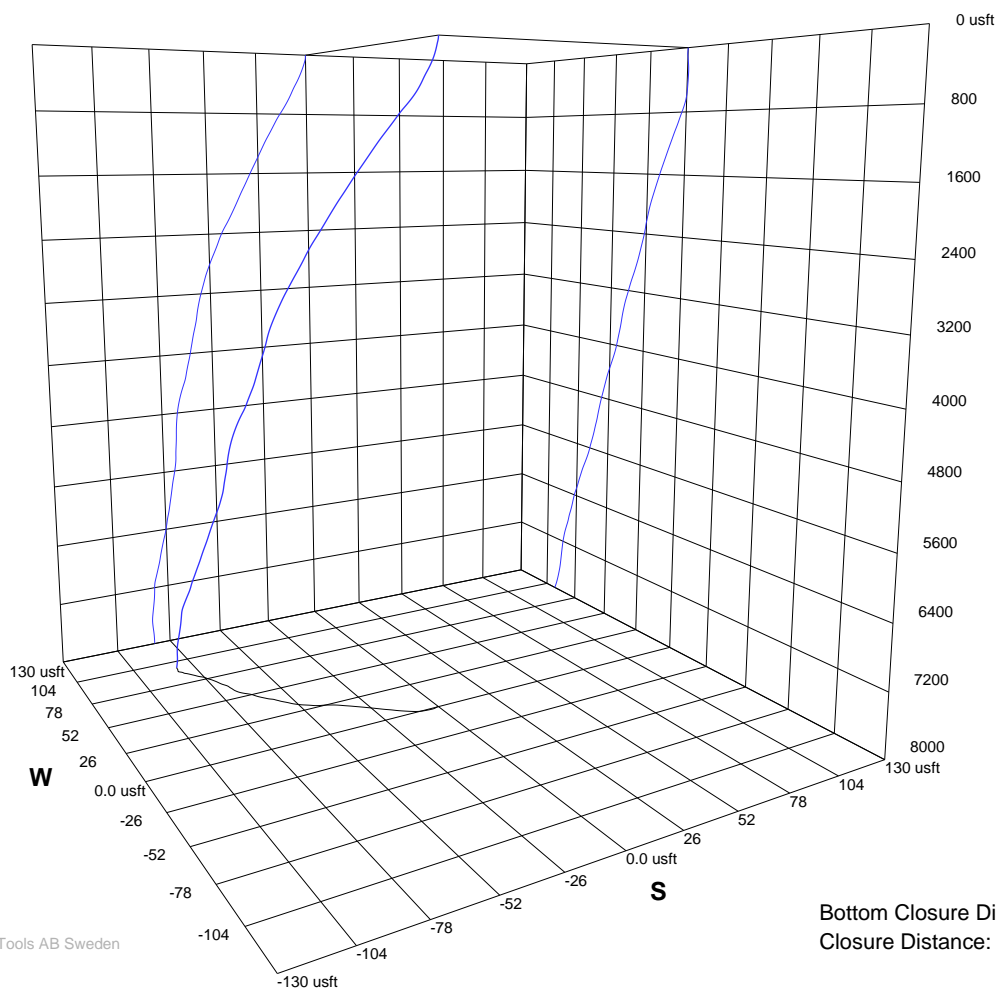
**TVD vs Distance**



**Top View**



**3D View**



Bottom Closure Direction: 318.51 degrees  
Closure Distance: 129.19 usft