

2115 117th Avenue
Greeley, CO 80634

Tel: 970.304.5000
Fax: 970.304.5099
www.nobleenergyinc.com



Land Department

November 2, 2018

Ms. Julie Murphy, Director
Colorado Oil and Gas Conservation Commission
1120 Lincoln Street, Suite 801
Denver, Colorado 80203

RE: **COGCC Rule 318A.e.: Proposed Spacing Unit**
CC31-04 Pad: NWNW Section 31, Township 4 North, Range 63 West
Proposed Wells: Booth DD06-785 (Doc #401804065), Booth DD06-775 (Doc #401804066), Booth DD06-765 (Doc #401804067), Booth DD06-755 (Doc #401804068), Booth DD06-750 (Doc #401804069)
CC31-02 Pad: NWNE Section 31, Township 4 North, Range 63 West
Proposed Wells: Booth DD06-745 (Doc #401804075), Booth DD06-734 (Doc #401804076), Booth DD06-730 (Doc #401804077), Booth DD06-725 (Doc #401804078), Booth DD06-715 (Doc #401804079)
Weld County, Colorado

Dear Director Murphy,

Noble Energy, Inc. (Noble) is planning to drill the above referenced wells in accordance with the provisions set out in Colorado Oil and Gas Conservation Commission (COGCC) Rule 318A.e. and Noble's Final Comprehensive Drilling Plan. Noble's Proposed Spacing Unit consists of:

Township 4 North, Range 63 West
Section 31: All
Township 3 North, Range 63 West
Section 6: All
Containing 1,280 acres, more or less

Noble is not the only owner within the Proposed Spacing Unit and has provided notice to the remaining owners, as required by COGCC Rule 318A.e.(6). Copies of the required notification letters are on file at Noble's office. The required thirty (30) day notice period has lapsed absent the receipt by Noble of any objection to their proposal by the owners within the Proposed Spacing Unit for the subject wells.

If you have any questions or issues, please do not hesitate to contact me at (303) 228-4209 or Matthew.Otness@nblenergy.com should you have any questions.

Very truly yours,

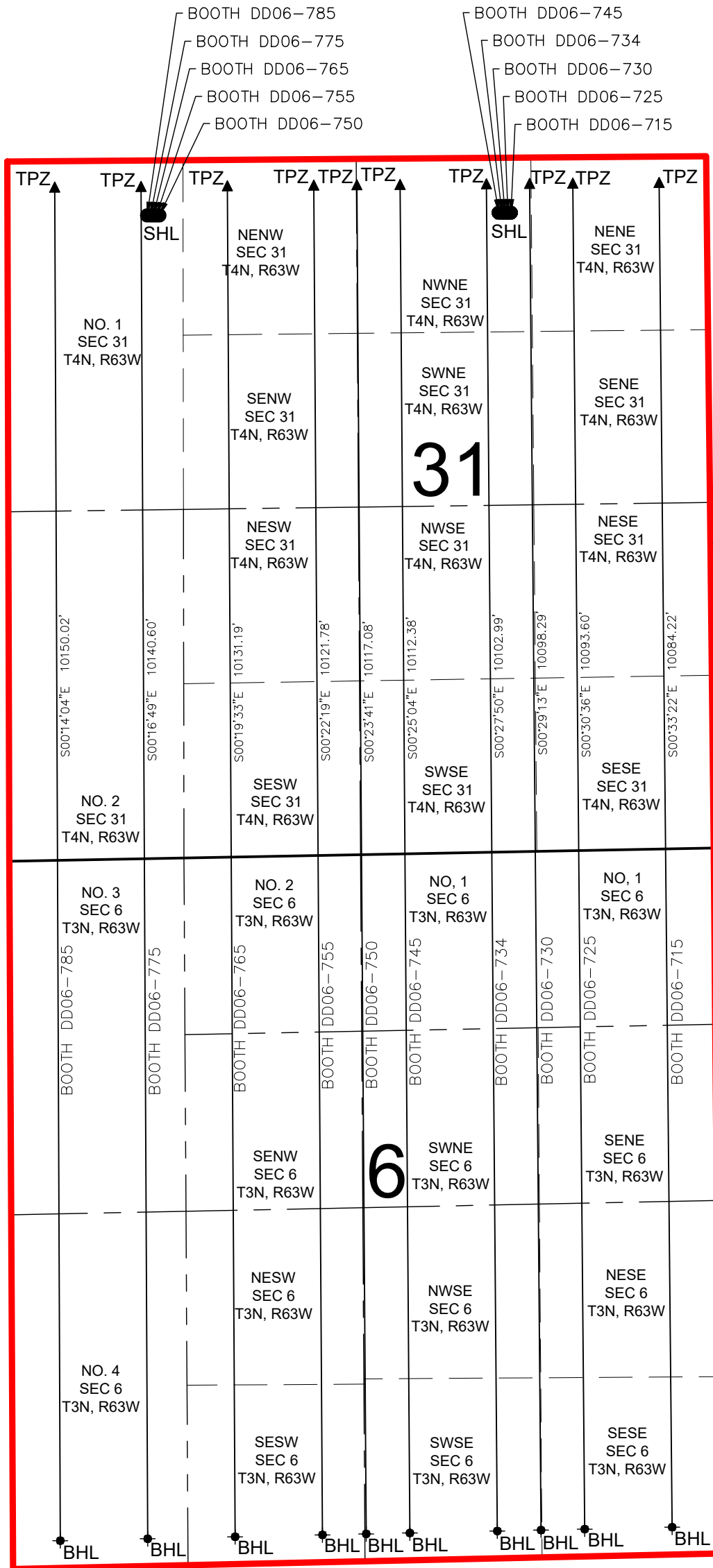
NOBLE ENERGY, INC.

A handwritten signature in blue ink, appearing to read 'Matthew Otness'.

Matthew Otness
Land Supervisor

**CC31-04 PAD & CC31-02 PAD
PROPOSED 318A.a.(4)D. SPACING UNIT**

T4N R63W SEC 31
T3N R63W SEC 6



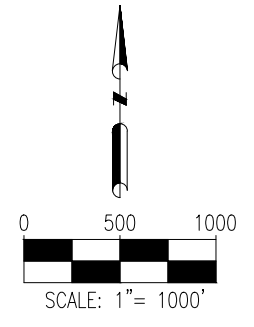
← PROPOSED WELLBORE SPACING UNIT



- BOOTH DD06-785 SHL TO BE LOCATED 407' FNL AND 1045' FWL
- BOOTH DD06-775 SHL TO BE LOCATED 407' FNL AND 1067' FWL
- BOOTH DD06-765 SHL TO BE LOCATED 407' FNL AND 1090' FWL
- BOOTH DD06-755 SHL TO BE LOCATED 408' FNL AND 1112' FWL
- BOOTH DD06-750 SHL TO BE LOCATED 408' FNL AND 1135' FWL
- BOOTH DD06-745 SHL TO BE LOCATED 407' FNL AND 1554' FEL
- BOOTH DD06-734 SHL TO BE LOCATED 407' FNL AND 1531' FEL
- BOOTH DD06-730 SHL TO BE LOCATED 407' FNL AND 1509' FEL
- BOOTH DD06-725 SHL TO BE LOCATED 408' FNL AND 1486' FEL
- BOOTH DD06-715 SHL TO BE LOCATED 408' FNL AND 1464' FEL

LEGEND

- = PROPOSED WELL
- ⦿ = BOTTOM HOLE
- ▲ = TOP OF PRODUCTION ZONE
- SHL = SURFACE HOLE LOCATION
- BHL = BOTTOM HOLE LOCATION
- TPZ = TOP OF PRODUCTION ZONE

DISCLAIMER:
THIS PLOT DOES NOT REPRESENT A MONUMENTED LAND SURVEY AND SHOULD NOT BE RELIED UPON TO DETERMINE BOUNDARY LINES, PROPERTY OWNERSHIP OR OTHER PROPERTY INTERESTS. PARCEL LINES, IF DEPICTED HAVE NOT BEEN FIELD VERIFIED AND MAY BE BASED UPON PUBLICLY AVAILABLE DATA THAT ALSO HAS NOT BEEN INDEPENDENTLY VERIFIED.



 <p>7535 Hilltop Circle Denver, CO 80221 (303) 928-7128 www.ascentgeomatics.com</p>	FIELD DATE: 09-22-18	SITE NAME: CC31-04 PAD & CC31-02 PAD	PREPARED FOR: 
	DRAWING DATE: 09-25-18	SURFACE LOCATION: SEC. 31, T4N, R63W, 6TH P.M. WELD COUNTY, COLORADO	
BY: CAJ	CHECKED: CLP		