



STATE OF COLORADO

**ss**

**COUNTY OF YUMA**

**202**

§

## ASSIGNMENT AND BILL OF SALE

CAERUS WASHCO LLC, a Colorado limited liability company ("ASSIGNOR"), in consideration of the agreements set forth herein and other good and valuable consideration, the receipt and sufficiency of which are hereby acknowledged, hereby GRANTS, SELLS,

FOUNDATION ENERGY FUND V-A, LP	18.63782%
--------------------------------	-----------

FOUNDATION ENERGY FUND V-B, HOLDING, LLC 31.36218%

FOUNDATION ENERGY FUND VI-A, LP	50.0000%
---------------------------------	----------

TO HAVE AND TO HOLD the Property unto ASSIGNEE, its successors and assigns, forever,  
subject to the terms and matters set forth herein:

## ARTICLE I. CONVEYANCE

1.1 Capitalized Terms. Each capitalized term used in this Assignment and Bill of Sale that is not otherwise defined herein shall have the meaning for such capitalized term as defined in the Purchase and Sale Agreement, which terms are incorporated herein by such reference.

1.2 Description of the Property. The Property consists of all of ASSIGNOR's undivided interest in, and all privileges and obligations appurtenant to, the following described:

p



from any unitization, pooling, operating, communitization or other agreement or from any declaration or order of any governmental authority (the "Units");

1.2.3 All oil, gas and condensate wells (whether producing, not producing or abandoned), water source, water injection and other injection or disposal wells and systems located on or within the geographic boundaries of the Leases or the Units, and including those wells and water sources (whether or not located on or within the geographic boundaries of the Leases or the Units) described in Exhibit A, Schedule 1A, to the extent applicable to or used in operating the Leases, Wells, or Units (the "Wells");

1.2.4 All equipment, facilities, flow lines, pipelines, gathering systems (other than gas plant gathering systems), well pads, caissons, platforms, tank batteries, improvements, fixtures, inventory, spare parts, tools, abandoned property and junk and other personal property located on the Leases, the Units, or the Permits and Easements, together with the off-Lease facilities described in Exhibit A, Schedule 1A to the extent applicable to or used in operating the Leases, Wells, or Units (the "Equipment");

1.2.5 To the extent assignable or transferable without cost to ASSIGNOR (unless ASSIGNEE agrees to pay those costs), all seismic, geological, geochemical, or geophysical data (including cores and other physical samples or materials from wells or tests) pertaining to the Wells and the land included in the Leases and the Units belonging to ASSIGNOR or licensed from third parties (the "Geological and Geophysical data");

1.2.6 To the extent assignable or transferable, all easements, rights-of-way, licenses, permits, servitudes, surface leases, surface use agreements, surface fee tracts, and similar rights, obligations and interests to the extent applicable to or used in operating the Leases, Units, Wells, or Equipment, including those described in Exhibit A, Schedule 2 (the "Permits and Easements");

1.2.7 Any royalty, overriding royalty, net profits or other oil, gas or mineral interests described in Exhibit A, Schedule 3 (the "Royalty Interests"), including all rights and obligations pertaining to the Royalty Interests under any of the Related Contracts;

1.2.8. The mineral interests described in Exhibit "A", Schedule 5 (the "Mineral Interests") including all rights and obligations pertaining to the Mineral Interests under any of the Related Contracts;

1.2.9 To the extent assignable or transferable, all contractual rights, obligations and interests in: (i) except as set forth in (ii) below, all agreements and contracts applicable to the Property, including unit agreements, farmout agreements, farmin agreements, and operating agreements, including without limitation, those described in Exhibit A, Schedule 4, to the Purchase and Sale Agreement and (ii) only those hydrocarbon sales, purchase, gathering, compression, transportation, treating, marketing, exchange, processing and fractionating agreements described in Exhibit A, Schedule 4, to the Purchase and Sale Agreement INsofar ONLY as (i) and (ii) cover and apply to any or all of the Leases, Units, Wells, Equipment, Permits and Easements and Royalty Interests (collectively, the "Related Contracts"); and



1.2.10 Subject to Section 6.4.1 of the Purchase and Sale Agreement, all lease files, right-of-way files, well files (including well logs), production records, division order files, abstracts, title opinions, and contract files, insofar as they are directly related to any or all of the Leases, Units, Wells, Equipment, Permits and Easements, Royalty Interests and Related Contracts (the "Property Records"), and all other tangibles, movables, immovables, miscellaneous interests or other assets on the Leases.

1.3 Exclusions from the Property. The Property to be conveyed and assigned under this Assignment does not include the following, which are reserved by ASSIGNOR (the "Excluded Assets"):

1.3.1 Seismic, geological, geochemical, or geophysical data (including cores and other physical samples or materials from wells or tests) belonging to ASSIGNOR or licensed from third parties, and interpretations thereof for which ASSIGNEE does not pay or agree to pay any applicable transfer, license, or penalty fees;

1.3.2 ASSIGNOR's intellectual property used in developing or operating the Property, including without limitation, proprietary computer software, computer software licensed from third parties, patents, pending patent applications, trade secrets, copyrights, names, marks and logos;

1.3.3 ASSIGNOR's right, title and interest in easements, rights-of-way, licenses, permits, servitudes, surface leases, surface use agreements, and similar rights, obligations and interests, to the extent they are attributable and allocable to rights and interests retained by ASSIGNOR (if any);

1.3.4 ASSIGNOR's corporate, financial and tax records, and legal files (except title opinions, abstracts and other muniments of title), except that ASSIGNOR will provide ASSIGNEE with copies of any tax records that are necessary for ASSIGNEE's ownership, administration or operation of the Property;

1.3.5 Notwithstanding any other provision of the Purchase and Sale Agreement or this Assignment to the contrary, any records or information that ASSIGNOR considers proprietary or confidential (including without limitation, employee information, internal valuation data, reservoir and field studies, environmental studies, future work plans, business plans, reserve reports, transaction proposals and related information and correspondence, business studies, bids and documents protected by any privilege), or which ASSIGNOR cannot legally provide to ASSIGNEE because of third party restrictions;

1.3.6 Trade credits and rebates from contractors, vendors and co-owners (including unpaid joint interest billings), and adjustments or refunds attributable to ASSIGNOR's interest in the Property that relate to any period before the Effective Date, including without limitation, any imbalances attributable to the Property downstream of the Property or at gas processing plants and associated make-up or cash settlement rights, transportation tax credits and refunds, tariff refunds, take-or-pay claims, insurance premium adjustments, and audit adjustments under the Related Contracts;



1.3.7 Claims of ASSIGNOR for refund of or loss carry forwards with respect to (i) production, windfall profit, severance, ad valorem or any other taxes attributable to any period prior to the Effective Date, (ii) income or franchise taxes and (iii) any taxes attributable to the excluded items described in this Section 1.3;

1.3.8 Except suspense accounts paid to ASSIGNEE pursuant to Section 11.5 of the Purchase and Sale Agreement, all deposits, cash, checks in process of collection, cash equivalents, accounts and notes receivable and other funds attributable to any periods before the Effective Date, and security or other deposits made with third parties prior to the Effective Date;

1.3.9 All proceeds, benefits, income or revenues with respect to the Property attributable to periods prior to the Effective Date;

1.3.10 All Claims arising from acts, omissions or events, or damage to or destruction of the Property before the Effective Date, and all related rights, titles, claims and interests of ASSIGNOR (i) under any policy or agreement of insurance or indemnity, (ii) under any bond or letter of credit, or (iii) to any insurance or condemnation proceeds or awards;

1.3.11 All rights and obligations applicable to the matters listed under the section of Exhibit C to the Purchase and Sale Agreement entitled "ASSIGNOR's Responsibility";

1.3.12 All contracts for procurement of goods and services related to the Property (except for those support service contracts specifically listed as part of the Related Contracts in Exhibit A, Schedule 4 to the Purchase and Sale Agreement);

1.3.13 All swap, futures, or derivative contracts backed by or related to the Hydrocarbons;

1.3.14 (i) Pipelines, equipment and other facilities located on the Leases, the Units or the Permits and Easements that are not associated with or used (or have never been used) in connection with the Leases or the Units; (ii) any equipment, materials spare parts, tools and other personal property that may have been previously used on the Leases, the Units or the Permits and Easements, but is presently stored or warehoused at an ASSIGNOR or third party site not located on the Property; (iii) the office, yard and inventory therein located at 36621 US Highway 285, Wray, Colorado 80758; (iv) any gas processing plants or their associated facilities, wherever located; (v) radio towers, remote terminal units, and SCADA equipment that is associated with locations other than the Property or is not assignable or transferrable, personal computer equipment, vehicles, communication equipment (including licensed and unlicensed radios located on the Leases), and photocopy machines, wherever located; (vi) all leased vehicles and equipment for which ASSIGNEE does not assume the applicable lease under this Agreement; and (vii) all third party equipment and property located on or used in connection with the Property, including without limitation contractor equipment; and

1.3.15 All rights in all insurance policies, deposits, prepayments, and bonds, and rights to proceeds thereof and refunds of premiums therefor..

1.4 Purchase and Sale Agreement. This Assignment is made and accepted subject to all of the terms of the Purchase and Sale Agreement, which are hereby deemed incorporated by



reference into this Assignment to the fullest extent permitted by law. In the event of a conflict between the provisions of this Assignment and the provisions of the Purchase and Sale Agreement, the provisions of the Purchase and Sale Agreement shall take precedence.

1.5 ASSIGNEE's Assumed Obligations. ASSIGNEE will assume, pay and perform all obligations, liabilities and duties with respect to the ownership and (if applicable) operation of the Property that are attributable to periods on and after the Effective Date, together with the Plugging and Abandonment Obligations, Environmental Obligations, and all other obligations assumed by ASSIGNEE under the Purchase and Sale Agreement (collectively, the "ASSIGNEE's Assumed Obligations"). Without limiting the generality of the foregoing, ASSIGNEE's Assumed Obligations shall also specifically include:

(a) Responsibility for payment of all operating expenses and capital expenditures related to the Property and attributable to the period on and after the Effective Date;

(b) Responsibility for performance of all express and implied obligations and covenants under the terms of the Leases, other instruments in the chain of title, the Related Contracts, Permits and Easements and all other orders and contracts to which the Property or the operation thereof is subject, to the extent those obligations and covenants are required to be performed on or after the Effective Date;

(c) Responsibility for payment of all royalties, overriding royalties, production payments, net profits obligations, rentals, severance taxes and other burdens or encumbrances to which the Property is subject that are attributable to periods on and after the Effective Date, and for shut-in payments payable on and after the Effective Date;

(d) Responsibility for proper accounting for and disbursement of production proceeds from the Property attributable to periods on and after the Effective Date, including funds in any suspense accounts received from ASSIGNOR;

(e) Responsibility for compliance with all applicable laws, ordinances, rules and regulations pertaining to the Property, and the procurement and maintenance of all permits, consents, authorizations, and bonds required by public authorities in connection with the Property on and after the Effective Date;

(f) Except as provided otherwise in Section 11.1 of the Purchase and Sale Agreement, responsibility for all obligations with respect to Production Imbalances with third parties attributable to the Property for production from and after the Effective Date; and

(g) Responsibility for its taxes and expenses as provided in Article 9 of the Purchase and Sale Agreement.

1.6 Plugging and Abandonment Obligations. ASSIGNEE assumes full responsibility and liability for the following plugging and abandonment obligations related to the Property (the "Plugging and Abandonment Obligations"), regardless of whether they are attributable to the ownership or operation of the Property before, on or after the Effective Date and regardless of whether resulting from any acts or omissions of ASSIGNOR (INCLUDING THOSE ARISING



FROM ASSIGNOR'S SOLE, JOINT, CONCURRENT OR COMPARATIVE NEGLIGENCE, STRICT LIABILITY OR OTHER FAULT) or the condition of the Property when acquired:

- (a) The necessary and proper plugging, replugging and abandonment of all wells on the Property, whether plugged and abandoned before, on or after the Effective Date;
- (b) The necessary and proper removal, abandonment, and disposal of all, structures, pipelines, facilities, equipment, abandoned property and junk located on or comprising part of the Property;
- (c) The necessary and proper capping and burying of all flow lines associated with the Wells and located on or comprising part of the Property;
- (d) The necessary and proper restoration of the Property, both surface and subsurface, as may be required by applicable laws, regulation or contract;
- (e) Any necessary clean-up or disposal of Property contaminated by naturally occurring radioactive material ("NORM"), as may be required by applicable laws, regulations or contract;
- (f) All obligations arising from contractual requirements and demands made by courts, authorized regulatory bodies or parties claiming a vested interest in the Property; and
- (g) Obtaining and maintaining all bonds, or supplemental or additional bonds, that may be required contractually or by governmental authorities.

ASSIGNEE's obligations under this Section 1.6 do not include any civil or criminal cash fines or cash penalties that may be levied against ASSIGNOR or ASSIGNEE by any court or regulatory authority for non-compliance with applicable laws, regulations or orders in connection with the ownership or operation of the Property before the Effective Date, all of which shall remain the responsibility of ASSIGNOR unless otherwise expressly provided in Exhibit C (Pending Litigation And Claims Affecting The Property) to the Purchase and Sale Agreement. ASSIGNEE shall conduct all plugging, replugging, abandonment, removal, disposal and restoration operations in a good and workmanlike manner and in compliance with all applicable laws and regulations.

1.7 Environmental Obligations. ASSIGNEE assumes full responsibility and liability for the following occurrences, events, conditions, and activities on or related to the Property (the "Environmental Obligations"), regardless of whether arising from the ownership or operation of the Property before, on or after the Effective Date, and regardless of whether resulting from any acts or omissions of ASSIGNOR (INCLUDING THOSE ARISING FROM ASSIGNOR'S SOLE, JOINT, CONCURRENT, OR COMPARATIVE NEGLIGENCE, STRICT LIABILITY OR OTHER FAULT) or the condition of the Property when acquired:

- (a) Environmental pollution or contamination, including pollution or contamination of the soil, groundwater or air by hydrocarbons, drilling fluid or other chemicals, brine, produced water, NORM, or any other substance;



- (b) Underground injection activities and waste disposal on the Property;
- (c) Clean-up responses, and the cost of remediation, control, assessment or compliance with respect to surface and subsurface pollution caused by spills, pits, ponds, lagoons or subsurface storage tanks;
- (d) Non-compliance with applicable land use, surface disturbance, licensing or notification rules, regulations, demands or orders of appropriate state or federal regulatory agencies;
- (e) Disposal on the Property of any hazardous substances, wastes, materials and products generated by or used in connection with the ownership or operation of the Property before, on or after the Effective Date; and
- (f) Non-compliance with Environmental Laws.

ASSIGNEE's Environmental Obligations do not include the following, all of which shall remain the responsibility of ASSIGNOR:

- (a) Any civil or criminal cash fines or cash penalties that may be levied against ASSIGNOR or ASSIGNEE by any court or regulatory authority for any such violation of any laws, rules or regulations in connection with the ownership or operation of the Property before the Effective Date, except as otherwise expressly provided by Section 8.8 and Exhibit C (Pending Litigation And Claims Affecting The Property) to the Purchase and Sale Agreement; and
- (b) Disposal offsite from the Property before the Effective Date of any hazardous substances, wastes, NORM, materials and products generated by or used in connection with the ownership or operation of the Property before the Effective Date.

1.8 ASSIGNEE SHALL INDEMNIFY, DEFEND AND HOLD ASSIGNOR HARMLESS from and against any and all Claims as provided in the Purchase and Sale Agreement, including all claims caused by, resulting from or incidental to ASSIGNEE's Assumed Obligations, including without limitation, the Plugging and Abandonment Obligations and the Environmental Obligations.

## ARTICLE 2. DISCLAIMER OF WARRANTIES

2.1 Title; Encumbrances. ASSIGNOR CONVEYS THE PROPERTY TO ASSIGNEE SUBJECT TO ALL ROYALTIES, OVERRIDING ROYALTIES, BURDENS, LIENS, ENCUMBRANCES, AND SURFACE RIGHTS, AND WITHOUT WARRANTY OF TITLE, EXPRESS, STATUTORY OR IMPLIED, EXCEPT THAT ASSIGNOR DOES HEREBY WARRANT TITLE UNTO ASSIGNEE AND ASSIGNEE'S SUCCESSORS AND ASSIGNS, AGAINST EVERY PERSON WHOMSOEVER CLAIMING OR TO CLAIM THE SAME OR ANY PART THEREOF BY THROUGH AND UNDER ASSIGNOR, BUT NOT OTHERWISE. IT IS UNDERSTOOD AND AGREED THAT ANY STATEMENT OF INTERESTS IN EXHIBIT A OF THE PURCHASE AND SALE AGREEMENT OR IN EXHIBIT A OF THIS ASSIGNMENT IS NOT A WARRANTY OR REPRESENTATION BY ASSIGNOR REGARDING ASSIGNOR'S OWNERSHIP INTEREST IN THE PROPERTY. EXCEPT AS



PROVIDED OTHERWISE IN THE PURCHASE AND SALE AGREEMENT, ASSIGNOR MAKES NO REPRESENTATION REGARDING, AND SHALL HAVE NO LIABILITY FOR, ANY FAILURE TO MAINTAIN ANY LEASE OR PORTION THEREOF IN ACCORDANCE WITH ITS TERMS.

SPECIFICALLY WITH RESPECT TO THE PERMITS AND EASEMENTS, ASSIGNOR EXPRESSLY DISCLAIMS, AND ASSIGNEE HEREBY WAIVES, ALL WARRANTIES AND REPRESENTATIONS THAT ASSIGNOR OWNS THE PERMITS AND EASEMENTS, THAT THEY ARE IN FORCE AND EFFECT, THAT THEY MAY BE ASSIGNED, THAT THEY ARE CONTIGUOUS, THAT THE EQUIPMENT LIES WITHIN THE PERMITS AND EASEMENTS, OR THAT THEY GRANT THE RIGHT TO LAY, MAINTAIN, REPAIR, REPLACE, OPERATE, CONSTRUCT, OR REMOVE THE EQUIPMENT. ASSIGNOR EXPRESSLY DISCLAIMS, AND ASSIGNEE HEREBY WAIVES, ALL WARRANTIES AND REPRESENTATIONS THAT THERE ARE ANY PERMITS AND EASEMENTS IN FORCE AND EFFECT WITH RESPECT TO THE EQUIPMENT.

2.2 Condition and Fitness of the Property. EXCEPT AS EXPRESSLY SET FORTH IN THE PURCHASE AND SALE AGREEMENT, ASSIGNOR HEREBY CONVEYS THE PROPERTY TO ASSIGNEE WITHOUT ANY EXPRESS, STATUTORY OR IMPLIED WARRANTY OR REPRESENTATION OF ANY KIND, INCLUDING WARRANTIES RELATING TO (i) THE CONDITION OR MERCHANTABILITY OF THE PROPERTY, (ii) THE FITNESS OF THE PROPERTY FOR A PARTICULAR PURPOSE, OR (iii) FREEDOM FROM OTHER DEFECTS. ASSIGNEE HAS INSPECTED THE PROPERTY, OR HAS BEEN GIVEN THE OPPORTUNITY TO INSPECT AND HAS WAIVED INSPECTION, AND ACCEPTS THE PROPERTY "AS IS," "WHERE IS," AND "WITH ALL FAULTS" AND IN ITS PRESENT CONDITION AND STATE OF REPAIR. WITHOUT LIMITING THE GENERALITY OF THE FOREGOING, ASSIGNOR MAKES NO REPRESENTATION OR WARRANTY AS TO (i) THE VALUE, QUALITY, QUANTITY, VOLUME OR DELIVERABILITY OF ANY OIL, GAS OR OTHER MINERALS OR RESERVES (IF ANY) IN, UNDER OR ATTRIBUTABLE TO THE PROPERTY (INCLUDING WITHOUT LIMITATION PRODUCTION RATES, DECLINE RATES AND RECOMPLETION OR DRILLING OPPORTUNITIES), (ii) GAS BALANCING OR PAYOUT ACCOUNT INFORMATION, ALLOWABLES, OR OTHER REGULATORY MATTERS, (iii) THE PHYSICAL, OPERATING, REGULATORY COMPLIANCE, SAFETY OR ENVIRONMENTAL CONDITION OF THE PROPERTY, (iv) PROJECTIONS AS TO EVENTS THAT COULD OR COULD NOT OCCUR, OR (v) THE GEOLOGICAL OR ENGINEERING CONDITION OF THE PROPERTY OR ANY VALUE THEREOF.

2.3 NORM. ASSIGNEE ACKNOWLEDGES THAT IT HAS BEEN INFORMED THAT OIL AND GAS PRODUCING FORMATIONS CAN CONTAIN NATURALLY OCCURRING RADIOACTIVE MATERIAL. SCALE FORMATION OR SLUDGE DEPOSITS CAN CONCENTRATE LOW LEVELS OF NORM ON EQUIPMENT, MATERIALS AND OTHER PROPERTY. SOME OR ALL OF THE EQUIPMENT, MATERIALS AND OTHER PROPERTY SUBJECT TO THIS ASSIGNMENT MAY HAVE LEVELS OF NORM ABOVE BACKGROUND LEVELS. A HEALTH HAZARD MAY EXIST IN CONNECTION WITH THIS EQUIPMENT, MATERIALS AND OTHER PROPERTY BY REASON THEREOF.





THEREFORE, ASSIGNEE MAY NEED TO FOLLOW SAFETY PROCEDURES WHEN HANDLING THIS EQUIPMENT, MATERIALS AND OTHER PROPERTY.

2.4 Subrogation of Warranties. To the extent transferable, ASSIGNOR gives and grants to ASSIGNEE, its successors and assigns, full power and right of substitution and subrogation in and to all covenants and warranties (including warranties of title) by preceding owners, vendors, or others, given or made with respect to the Property or any part thereof.

### ARTICLE 3. OTHER PROVISIONS

3.1 Further Assurances. ASSIGNOR and ASSIGNEE will do, execute, acknowledge and deliver all further acts, conveyances and instruments as may be reasonably necessary or appropriate to carry out the intent of this Assignment and to more fully and accurately assign and convey the Property to ASSIGNEE.

3.2 Successors and Assigns. The provisions of this Assignment shall be covenants running with the land, and this Assignment shall extend to, be binding upon, and inure to the benefit of ASSIGNOR and ASSIGNEE, and their respective successors and assigns.

3.3 Counterparts. This Assignment may be executed in multiple counterparts, each of which shall for all purposes constitute one and the same instrument; provided, that, to facilitate recordation, in any particular counterpart portions of the Exhibits and Schedules attached hereto which describe Property situated in states and counties other than the state and county in which such counterpart is to be recorded may have been omitted.

3.4 Alternate Dispute Resolution. It is agreed, as a severable and independent arbitration agreement separately enforceable from the remainder of this Assignment, that if the parties hereto are unable to amicably resolve any dispute or difference arising under or out of, in relation to or in any way connected with this Assignment (whether contractual, tortious, equitable, statutory or otherwise), such matter shall be finally and exclusively referred to and settled by mediation or arbitration in accordance with the alternate dispute resolution provisions set forth in the Purchase and Sale Agreement, the terms and provisions of which are incorporated by reference herein.

3.5 Attachments. The Exhibits attached to this Assignment (including any Preamble thereto) and the Schedules to which reference is herein made are incorporated herein by reference and made a part hereof for all purposes.

3.6 Governing Law. This Assignment is governed by and must be construed according to the laws of the state in which the PROPERTY, OR APPLICABLE PORTION THEREOF TO WHICH THIS ASSIGNMENT PERTAINS, IS located, excluding any conflicts-of-law rule or principle that might apply the law of another jurisdiction.

3.7 Severability. If any provision of this Assignment is found by a court of competent jurisdiction to be invalid or unenforceable, that provision will be deemed modified to the extent



necessary to make it valid and enforceable and if it cannot be so modified, it shall be deemed deleted and the remainder of the Assignment shall continue and remain in full force and effect.

3.8 Subsequent Assignments. If ASSIGNEE sells, transfers or assigns all or a portion of the Leases, (i) the Purchase and Sale Agreement shall remain in effect between ASSIGNEE and ASSIGNOR as to the Leases regardless of such sale or assignment (and ASSIGNEE will remain obligated thereunder), and (ii) ASSIGNEE shall require its successors and assigns expressly to assume its obligations under this Assignment and the Purchase and Sale Agreement, to the extent related or applicable to the Leases or portion thereof acquired by them.

*[Remainder of this page is left blank; signatures follow.]*



(Colorado signatures and acknowledgements)

The authorized representatives of ASSIGNOR and ASSIGNEE execute this Assignment on the dates set forth in their respective acknowledgements hereto, but this Assignment shall be effective for all purposes as of 7:00 a.m., local time where the Property is located, on the Effective Date.

**ASSIGNOR:**

CAERUS WASHCO LLC

By: 

Name: David H. Keyte

Title: Chief Executive Officer

Date: 12/29/2016

**ASSIGNEE:**

FOUNDATION ENERGY FUND V-A, LP

By: 

Name: Joel P. Sauer

Title: Executive Vice President

Date: December 29 2016

FOUNDATION ENERGY FUND V-B,  
HOLDING, LLC

By: 

Name: Joel P. Sauer

Title: Executive Vice President

Date: December 29 2016

FOUNDATION ENERGY FUND VI-A, LP

By: 

Name: Joel P. Sauer

Title: Executive Vice President

Date: December 29 2016



### ACKNOWLEDGMENTS

STATE OF Colorado §  
COUNTY OF Denver §  
§

This instrument was acknowledged before me on December 29, 2016 by David H. Keyte, as Chief Executive Officer of Caerus WashCo LLC, a Colorado limited liability company, on behalf of said company.



In witness whereof, I hereunto set my hand and official seal.

My Commission Expires:

June 23, 2020

Aubree L.M. Besant

Notary Public in and for the  
State of Colorado



STATE OF Colorado §  
COUNTY OF Denver §  
§

This instrument was acknowledged before me on December 29, 2016 by Joel P. Sauer, as Executive Vice President of Foundation Energy Fund V-A LP, a Delaware limited partnership on behalf of said limited partnership.



In witness whereof, I hereunto set my hand and official seal.

My Commission Expires:

June 23, 2020

Aubree L.M. Besant

Notary Public in and for the  
State of Colorado






STATE OF Colorado §  
COUNTY OF Denver §  
§

This instrument was acknowledged before me on December 29, 2016, by Joel P. Sauer, as Executive Vice President of Foundation Energy Fund V-B Holding, LLC, a Texas limited liability company on behalf of said company.

In witness whereof, I hereunto set my hand and official seal.

My Commission Expires:  
\_\_\_\_\_

Aubree L.M. Besant  
Notary Public in and for the  
State of Colorado




STATE OF Colorado §  
COUNTY OF Denver §  
§

This instrument was acknowledged before me on December 29, 2016, by Joel P. Sauer, as Executive Vice President of Foundation Energy Fund VI-A LP, a Delaware limited partnership on behalf of said limited partnership.

In witness whereof, I hereunto set my hand and official seal.

My Commission Expires:  
\_\_\_\_\_

Aubree L.M. Besant  
Notary Public in and for the  
State of Colorado





00568770 1/10/2017 1:58 PM  
Yuma County Recorder, BEVERLY WENGER Page 14 of 63  
ASNBS R 320.00 S 1.00 ST 2.00 D 0.00

**Exhibit A Schedule 1 - Leases**

Attached to and made a part of Assignment and Bill of Sale Effective November 1, 2016 between Caerus WashCo LLC and Foundation Energy Fund V-A, LP, Foundation Energy Fund V-B Holding, LLC, Foundation Energy Fund V-A, LP

Lease No.	Tract no.	lessor	lessee	lease Date	State	County	Description	Recording Book	Recordin # Page	Recording Reference
191.005	7	F. E. M. Inc., A Kansas Corp	Edward Mike Davis	10/14/02	Colorado	Yuma	S2NE, N2SE	975	318	826657
191.005	8	F. E. M. Inc., A Kansas Corp	Edward Mike Davis	10/14/02	Colorado	Yuma	Lot 1, 2, 3, 4, 5, 6, 7, SENW, E2SW, S2SE	975	318	826657
191.005	10	F. E. M. Inc., A Kansas Corp	Edward Mike Davis	10/14/02	Colorado	Yuma	SE	975	318	826657
191.005	13	F. E. M. Inc., A Kansas Corp	Edward Mike Davis	10/14/02	Colorado	Yuma	SW	975	318	826657
191.005	20	F. E. M. Inc., A Kansas Corp	Edward Mike Davis	10/14/02	Colorado	Yuma	Lot 1, 2, 3, 4, S2N2, SW	975	318	826657
191.005	22	F. E. M. Inc., A Kansas Corp	Edward Mike Davis	10/14/02	Colorado	Yuma	SW	975	318	826657
191.005	23	F. E. M. Inc., A Kansas Corp	Edward Mike Davis	10/14/02	Colorado	Yuma	E2	975	318	826657
191.005	24	F. E. M. Inc., A Kansas Corp	Edward Mike Davis	10/14/02	Colorado	Yuma	NW	975	318	826657
191.005	25	F. E. M. Inc., A Kansas Corp	Edward Mike Davis	10/14/02	Colorado	Yuma	S2, NW	975	318	826657
1987.001	1	U S Agbank Feb 08-125-04-009	Interzone Energy Inc	12/14/04	Colorado	Yuma	SE			525086
CO.011.001.000	1	State Of Colorado 7624 2	Williams Production Rmt Company	02/12/02	Colorado	Yuma	NW			
CO.011.001.000	2	State Of Colorado 7624 2	Williams Production Rmt Company	02/12/02	Colorado	Yuma	SW			
CO.011.001.000	3	State Of Colorado 7624 2	Williams Production Rmt Company	02/12/02	Colorado	Yuma	SE			
CO.011.001.000	4	State Of Colorado 7624 2	Williams Production Rmt Company	02/12/02	Colorado	Yuma	NE			
CO.011.002.000	1	State Of Colorado 74/6537-5	Carl F Smith	03/20/74	Colorado	Yuma	NE	507	126	1647313
CO.011.002.000	2	State Of Colorado 74/6537-5	Carl F Smith	03/20/74	Colorado	Yuma	NW	507	126	1647313
CO.011.002.000	3	State Of Colorado 74/6537-5	Carl F Smith	03/20/74	Colorado	Yuma	SE	507	126	1647313
CO.011.002.000	4	State Of Colorado 74/6537-5	Carl F Smith	03/20/74	Colorado	Yuma	SW	507	126	1647313
CO.011.003.000	1	State Of Colorado 9100 6	Lone Tree Energy & Associates LLC	11/14/06	Colorado	Yuma	NWNW			531159
CO.011.003.000	2	State Of Colorado 9100 6	Lone Tree Energy & Associates LLC	11/14/06	Colorado	Yuma	NENW, NENE, NESE, SWSE, S2SW			531159
CO.011.003.000	3	State Of Colorado 9100 6	Lone Tree Energy & Associates LLC	11/14/06	Colorado	Yuma	S2NW, N2SW, S2NE, NWNE, NWSE, SESE			531159
CO.011.004.000	1	State Of Colorado 9101 6	Lone Tree Energy & Associates LLC	11/14/06	Colorado	Yuma	S2SW, NESE, S2SE			531160
CO.011.005.000	1	Robert Walter Ramsey And Vera Marie Ramsey Husband And Wife	Petroleum Development Corporation	10/22/06	Colorado	Yuma	NWSE			530118
CO.011.005.000	2	Robert Walter Ramsey And Vera Marie Ramsey Husband And Wife	Petroleum Development Corporation	10/22/06	Colorado	Yuma	NE			530118
CO.011.006.000	1	Gustave Jesse And Flo S Jesse Husband And Wife	Mountain Petroleum Corporation	05/09/74	Colorado	Yuma	SW	487	524	392278
CO.011.007.000	1	C H Cook A Widower	Mountain Petroleum Corporation	05/09/74	Colorado	Yuma	SE	487	524	392278
CO.011.007.000	2	C H Cook A Widower	Mountain Petroleum Corporation	05/23/74	Colorado	Yuma	Lot 1	487	505	392269
CO.011.007.000	3	C H Cook A Widower	Mountain Petroleum Corporation	05/23/74	Colorado	Yuma	NE	487	505	392269
CO.011.007.000	4	C H Cook A Widower	Mountain Petroleum Corporation	05/23/74	Colorado	Yuma	NESE	487	505	392269
CO.011.007.000	5	C H Cook A Widower	Mountain Petroleum Corporation	05/23/74	Colorado	Yuma	SW	487	505	392269
CO.011.007.000	6	C H Cook A Widower	Mountain Petroleum Corporation	05/23/74	Colorado	Yuma	NW	487	505	392269
CO.011.007.001	1	J Gordon Hedrick	Kansas-Nebraska Natural Gas Company Inc	04/01/76	Colorado	Yuma	W2NE, N2NW, SWNW	487	505	392269
CO.011.007.001	2	J Gordon Hedrick	Kansas-Nebraska Natural Gas Company Inc	04/01/76	Colorado	Yuma	W2NE, N2NW, SWNW	506	36	399176
CO.011.007.001	3	J Gordon Hedrick	Kansas-Nebraska Natural Gas Company Inc	04/01/76	Colorado	Yuma	SENE, NESE	506	36	399176
CO.011.007.001	4	J Gordon Hedrick	Kansas-Nebraska Natural Gas Company Inc	04/01/76	Colorado	Yuma	NENW, N2SW	506	36	399176
CO.011.007.002	1	Heien F Lambert	Kansas-Nebraska Natural Gas Company Inc	06/05/75	Colorado	Yuma	S2NW	506	36	399176
CO.011.007.003	1	Mary Marguerite Stafford A Widow	Kansas-Nebraska Natural Gas Company Inc	06/05/75	Colorado	Yuma	W2NE, N2NW, SWNW	497	284	395714
CO.011.007.004	1	Walter L Grutter	Kansas-Nebraska Natural Gas Company Inc	06/02/75	Colorado	Yuma	W2NE, N2NW, SWNW	497	333	395738
CO.011.007.005	1	Robert L Sheverbush And Emma V Sheverbush Husband And Wife	Kansas-Nebraska Natural Gas Company Inc	07/25/75	Colorado	Yuma	W2NE, N2NW, SWNW	498	154	396018



00568770 1/10/2017 1:58 PM  
Yuma County Recorder, BEVERLY WENGER Page 15 of 63  
ASNBOs R 320.00 S 1.00 ST 2.00 D 0.00

Attached to and made a part of Assignment and Bill of Sale Effective November 1, 2016 between Caerus WasciCo LLC and Foundation Energy Fund V-A, LP, Foundation Energy Fund V-B Holding, LLC, Foundation Energy Fund V-A, LP

**Exhibit A Schedule 1 - Leases**

Lease No.	Tract no.	Lessor	Lessee	Lease Date	State	County	Description	Recording Book	Recording Page	Recording Reference
CO.011.007.005	2	Robert L Sheverbush And Emma V Sheverbush Husband And Wife	Kansas-Nebraska Natural Gas Company Inc	07/25/75	Colorado	Yuma	SWSW	498	154	396018
CO.011.007.005	3	Robert L Sheverbush And Emma V Sheverbush Husband And Wife	Kansas-Nebraska Natural Gas Company Inc	07/25/75	Colorado	Yuma	SENE, NESE	498	154	396018
CO.011.007.005	4	Robert L Sheverbush And Emma V Sheverbush Husband And Wife	Kansas-Nebraska Natural Gas Company Inc	07/25/75	Colorado	Yuma	NENW, N2SW	498	154	396018
CO.011.007.005	5	Robert L Sheverbush And Emma V Sheverbush Husband And Wife	Kansas-Nebraska Natural Gas Company Inc	07/25/75	Colorado	Yuma	S2NE	498	154	396018
CO.011.007.005	6	Robert L Sheverbush And Emma V Sheverbush Husband And Wife	Kansas-Nebraska Natural Gas Company Inc	07/25/75	Colorado	Yuma	S2NW	498	154	396018
CO.011.007.006	1	Marion C Buchanan Also Known As Marion Carolyn Buchanan A Widow	Kansas-Nebraska Natural Gas Company Inc	05/31/75	Colorado	Yuma	W2NE, N2NW, SWNW	496	286	395442
CO.011.007.007	1	Gwendolyn Cullen	Kansas-Nebraska Natural Gas Company Inc	06/05/75	Colorado	Yuma	W2NE, N2NW, SWNW	497	240	395693
CO.011.007.008	1	Leola B Speicher	Kansas-Nebraska Natural Gas Company Inc	06/02/75	Colorado	Yuma	W2NE, N2NW, SWNW	498	160	396021
CO.011.007.009	1	Glenn R Garrison And Mary H Garrison Husband And Wife	Kansas-Nebraska Natural Gas Company Inc	02/02/77	Colorado	Yuma	E2SW	511	507	401634
CO.011.007.009	2	Glenn R Garrison And Mary H Garrison Husband And Wife	Kansas-Nebraska Natural Gas Company Inc	02/02/77	Colorado	Yuma	SWSE	511	507	401634
CO.011.007.009	3	Glenn R Garrison And Mary H Garrison Husband And Wife	Kansas-Nebraska Natural Gas Company Inc	02/02/77	Colorado	Yuma	E2SE	511	507	401634
CO.011.007.010	1	June E Waldschmidt And Jack P Waldschmidt Wife And Husband	Kansas-Nebraska Natural Gas Company Inc	02/02/77	Colorado	Yuma	E2SW	511	515	401638
CO.011.007.010	2	June E Waldschmidt And Jack P Waldschmidt Wife And Husband	Kansas-Nebraska Natural Gas Company Inc	02/02/77	Colorado	Yuma	SWSE	511	515	401638
CO.011.007.010	3	June E Waldschmidt And Jack P Waldschmidt Wife And Husband	Kansas-Nebraska Natural Gas Company Inc	02/02/77	Colorado	Yuma	E2SE	511	515	401638
CO.011.007.011	1	Robert Frederick Garrison And Karen Garrison Husband And Wife	Kansas-Nebraska Natural Gas Company Inc	11/27/76	Colorado	Yuma	E3SW	511	76	401364
CO.011.007.011	2	Robert Frederick Garrison And Karen Garrison Husband And Wife	Kansas-Nebraska Natural Gas Company Inc	11/27/76	Colorado	Yuma	SWSE	511	76	401364
CO.011.007.011	3	Robert Frederick Garrison And Karen Garrison Husband And Wife	Kansas-Nebraska Natural Gas Company Inc	11/27/76	Colorado	Yuma	E2SE	511	76	401364
CO.011.007.012	1	Mary Jane Garrison Single	Kansas-Nebraska Natural Gas Company Inc	11/27/76	Colorado	Yuma	E2SW	511	78	401365
CO.011.007.012	2	Mary Jane Garrison Single	Kansas-Nebraska Natural Gas Company Inc	11/27/76	Colorado	Yuma	SWSE	511	78	401365
CO.011.007.012	3	Mary Jane Garrison Single	Kansas-Nebraska Natural Gas Company Inc	11/27/76	Colorado	Yuma	E2SE	511	78	401365
CO.011.007.013	1	Olga Garrison A Widow	Kansas-Nebraska Natural Gas Company Inc	02/02/77	Colorado	Yuma	E2SW	511	509	401635
CO.011.007.013	2	Olga Garrison A Widow	Kansas-Nebraska Natural Gas Company Inc	02/02/77	Colorado	Yuma	SWSE	511	509	401635
CO.011.007.013	3	Olga Garrison A Widow	Kansas-Nebraska Natural Gas Company Inc	02/02/77	Colorado	Yuma	E2SE	511	509	401635
CO.011.007.014	1	Margaret L Houtz And J Ivan Houtz Wife And Husband	Kansas-Nebraska Natural Gas Company Inc	09/08/76	Colorado	Yuma	E2SW	507	268	399789
CO.011.007.014	2	Margaret L Houtz And J Ivan Houtz Wife And Husband	Kansas-Nebraska Natural Gas Company Inc	09/08/76	Colorado	Yuma	SWSE	507	268	399789
CO.011.007.014	3	Margaret L Houtz And J Ivan Houtz Wife And Husband	Kansas-Nebraska Natural Gas Company Inc	09/08/76	Colorado	Yuma	E2SE	507	268	399789
CO.011.007.016	1	The Earl M Sisson And Annie L Sisson Trust Dated December 10 1987 Earl M Sisson And Annie L Sisson Trustees	Press Oil Investments Inc	01/24/96	Colorado	Yuma	S2NE	759	541	480430
CO.011.007.017	1	Ralph G Irwin Individually And As Poa For Helen Irwin Henderson	Press Oil Investments Inc	01/24/96	Colorado	Yuma	S2NE	759	527	480423
CO.011.007.017	2	Ralph G Irwin Individually And As Poa For Helen Irwin Henderson	Press Oil Investments Inc	01/24/96	Colorado	Yuma	NENW, N2SW	759	527	480423
CO.011.007.017	3	Ralph G Irwin Individually And As Poa For Helen Irwin Henderson	Press Oil Investments Inc	01/24/96	Colorado	Yuma	SENE, NESE	759	527	480423
CO.011.007.017	4	Ralph G Irwin Individually And As Poa For Helen Irwin Henderson	Press Oil Investments Inc	01/24/96	Colorado	Yuma	S2NW	759	527	480423
CO.011.007.018	1	Leola B Speicher And Milton Speicher Wife And Husband	Press Oil Investments Inc	01/24/96	Colorado	Yuma	S2NE	759	529	480424
CO.011.007.018	2	Leola B Speicher And Milton Speicher Wife And Husband	Press Oil Investments Inc	01/24/96	Colorado	Yuma	NENW, N2SW	759	529	480424





00568770 1/10/2017 1:58 PM  
Yuma County Recorder, BEVERLY WENGER Page: 16 of 63  
ASNBS R 320.00 S 1.00 ST 2.00 D 0.00

**Exhibit A Schedule 1 - Leases**

Attached to and made a part of Assignment and Bill of Sale Effective November 1, 2016 between Caerus Wascito LLC and Foundation Energy Fund V-A, LP, Foundation Energy Fund V-8 Holding, LLC, Foundation Energy Fund VI-A, LP

Lease No.	Tract no.	Lessor	Lessee	Lease Date	State	County	Description	Recording Book	Recording Page	Recording Reference
CO.011.007.018	3	Leola B Speicher And Milton Speicher Wife And Husband	Press Oil Investments Inc	01/24/96	Colorado	Yuma	SENE, NESE	759	529	480424
CO.011.007.018	4	Leola B Speicher And Milton Speicher Wife And Husband	Press Oil Investments Inc	01/24/96	Colorado	Yuma	SENE, NESE	759	529	480424
CO.011.007.019	1	Carol L Speicher And Melvin S Speicher Wife And Husband	Press Oil Investments Inc	01/24/96	Colorado	Yuma	S2NW	759	529	480424
CO.011.007.019	2	Carol L Speicher And Melvin S Speicher Wife And Husband	Press Oil Investments Inc	01/24/96	Colorado	Yuma	S2NE	759	531	480425
CO.011.007.019	3	Carol L Speicher And Melvin S Speicher Wife And Husband	Press Oil Investments Inc	01/24/96	Colorado	Yuma	NENW, N2SW	759	531	480425
CO.011.007.019	4	Carol L Speicher And Melvin S Speicher Wife And Husband	Press Oil Investments Inc	01/24/96	Colorado	Yuma	SENE, NESE	759	531	480425
CO.011.007.020	1	Robert D Buchanan And Jane W Buchanan Husband And Wife	Press Oil Investments Inc	01/24/96	Colorado	Yuma	S2NW	759	531	480425
CO.011.007.020	2	Robert D Buchanan And Jane W Buchanan Husband And Wife	Press Oil Investments Inc	01/24/96	Colorado	Yuma	S2NE	759	531	480425
CO.011.007.020	3	Robert D Buchanan And Jane W Buchanan Husband And Wife	Press Oil Investments Inc	01/24/96	Colorado	Yuma	NENW, N2SW	759	533	480426
CO.011.007.020	4	Robert D Buchanan And Jane W Buchanan Husband And Wife	Press Oil Investments Inc	01/24/96	Colorado	Yuma	SENE, NESE	759	533	480426
CO.011.007.021	1	John L Buchanan	Press Oil Investments Inc	01/24/96	Colorado	Yuma	S2NW	759	533	480426
CO.011.007.021	2	John L Buchanan	Press Oil Investments Inc	01/24/96	Colorado	Yuma	S2NE	759	523	480421
CO.011.007.021	3	John L Buchanan	Press Oil Investments Inc	01/24/96	Colorado	Yuma	NENW, N2SW	759	523	480421
CO.011.007.021	4	John L Buchanan	Press Oil Investments Inc	01/24/96	Colorado	Yuma	SENE, NESE	759	523	480421
CO.011.007.022	1	William S Buchanan And Betty J Buchanan Husband And Wife	Press Oil Investments Inc	01/24/96	Colorado	Yuma	S2NW	759	523	480421
CO.011.007.022	2	William S Buchanan And Betty J Buchanan Husband And Wife	Press Oil Investments Inc	06/24/96	Colorado	Yuma	S2NE	764	321	481825
CO.011.007.022	3	William S Buchanan And Betty J Buchanan Husband And Wife	Press Oil Investments Inc	06/24/96	Colorado	Yuma	NENW, N2SW	764	321	481825
CO.011.007.022	4	William S Buchanan And Betty J Buchanan Husband And Wife	Press Oil Investments Inc	06/24/96	Colorado	Yuma	SENE, NESE	764	321	481825
CO.011.007.023	1	Joan R Quiggle And Dean O Quiggle Wife And Husband	Press Oil Investments Inc	06/24/96	Colorado	Yuma	S2NW	764	321	481825
CO.011.007.023	2	Joan R Quiggle And Dean O Quiggle Wife And Husband	Press Oil Investments Inc	01/24/96	Colorado	Yuma	S2NE	759	525	480422
CO.011.007.023	3	Joan R Quiggle And Dean O Quiggle Wife And Husband	Press Oil Investments Inc	01/24/96	Colorado	Yuma	NENW, N2SW	759	525	480422
CO.011.007.023	4	Joan R Quiggle And Dean O Quiggle Wife And Husband	Press Oil Investments Inc	01/24/96	Colorado	Yuma	SENE, NESE	759	525	480422
CO.011.007.024	1	Mary Jean Campbell A Widow	Press Oil Investments Inc	01/24/96	Colorado	Yuma	NWSW	759	521	480420
CO.011.007.024	2	Mary Jean Campbell A Widow	Press Oil Investments Inc	01/24/96	Colorado	Yuma	S2NE	759	521	480420
CO.011.007.024	3	Mary Jean Campbell A Widow	Press Oil Investments Inc	01/24/96	Colorado	Yuma	NENW, N2SW	759	521	480420
CO.011.007.024	4	Mary Jean Campbell A Widow	Press Oil Investments Inc	01/24/96	Colorado	Yuma	S2NW	759	521	480420
CO.011.007.024	5	Mary Jean Campbell A Widow	Press Oil Investments Inc	01/24/96	Colorado	Yuma	S2NE	759	521	480420
CO.011.007.025	1	Marion Kay Mulholland A Widow	Press Oil Investments Inc	01/24/96	Colorado	Yuma	NWSW	759	521	480420
CO.011.007.025	2	Marion Kay Mulholland A Widow	Press Oil Investments Inc	01/24/96	Colorado	Yuma	S2NE	759	521	480420
CO.011.007.025	3	Marion Kay Mulholland A Widow	Press Oil Investments Inc	01/24/96	Colorado	Yuma	NENW, N2SW	759	521	480420
CO.011.007.025	4	Marion Kay Mulholland A Widow	Press Oil Investments Inc	01/24/96	Colorado	Yuma	S2NW	759	521	480420
CO.011.007.026	1	Anne E Mulholland	Press Oil Investments Inc	01/24/96	Colorado	Yuma	S2NE	759	537	480428
CO.011.007.026	2	Anne E Mulholland	Press Oil Investments Inc	01/24/96	Colorado	Yuma	S2NW	759	537	480428
CO.011.007.026	3	Anne E Mulholland	Press Oil Investments Inc	01/24/96	Colorado	Yuma	NENW, N2SW	759	537	480428
CO.011.007.026	4	Anne E Mulholland	Press Oil Investments Inc	01/24/96	Colorado	Yuma	S2NE	759	537	480428
CO.011.007.027	1	Don C Sullivan Dba Press Oil Investments	Press Oil Investments Inc	07/15/97	Colorado	Yuma	S2NW	759	539	480429
CO.011.007.027	2	Don C Sullivan Dba Press Oil Investments	Press Oil Investments Inc	07/15/97	Colorado	Yuma	S2NE	759	539	480429
CO.011.007.028	1	Mary P Stafford	Press Oil Investments Inc	01/24/96	Colorado	Yuma	S2NE	759	535	480427
CO.011.007.028	2	Mary P Stafford	Press Oil Investments Inc	01/24/96	Colorado	Yuma	NENW, N2SW	759	535	480427
CO.011.007.028	3	Mary P Stafford	Press Oil Investments Inc	01/24/96	Colorado	Yuma	SENE, NESE	759	535	480427
CO.011.007.028	4	Mary P Stafford	Press Oil Investments Inc	01/24/96	Colorado	Yuma	S2NW	759	535	480427
CO.011.007.030	1	R H Calverley And Elora Calverley Husband And Wife	Kansas Nebraska Natural Gas Company Inc	09/08/76	Colorado	Yuma	E2SW	507	252	399781
CO.011.007.030	2	R H Calverley And Elora Calverley Husband And Wife	Kansas Nebraska Natural Gas Company Inc	09/08/76	Colorado	Yuma	SWSE	507	252	399781
CO.011.007.030	3	R H Calverley And Elora Calverley Husband And Wife	Kansas Nebraska Natural Gas Company Inc	09/08/76	Colorado	Yuma	E2SE	507	252	399781



Exhibit A Schedule 1 - Leases

Attached to and made a part of Assignment and Bill of Sale Effective November 1, 2016 between Cactus Wascho LLC and Foundation Energy Fund V-A, LP, Foundation Energy Fund V-B Holding, LLC, Foundation Energy Fund VI-A, LP

Lease No.	Tract no.	Lessor	Lessee	Lease Date	State	County	Description	Recording Book	Recordin g Page	Recording Reference
CO.011.007.031	1	Rex P Powers And Mary E Powers Husband And Wife	Kansas-Nebraska Natural Gas Company Inc	09/16/76	Colorado	Yuma	E2SW	507	272	399791
CO.011.007.031	2	Rex P Powers And Mary E Powers Husband And Wife	Kansas-Nebraska Natural Gas Company Inc	09/16/76	Colorado	Yuma	SWSE	507	272	399791
CO.011.007.031	3	Rex P Powers And Mary E Powers Husband And Wife	Kansas-Nebraska Natural Gas Company Inc	09/16/76	Colorado	Yuma	E2SE	507	272	399791
CO.011.007.032	1	George W Garrison Jr And Virginia Garrison Husband And Wife	Kansas-Nebraska Natural Gas Company Inc	09/20/76	Colorado	Yuma	E2SW	507	260	399785
CO.011.007.032	2	George W Garrison Jr And Virginia Garrison Husband And Wife	Kansas-Nebraska Natural Gas Company Inc	09/20/76	Colorado	Yuma	SWSE	507	260	399785
CO.011.007.032	3	George W Garrison Jr And Virginia Garrison Husband And Wife	Kansas-Nebraska Natural Gas Company Inc	09/20/76	Colorado	Yuma	E2SE	507	260	399785
CO.011.007.033	1	Lucille H Woodson And L A Woodson Jr Wife And Husband	Kansas-Nebraska Natural Gas Company Inc	09/15/76	Colorado	Yuma	SWSE	507	284	399797
CO.011.007.033	2	Lucille H Woodson And L A Woodson Jr Wife And Husband	Kansas-Nebraska Natural Gas Company Inc	09/15/76	Colorado	Yuma	SWSE	507	284	399797
CO.011.007.033	3	Lucille H Woodson And L A Woodson Jr Wife And Husband	Kansas-Nebraska Natural Gas Company Inc	09/15/76	Colorado	Yuma	E2SE	507	284	399797
CO.011.007.034	1	D B Sealock And Goldie L Sealock Husband And Wife	Kansas-Nebraska Natural Gas Company Inc	09/15/76	Colorado	Yuma	E2SW	507	276	399793
CO.011.007.034	2	D B Sealock And Goldie L Sealock Husband And Wife	Kansas-Nebraska Natural Gas Company Inc	09/15/76	Colorado	Yuma	SWSE	507	276	399793
CO.011.007.034	3	D B Sealock And Goldie L Sealock Husband And Wife	Kansas-Nebraska Natural Gas Company Inc	09/15/76	Colorado	Yuma	E2SE	507	276	399793
CO.011.007.035	1	Betty J Anderson And Raymond R Anderson Wife And Husband	Kansas-Nebraska Natural Gas Company Inc	09/20/76	Colorado	Yuma	E2SW	508	104	400141
CO.011.007.035	2	Betty J Anderson And Raymond R Anderson Wife And Husband	Kansas-Nebraska Natural Gas Company Inc	09/20/76	Colorado	Yuma	SWSE	508	104	400141
CO.011.007.035	3	Betty J Anderson And Raymond R Anderson Wife And Husband	Kansas-Nebraska Natural Gas Company Inc	09/20/76	Colorado	Yuma	E2SE	508	104	400141
CO.011.007.036	1	Elizabeth Andre And Marybelle James Trustees For Elizabeth Andre	Kansas-Nebraska Natural Gas Company Inc	09/21/76	Colorado	Yuma	E2SW	508	106	400142
CO.011.007.036	2	Elizabeth Andre And Marybelle James Trustees For Elizabeth Andre	Kansas-Nebraska Natural Gas Company Inc	09/21/76	Colorado	Yuma	SWSE	508	106	400142
CO.011.007.036	3	Elizabeth Andre And Marybelle James Trustees For Elizabeth Andre	Kansas-Nebraska Natural Gas Company Inc	09/21/76	Colorado	Yuma	E2SE	508	106	400142
CO.011.007.037	1	Marybelle James Patricia Clark And Mary Beth Jennens	Kansas-Nebraska Natural Gas Company Inc	09/25/76	Colorado	Yuma	E2SW	508	110	400144
CO.011.007.037	2	William L Garrison And Geraldine O Garrison Husband And Wife	Kansas-Nebraska Natural Gas Company Inc	09/25/76	Colorado	Yuma	SWSE	508	110	400144
CO.011.007.037	3	William L Garrison And Geraldine O Garrison Husband And Wife	Kansas-Nebraska Natural Gas Company Inc	09/25/76	Colorado	Yuma	E2SE	508	110	400144
CO.011.007.038	1	Community State Bank Of Clear Lake Iowa Conservator For The	Kansas-Nebraska Natural Gas Company Inc	11/27/76	Colorado	Yuma	E2SW	511	74	401363
CO.011.007.038	2	Community State Bank Of Clear Lake Iowa Conservator For The	Kansas-Nebraska Natural Gas Company Inc	11/27/76	Colorado	Yuma	SWSE	511	74	401363
CO.011.007.038	3	Community State Bank Of Clear Lake Iowa Conservator For The	Kansas-Nebraska Natural Gas Company Inc	11/27/76	Colorado	Yuma	E2SE	511	74	401363
CO.011.007.039	1	Lila M Better	Mountain Petroleum Corporation	05/23/74	Colorado	Yuma	W2NE, N2NW, SWNW	487	452	392247
CO.011.007.040	1	Carol L Spelicher	Kansas-Nebraska Natural Gas Company Inc	06/02/75	Colorado	Yuma	W2NE, N2NW, SWNW	497	632	395908
CO.011.007.042	1	Alonza F Higgins A Widower	Petroleum Development Corporation	04/11/08	Colorado	Yuma	SW			537509
CO.011.007.043	1	Norma And Herman E Jackson As Joint Tenants And Norma Jackson Individually	Petroleum Development Corporation	04/11/08	Colorado	Yuma	SW			537510
CO.011.007.043	1	Stephen L Allison A Single Man	Petroleum Development Corporation	04/11/08	Colorado	Yuma	SW			537904




00568770 1/10/2017 1:58 PM  
Yuma County Recorder, BEVERLY WENGER Page 18 of 63  
ASNBS R 320.00 S 1.00 ST 2.00 D 0.00

**Exhibit A Schedule 1 - Leases**

Attached to and made a part of Assignment and Bill of Sale Effective November 1, 2016 between Caerus Wascho LLC and Foundation Energy Fund V-A, LP, Foundation Energy Fund V-B Holding, LLC, Foundation Energy Fund VI-A, LP

Lease No.	Tract no.	Lessor	Lessee	Lease Date	State	County	Description	Recording Book	Recording Page	Recording Reference
CO.011.007.044	1	Dallas C Mcgrath Aka Dallas Mcgrath And Wanda L Mcgrath Aka Wanda Mcgrath Husband And Wife Dallas C Mcgrath Aka Dallas Mcgrath Individually And As Aif For Norma J Jones (Heir Of John E Higgins) Marvin E Higgins Willard Allen Higgins Jr Aka Willard A Higgins Jr Dora Higgins (Heir Of Arthur M Higgins) Aka Dora J Higgins Larry E Higgins Bernard F Flemister (Heir Of Lillie P Flemister) Burl A Mcclanahan (Heir Of Leona J Mcclanahan) Lois V Mcclanahan (Heir Of Leona Mcclanahan) One B Mcclanahan (Heir Of Leona Mcclanahan) Carolyn I Coffman (Heir Of Velma I Minshall) Jerry L Minshall (Heir Of Velma I Minshall) & Hiroko Mcgrath Aka Hiroko M Mcgrath	Petroleum Development Corporation	04/28/08	Colorado	Yuma	SW			537903
CO.011.007.045	1	Allison Farms Inc C/O Barry Allison	Petroleum Development Corporation	04/17/08	Colorado	Yuma	SW			
CO.011.007.046	1	Barry R Allison A Married Man Dealing In His Sole And Separate Property	Petroleum Development Corporation	04/11/08	Colorado	Yuma	SW			537905
CO.011.007.047	1	Clara M Lind Also Known As Clara Mae Lind Formerly Known As Clara Mae Mallon	Petroleum Development Corporation	05/02/08	Colorado	Yuma	SW			538111
CO.011.007.048	1	Daniel Richard Hathaway A Married Man Dealing In His Sole And Separate Property	Petroleum Development Corporation	04/16/08	Colorado	Yuma	SW			538010
CO.011.007.049	1	Museum Of Northwest Colorado	Petroleum Development Corporation	04/22/08	Colorado	Yuma	SW			538315
CO.011.007.050	1	David Charles Hathaway A Married Man Dealing In His Sole And Separate Property	Petroleum Development Corporation	04/16/08	Colorado	Yuma	SW			538110
CO.011.007.051	1	Magnolia Minerals Trust Llc A Colorado Limited Liability Company	Petroleum Development Corporation	05/19/08	Colorado	Yuma	SW			538314
CO.011.007.052	1	Magnolia Minerals Trust Llc A Colorado Limited Liability Company	Petroleum Development Corporation	07/24/08	Colorado	Yuma	SW			538242
CO.011.007.053	1	Dr Dennis J Cavanaugh Trustee Of The Cavanaugh Family Trust Dated 10/18/90	Petroleum Development Corporation	06/02/10	Colorado	Yuma	SW			538827
CO.011.007.053	1	Dr Dennis J Cavanaugh Trustee Of The Cavanaugh Family Trust Dated 10/18/90	Petroleum Development Corporation	06/02/10	Colorado	Yuma	SW			546014
CO.011.008.001	1	Harry Fonte & Lulu Fonte H/W	Mountain Petroleum Corporation	05/09/74	Colorado	Yuma	NE	487	520	392276
CO.011.008.001	2	Harry Fonte & Lulu Fonte H/W	Mountain Petroleum Corporation	05/09/74	Colorado	Yuma	SE	487	520	392276
CO.011.008.001	3	Harry Fonte & Lulu Fonte H/W	Mountain Petroleum Corporation	05/09/74	Colorado	Yuma	NW	487	520	392276
CO.011.008.001	4	Harry Fonte & Lulu Fonte H/W	Mountain Petroleum Corporation	05/09/74	Colorado	Yuma	S2NW, SW	487	520	392276
CO.011.008.002	1	The Federal Land Bank Of Wichita 16111-573-C	Energy Minerals Corporation	09/16/74	Colorado	Yuma	NW	486	510	395535
CO.011.008.003	1	The Federal Land Bank Of Wichita 16111-573-C	Energy Minerals Corporation	09/16/74	Colorado	Yuma	NE	486	507	395534
CO.011.008.003	2	The Federal Land Bank Of Wichita 16111-573-C	Energy Minerals Corporation	09/16/74	Colorado	Yuma	SE	486	507	395534
CO.011.009.000	1	Harry E Ekberg And Beulah M Ekberg Husband And Wife	Texaco Inc	10/18/68	Colorado	Yuma	W2NW, W2NE	496	507	395534
CO.011.009.000	2	Harry E Ekberg And Beulah M Ekberg Husband And Wife	Texaco Inc	10/18/68	Colorado	Yuma	NW	492	447	379504
CO.011.009.000	3	Harry E Ekberg And Beulah M Ekberg Husband And Wife	Texaco Inc	10/18/68	Colorado	Yuma	NWNE	492	447	379504
CO.011.009.000	4	Harry E Ekberg And Beulah M Ekberg Husband And Wife	Texaco Inc	10/18/68	Colorado	Yuma	E2SE	492	447	379504
CO.011.009.001	1	Foster Petroleum Corporation	Kansas-Nebraska Natural Gas Company Inc	05/06/76	Colorado	Yuma	NWSWSW, W2WSW	505	248	398877
CO.011.009.001	2	Foster Petroleum Corporation	Kansas-Nebraska Natural Gas Company Inc	05/06/76	Colorado	Yuma	N2SE	505	248	398877
CO.011.009.001	3	Foster Petroleum Corporation	Kansas-Nebraska Natural Gas Company Inc	05/06/76	Colorado	Yuma	S2SE	505	248	398877
CO.011.009.001	4	Foster Petroleum Corporation	Kansas-Nebraska Natural Gas Company Inc	05/06/76	Colorado	Yuma	SENE	505	248	398877
CO.011.009.001	5	Foster Petroleum Corporation	Kansas-Nebraska Natural Gas Company Inc	05/06/76	Colorado	Yuma	SENE part of	505	248	398877
CO.011.009.001	6	Foster Petroleum Corporation	Kansas-Nebraska Natural Gas Company Inc	05/06/76	Colorado	Yuma	SENE part of	505	248	398877
CO.011.009.001	7	Foster Petroleum Corporation	Kansas-Nebraska Natural Gas Company Inc	05/06/76	Colorado	Yuma	SENE part of	505	248	398877
CO.011.009.001	8	Foster Petroleum Corporation	Kansas-Nebraska Natural Gas Company Inc	05/06/76	Colorado	Yuma	NESE part of	505	248	398877
CO.011.009.002	1	Foster Petroleum Corporation	Mountain Petroleum Corporation	10/08/76	Colorado	Yuma	SW	507	473	



00568770 1/10/2017 1:58 PM  
Yuma County Recorder, BEVERLY WENGER Page 19 of 63  
ASNBS R 320.00 S 1.00 ST 2.00 D 0.00

**Exhibit A Schedule 1 - Leases**

Attached to and made a part of Assignment and Bill of Sale Effective November 1, 2016 between Cactus Wascho LLC and Foundation Energy Fund V-A, LP, Foundation Energy Fund V-B Holding, LLC, Foundation Energy Fund VI-A, LP

Lease No.	Tract no.	Lessor	Lessee	Lease Date	State	County	Description	Recording Book	Recording Page	Recording Reference
CO.011.009.002	2	Foster Petroleum Corporation	Mountain Petroleum Corporation	10/08/76	Colorado	Yuma	S2NW part of, W2SE part of, SWNE	507	473	
CO.011.009.002	3	Foster Petroleum Corporation	Mountain Petroleum Corporation	10/08/76	Colorado	Yuma	E2NE, NE1W	507	473	
CO.011.009.002	4	Foster Petroleum Corporation	Mountain Petroleum Corporation	10/08/76	Colorado	Yuma	NW1W	507	473	
CO.011.009.002	5	Foster Petroleum Corporation	Mountain Petroleum Corporation	10/08/76	Colorado	Yuma	NW1NE	507	473	
CO.011.009.002	6	Foster Petroleum Corporation	Mountain Petroleum Corporation	10/08/76	Colorado	Yuma	E2SE	507	473	
CO.011.009.002	7	Foster Petroleum Corporation	Mountain Petroleum Corporation	10/08/76	Colorado	Yuma	W2SE part of	507	473	
CO.011.009.002	8	Foster Petroleum Corporation	Mountain Petroleum Corporation	10/08/76	Colorado	Yuma	SW1W part of	507	473	
CO.011.009.003	1	Kenneth E Rose And Mary Lou Rose His Wife	The Anschutz Corporation	07/01/71	Colorado	Yuma	SW	468	74	384785
CO.011.009.004	1	The Buckingham Royalty Company	Kansas-Nebraska Natural Gas Company Inc	08/13/76	Colorado	Yuma	SW	506	407	399452
CO.011.009.005	1	John C Roberts Jr And Judith Roberts Soby	Kansas-Nebraska Natural Gas Company Inc	08/13/76	Colorado	Yuma	SW	507	274	399792
CO.011.009.006	1	Lawrence L Pedley John G Pedley And David M Pedley	Kansas-Nebraska Natural Gas Company Inc	09/05/75	Colorado	Yuma	W2SE, SESE	499	394	396527
CO.011.009.006	2	Lawrence L Pedley John G Pedley And David M Pedley	Kansas-Nebraska Natural Gas Company Inc	09/05/75	Colorado	Yuma	NE	499	394	396527
CO.011.009.006	3	Lawrence L Pedley John G Pedley And David M Pedley	Kansas-Nebraska Natural Gas Company Inc	09/05/75	Colorado	Yuma	SE1W	499	394	396527
CO.011.009.006	4	Lawrence L Pedley John G Pedley And David M Pedley	Kansas-Nebraska Natural Gas Company Inc	09/05/75	Colorado	Yuma	S2SE	499	394	396527
CO.011.009.006	5	Lawrence L Pedley John G Pedley And David M Pedley	Kansas-Nebraska Natural Gas Company Inc	09/05/75	Colorado	Yuma	NW1WSW, W2NWSW	499	394	396527
CO.011.009.006	6	Lawrence L Pedley John G Pedley And David M Pedley	Kansas-Nebraska Natural Gas Company Inc	09/05/75	Colorado	Yuma	Part of the NW	499	394	396527
CO.011.009.006	7	Lawrence L Pedley John G Pedley And David M Pedley	Kansas-Nebraska Natural Gas Company Inc	09/05/75	Colorado	Yuma	SW	499	394	396527
CO.011.009.006	8	Lawrence L Pedley John G Pedley And David M Pedley	Kansas-Nebraska Natural Gas Company Inc	09/05/75	Colorado	Yuma	SE	499	394	396527
CO.011.009.006	9	Lawrence L Pedley John G Pedley And David M Pedley	Kansas-Nebraska Natural Gas Company Inc	09/05/75	Colorado	Yuma	NESWSW, E2NWSW, S2SWW, E2SW	499	394	396527
CO.011.009.006	10	Lawrence L Pedley John G Pedley And David M Pedley	Kansas-Nebraska Natural Gas Company Inc	09/05/75	Colorado	Yuma	Part of the NW	499	394	396527
CO.011.009.007	1	Mary H McSweeney & James S Hartzell	Kansas-Nebraska Natural Gas Company Inc	08/13/76	Colorado	Yuma	SW	507	262	399786
CO.011.009.008	1	Merle Herbert	Mountain Petroleum Corporation	07/10/74	Colorado	Yuma	N2SE	488	244	392478
CO.011.009.008	2	Merle Herbert	Mountain Petroleum Corporation	07/10/74	Colorado	Yuma	SENE part of	488	244	392478
CO.011.009.008	3	Merle Herbert	Mountain Petroleum Corporation	07/10/74	Colorado	Yuma	S2NW part of, W2SE part of, SWNE	488	244	392478
CO.011.009.009	1	Phillips Petroleum Company	Kansas-Nebraska Natural Gas Company Inc	01/05/76	Colorado	Yuma	NW1WSW, W2NWSW	501	295	397287
CO.011.009.009	2	Phillips Petroleum Company	Kansas-Nebraska Natural Gas Company Inc	01/05/76	Colorado	Yuma	SE1W	501	295	397287
CO.011.009.009	3	Phillips Petroleum Company	Kansas-Nebraska Natural Gas Company Inc	01/05/76	Colorado	Yuma	S2SE	501	295	397287
CO.011.009.010	1	Kenneth E Rose And Mary Lou Rose Husband And Wife	Mountain Petroleum Corporation	07/10/74	Colorado	Yuma	SENE part of	488	275	392493
CO.011.009.010	2	Kenneth E Rose And Mary Lou Rose Husband And Wife	Mountain Petroleum Corporation	07/10/74	Colorado	Yuma	NESE part of	488	275	392493
CO.011.009.010	3	Kenneth E Rose And Mary Lou Rose Husband And Wife	Mountain Petroleum Corporation	07/10/74	Colorado	Yuma	W2SE part of	488	275	392493
CO.011.009.011	1	Helen H Roberts Mary H McSweeney And James S Hartzell	Kansas-Nebraska Natural Gas Company Inc	07/23/75	Colorado	Yuma	W2SE, SESE	499	385	396523
CO.011.009.011	2	Helen H Roberts Mary H McSweeney And James S Hartzell	Kansas-Nebraska Natural Gas Company Inc	07/23/75	Colorado	Yuma	NE	499	385	396523
CO.011.009.011	3	Helen H Roberts Mary H McSweeney And James S Hartzell	Kansas-Nebraska Natural Gas Company Inc	07/23/75	Colorado	Yuma	SE1W	499	385	396523
CO.011.009.011	4	Helen H Roberts Mary H McSweeney And James S Hartzell	Kansas-Nebraska Natural Gas Company Inc	07/23/75	Colorado	Yuma	S2SE	499	385	396523
CO.011.009.011	5	Helen H Roberts Mary H McSweeney And James S Hartzell	Kansas-Nebraska Natural Gas Company Inc	07/23/75	Colorado	Yuma	NW1WSW, W2NWSW	499	385	396523
CO.011.009.011	6	Helen H Roberts Mary H McSweeney And James S Hartzell	Kansas-Nebraska Natural Gas Company Inc	07/23/75	Colorado	Yuma	Part of the NW	499	385	396523
CO.011.009.011	7	Helen H Roberts Mary H McSweeney And James S Hartzell	Kansas-Nebraska Natural Gas Company Inc	07/23/75	Colorado	Yuma	SE	499	385	396523
CO.011.009.011	8	Helen H Roberts Mary H McSweeney And James S Hartzell	Kansas-Nebraska Natural Gas Company Inc	07/23/75	Colorado	Yuma	NESWSW, E2NWSW, S2SWW, E2SW	499	385	396523
CO.011.009.011	9	Helen H Roberts Mary H McSweeney And James S Hartzell	Kansas-Nebraska Natural Gas Company Inc	07/23/75	Colorado	Yuma	Part of the NW	499	385	396523
CO.011.009.011	10	Helen H Roberts Mary H McSweeney And James S Hartzell	Kansas-Nebraska Natural Gas Company Inc	07/23/75	Colorado	Yuma	W2SE, SESE	506	527	399528



00568770 1/10/2017 1:58 PM  
Yuma County Recorder, BEVERLY WENGER Page 20 of 63  
ASNBS R 320.00 S 1.00 ST 2.00 D 0.00

**Exhibit A Schedule 1 - Leases**

Attached to and made a part of Assignment and Bill of Sale Effective November 1, 2016 between Caerus WaschCo LLC and Foundation Energy Fund V-A, LP, Foundation Energy Fund V-B Holding, LLC, Foundation Energy Fund VI-A, LP

Lease No.	Tract no.	Lessor	Lessee	Lease Date	State	County	Description	Recording Book	Recording Page	Recording Reference
CO.011.009.012	2	William J Ballas Agent And Attorney-In-Fact For Cecelia E Hund Marie A Beauvais Anton J Ballas Vincent F Ballas Bernard J Ballas Lorene A Ballas Jack B Ballas Thomas C Ballas And Joan Dehn	Kansas-Nebraska Natural Gas Company Inc	06/02/76	Colorado	Yuma	NE	506	527	399528
CO.011.009.012	3	William J Ballas Agent And Attorney-In-Fact For Cecelia E Hund Marie A Beauvais Anton J Ballas Vincent F Ballas Bernard J Ballas Lorene A Ballas Jack B Ballas Thomas C Ballas And Joan Dehn	Kansas-Nebraska Natural Gas Company Inc	06/02/76	Colorado	Yuma	Part of the NW	506	527	399528
CO.011.009.012	4	William J Ballas Agent And Attorney-In-Fact For Cecelia E Hund Marie A Beauvais Anton J Ballas Vincent F Ballas Bernard J Ballas Lorene A Ballas Jack B Ballas Thomas C Ballas And Joan Dehn	Kansas-Nebraska Natural Gas Company Inc	06/02/76	Colorado	Yuma	SW	506	527	399528
CO.011.009.012	5	William J Ballas Agent And Attorney-In-Fact For Cecelia E Hund Marie A Beauvais Anton J Ballas Vincent F Ballas Bernard J Ballas Lorene A Ballas Jack B Ballas Thomas C Ballas And Joan Dehn	Kansas-Nebraska Natural Gas Company Inc	06/02/76	Colorado	Yuma	SE	506	527	399528
CO.011.009.012	6	William J Ballas Agent And Attorney-In-Fact For Cecelia E Hund Marie A Beauvais Anton J Ballas Vincent F Ballas Bernard J Ballas Lorene A Ballas Jack B Ballas Thomas C Ballas And Joan Dehn	Kansas-Nebraska Natural Gas Company Inc	06/02/76	Colorado	Yuma	Part of the NW	506	527	399528
CO.011.009.013	1	Phillips Petroleum Company	Kansas-Nebraska Natural Gas Company Inc	07/30/76	Colorado	Yuma	SW	513	77	402144
CO.011.009.014	1	Phillips Petroleum Company	Kansas-Nebraska Natural Gas Company Inc	07/30/76	Colorado	Yuma	Part of the NW	513	92	402147
CO.011.009.014	2	Phillips Petroleum Company	Kansas-Nebraska Natural Gas Company Inc	07/30/76	Colorado	Yuma	Part of the NW	513	92	402147
CO.011.009.015	1	Paul P McKone	Kansas-Nebraska Natural Gas Company Inc	10/01/75	Colorado	Yuma	W2SE, SESE	499	390	396525
CO.011.009.015	2	Paul P McKone	Kansas-Nebraska Natural Gas Company Inc	10/01/75	Colorado	Yuma	NE	499	390	396525
CO.011.009.015	3	Paul P McKone	Kansas-Nebraska Natural Gas Company Inc	10/01/75	Colorado	Yuma	Part of the NW	499	390	396525
CO.011.009.015	4	Paul P McKone	Kansas-Nebraska Natural Gas Company Inc	10/01/75	Colorado	Yuma	SW	499	390	396525
CO.011.009.015	5	Paul P McKone	Kansas-Nebraska Natural Gas Company Inc	10/01/75	Colorado	Yuma	SE	499	390	396525
CO.011.009.015	6	Paul P McKone	Kansas-Nebraska Natural Gas Company Inc	10/01/75	Colorado	Yuma	Part of the NW	499	390	396525
CO.011.009.016	1	Eastern Colorado Royalties Company	Kansas-Nebraska Natural Gas Company Inc	07/11/75	Colorado	Yuma	W2SE, SESE	499	381	396521
CO.011.009.016	2	Eastern Colorado Royalties Company	Kansas-Nebraska Natural Gas Company Inc	07/11/75	Colorado	Yuma	NE	499	381	396521
CO.011.009.016	3	Eastern Colorado Royalties Company	Kansas-Nebraska Natural Gas Company Inc	07/11/75	Colorado	Yuma	SENW	499	381	396521
CO.011.009.016	4	Eastern Colorado Royalties Company	Kansas-Nebraska Natural Gas Company Inc	07/11/75	Colorado	Yuma	SE	499	381	396521
CO.011.009.016	5	Eastern Colorado Royalties Company	Kansas-Nebraska Natural Gas Company Inc	07/11/75	Colorado	Yuma	W2SW, W2NW	499	381	396521
CO.011.009.016	6	Eastern Colorado Royalties Company	Kansas-Nebraska Natural Gas Company Inc	07/11/75	Colorado	Yuma	Part of the NW	499	381	396521
CO.011.009.016	7	Eastern Colorado Royalties Company	Kansas-Nebraska Natural Gas Company Inc	07/11/75	Colorado	Yuma	SE	499	381	396521
CO.011.009.016	8	Eastern Colorado Royalties Company	Kansas-Nebraska Natural Gas Company Inc	07/11/75	Colorado	Yuma	SE	499	381	396521
CO.011.009.016	9	Eastern Colorado Royalties Company	Kansas-Nebraska Natural Gas Company Inc	07/11/75	Colorado	Yuma	NE	499	381	396521
CO.011.009.016	10	Eastern Colorado Royalties Company	Kansas-Nebraska Natural Gas Company Inc	07/11/75	Colorado	Yuma	Part of the NW	499	381	396521
CO.011.009.017	1	Fred Debetz	Kansas-Nebraska Natural Gas Company Inc	08/11/76	Colorado	Yuma	SW	499	381	396521
CO.011.009.018	1	Emma Hardinge Anderson A Widow	Kansas-Nebraska Natural Gas Company Inc	06/16/75	Colorado	Yuma	W2SE, SESE	497	509	395848
CO.011.009.018	2	Emma Hardinge Anderson A Widow	Kansas-Nebraska Natural Gas Company Inc	06/16/75	Colorado	Yuma	NE	497	509	395848
CO.011.009.018	3	Emma Hardinge Anderson A Widow	Kansas-Nebraska Natural Gas Company Inc	06/16/75	Colorado	Yuma	Part of the NW	497	509	395848
CO.011.009.018	4	Emma Hardinge Anderson A Widow	Kansas-Nebraska Natural Gas Company Inc	06/16/75	Colorado	Yuma	SW	497	509	395848
CO.011.009.018	5	Emma Hardinge Anderson A Widow	Kansas-Nebraska Natural Gas Company Inc	06/16/75	Colorado	Yuma	SE	497	509	395848
CO.011.009.018	6	Emma Hardinge Anderson A Widow	Kansas-Nebraska Natural Gas Company Inc	06/16/75	Colorado	Yuma	Part of the NW	497	509	395848
CO.011.009.019	1	Marion Sebastian And Leroy C Sebastian Her Husband And Richard L Brown And Janice J Brown Husband And Wife	Kansas-Nebraska Natural Gas Company Inc	06/14/75	Colorado	Yuma	W2SE, SESE	499	524	396607



00568770 1/10/2017 1:58 PM  
Yuma County Recorder, BEVERLY WENGER Page 21 of 63  
ASNBS R 320.00 S 1.00 ST 2.00 D 0.00

**Exhibit A Schedule 1 - Leases**

Attached to and made a part of Assignment and Bill of Sale Effective November 1, 2016 between Caerus Wascro LLC and Foundation Energy Fund V-A, LP, Foundation Energy Fund V-B Holding, LLC, Foundation Energy Fund VI-A, LP

Lease No.	Tract no.	Lessor	Lessee	Lease Date	State	County	Description	Recording Book	Recording Page	Recording Reference
CO.011.009.019	2	Marion Sebastian And Leroy C Sebastian Her Husband And Richard L Brown And Janice J Brown Husband And Wife	Kansas-Nebraska Natural Gas Company Inc	06/14/75	Colorado	Yuma	NE	499	524	396607
CO.011.009.019	3	Marion Sebastian And Leroy C Sebastian Her Husband And Richard L Brown And Janice J Brown Husband And Wife	Kansas-Nebraska Natural Gas Company Inc	06/14/75	Colorado	Yuma	Part of the NW	499	524	396607
CO.011.009.019	4	Marion Sebastian And Leroy C Sebastian Her Husband And Richard L Brown And Janice J Brown Husband And Wife	Kansas-Nebraska Natural Gas Company Inc	06/14/75	Colorado	Yuma	SW	499	524	396607
CO.011.009.019	5	Marion Sebastian And Leroy C Sebastian Her Husband And Richard L Brown And Janice J Brown Husband And Wife	Kansas-Nebraska Natural Gas Company Inc	06/14/75	Colorado	Yuma	SE	499	524	396607
CO.011.009.019	6	Marion Sebastian And Leroy C Sebastian Her Husband And Richard L Brown And Janice J Brown Husband And Wife	Kansas-Nebraska Natural Gas Company Inc	06/14/75	Colorado	Yuma	Part of the NW	499	524	396607
CO.011.009.020	1	Josephine M Smith Trust C/O Trust Department First National Bank Of Denver	Mountain Petroleum Corporation	06/27/74	Colorado	Yuma	W2SE, SESE	491	139	393502
CO.011.009.020	2	Josephine M Smith Trust C/O Trust Department First National Bank Of Denver	Mountain Petroleum Corporation	06/27/74	Colorado	Yuma	NE	491	139	393502
CO.011.009.020	3	Josephine M Smith Trust C/O Trust Department First National Bank Of Denver	Mountain Petroleum Corporation	06/27/74	Colorado	Yuma	SENW	491	139	393502
CO.011.009.020	4	Josephine M Smith Trust C/O Trust Department First National Bank Of Denver	Mountain Petroleum Corporation	06/27/74	Colorado	Yuma	S2SE	491	139	393502
CO.011.009.020	5	Josephine M Smith Trust C/O Trust Department First National Bank Of Denver	Mountain Petroleum Corporation	06/27/74	Colorado	Yuma	NWSWSW, W2NWSW	491	139	393502
CO.011.009.020	6	Josephine M Smith Trust C/O Trust Department First National Bank Of Denver	Mountain Petroleum Corporation	06/27/74	Colorado	Yuma	Part of the NW	491	139	393502
CO.011.009.020	7	Josephine M Smith Trust C/O Trust Department First National Bank Of Denver	Mountain Petroleum Corporation	06/27/74	Colorado	Yuma	SW	491	139	393502
CO.011.009.020	8	Josephine M Smith Trust C/O Trust Department First National Bank Of Denver	Mountain Petroleum Corporation	06/27/74	Colorado	Yuma	SE	491	139	393502
CO.011.009.020	9	Josephine M Smith Trust C/O Trust Department First National Bank Of Denver	Mountain Petroleum Corporation	06/27/74	Colorado	Yuma	NESWSW, E2NWSW, S2SWSW, E2SW	491	139	393502
CO.011.009.020	10	Josephine M Smith Trust C/O Trust Department First National Bank Of Denver	Mountain Petroleum Corporation	06/27/74	Colorado	Yuma	Part of the NW	491	139	393502
CO.011.009.021	1	Seletha A Brown A Widow	Kansas-Nebraska Natural Gas Company Inc	06/07/75	Colorado	Yuma	W2SE, SESE	496	284	395441
CO.011.009.021	2	Seletha A Brown A Widow	Kansas-Nebraska Natural Gas Company Inc	06/07/75	Colorado	Yuma	NE	496	284	395441
CO.011.009.021	3	Seletha A Brown A Widow	Kansas-Nebraska Natural Gas Company Inc	06/07/75	Colorado	Yuma	SENW	496	284	395441
CO.011.009.021	4	Seletha A Brown A Widow	Kansas-Nebraska Natural Gas Company Inc	06/07/75	Colorado	Yuma	S2SE	496	284	395441
CO.011.009.021	5	Seletha A Brown A Widow	Kansas-Nebraska Natural Gas Company Inc	06/07/75	Colorado	Yuma	NWSWSW, W2NWSW	496	284	395441
CO.011.009.021	6	Seletha A Brown A Widow	Kansas-Nebraska Natural Gas Company Inc	06/07/75	Colorado	Yuma	Part of the NW	496	284	395441
CO.011.009.021	7	Seletha A Brown A Widow	Kansas-Nebraska Natural Gas Company Inc	06/07/75	Colorado	Yuma	SW	496	284	395441
CO.011.009.021	8	Seletha A Brown A Widow	Kansas-Nebraska Natural Gas Company Inc	06/07/75	Colorado	Yuma	SE	496	284	395441
CO.011.009.021	9	Seletha A Brown A Widow	Kansas-Nebraska Natural Gas Company Inc	06/07/75	Colorado	Yuma	NESWSW, E2NWSW, S2SWSW, E2SW	496	284	395441
CO.011.009.021	10	Seletha A Brown A Widow	Kansas-Nebraska Natural Gas Company Inc	06/07/75	Colorado	Yuma	Part of the NW	496	284	395441
CO.011.009.022	1	Francis Fallon Evans And Jane F Evans Husband And Wife	Kansas-Nebraska Natural Gas Company Inc	06/13/75	Colorado	Yuma	W2SE, SESE	498	546	396280
CO.011.009.022	2	Francis Fallon Evans And Jane F Evans Husband And Wife	Kansas-Nebraska Natural Gas Company Inc	06/13/75	Colorado	Yuma	NE	498	546	396280
CO.011.009.022	3	Francis Fallon Evans And Jane F Evans Husband And Wife	Kansas-Nebraska Natural Gas Company Inc	06/13/75	Colorado	Yuma	SENW	498	546	396280
CO.011.009.022	4	Francis Fallon Evans And Jane F Evans Husband And Wife	Kansas-Nebraska Natural Gas Company Inc	06/13/75	Colorado	Yuma	S2SE	498	546	396280
CO.011.009.022	5	Francis Fallon Evans And Jane F Evans Husband And Wife	Kansas-Nebraska Natural Gas Company Inc	06/13/75	Colorado	Yuma	Part of the NW	498	546	396280
CO.011.009.022	6	Francis Fallon Evans And Jane F Evans Husband And Wife	Kansas-Nebraska Natural Gas Company Inc	06/13/75	Colorado	Yuma	SW	498	546	396280
CO.011.009.023	1	H R Brown Trust Estate By Clarence L Brown Trustee	Kansas-Nebraska Natural Gas Company Inc	06/13/75	Colorado	Yuma	Part of the NW	498	546	396280
CO.011.009.023	2	H R Brown Trust Estate By Clarence L Brown Trustee	Kansas-Nebraska Natural Gas Company Inc	06/13/75	Colorado	Yuma	W2SE, SESE	498	112	395997
CO.011.009.023	3	H R Brown Trust Estate By Clarence L Brown Trustee	Kansas-Nebraska Natural Gas Company Inc	06/13/75	Colorado	Yuma	NE	498	112	395997
CO.011.009.023	4	H R Brown Trust Estate By Clarence L Brown Trustee	Kansas-Nebraska Natural Gas Company Inc	06/13/75	Colorado	Yuma	Part of the NW	498	112	395997





00568770 1/10/2017 1:58 PM  
Yuma County Recorder, BEVERLY WENGER Page 22 of 63  
ASNBS R 320.00 S 1.00 ST 2.00 D 0.00

**Exhibit A Schedule 1 - Leases**

Attached to and made a part of Assignment and Bill of Sale Effective November 1, 2016 between Cactus Washco LLC and Foundation Energy Fund V-A, LP, Foundation Energy Fund V-B Holding, LLC, Foundation Energy Fund V-A, LP

Lease No.	Tract no.	Lessor	Lessee	Lease date	State	County	Description	Recording Book	Recordin g Page	Recording Reference
CO.011.009.023	4	H R Brown Trust Estate By Clarence L Brown Trustee	Kansas-Nebraska Natural Gas Company Inc	06/13/75	Colorado	Yuma	SW	498	112	395997
CO.011.009.023	5	H R Brown Trust Estate By Clarence L Brown Trustee	Kansas-Nebraska Natural Gas Company Inc	06/13/75	Colorado	Yuma	SE	498	112	395997
CO.011.009.023	6	H R Brown Trust Estate By Clarence L Brown Trustee	Kansas-Nebraska Natural Gas Company Inc	06/13/75	Colorado	Yuma	Part of the NW	498	112	395997
CO.011.009.024	1	Georgia A Donohue And Thomas W Donohue Trustees And Georgia A Donohue Formerly Georgia A Martin Individually	Kansas-Nebraska Natural Gas Company Inc	06/16/75	Colorado	Yuma	W2SE, SESE	497	246	395696
CO.011.009.024	2	Georgia A Donohue And Thomas W Donohue Trustees And Georgia A Donohue Formerly Georgia A Martin Individually	Kansas-Nebraska Natural Gas Company Inc	06/16/75	Colorado	Yuma	NE	497	246	395696
CO.011.009.024	3	Georgia A Donohue And Thomas W Donohue Trustees And Georgia A Donohue Formerly Georgia A Martin Individually	Kansas-Nebraska Natural Gas Company Inc	06/16/75	Colorado	Yuma	Part of the NW	497	246	395696
CO.011.009.024	4	Georgia A Donohue And Thomas W Donohue Trustees And Georgia A Donohue Formerly Georgia A Martin Individually	Kansas-Nebraska Natural Gas Company Inc	06/16/75	Colorado	Yuma	SW	497	246	395696
CO.011.009.024	5	Georgia A Donohue And Thomas W Donohue Trustees And Georgia A Donohue Formerly Georgia A Martin Individually	Kansas-Nebraska Natural Gas Company Inc	06/16/75	Colorado	Yuma	SE	497	246	395696
CO.011.009.024	6	Georgia A Donohue And Thomas W Donohue Trustees And Georgia A Donohue Formerly Georgia A Martin Individually	Kansas-Nebraska Natural Gas Company Inc	06/16/75	Colorado	Yuma	Part of the NW	497	246	395696
CO.011.009.025	1	Willemain O Cable And James P Cable Her Husband And Persis O Hutton And Kent M Hutton Her Husband	Kansas-Nebraska Natural Gas Company Inc	06/11/75	Colorado	Yuma	W2SE, SESE	497	236	395691
CO.011.009.025	2	Willemain O Cable And James P Cable Her Husband And Persis O Hutton And Kent M Hutton Her Husband	Kansas-Nebraska Natural Gas Company Inc	06/11/75	Colorado	Yuma	NE	497	236	395691
CO.011.009.025	3	Willemain O Cable And James P Cable Her Husband And Persis O Hutton And Kent M Hutton Her Husband	Kansas-Nebraska Natural Gas Company Inc	06/11/75	Colorado	Yuma	Part of the NW	497	236	395691
CO.011.009.025	4	Willemain O Cable And James P Cable Her Husband And Persis O Hutton And Kent M Hutton Her Husband	Kansas-Nebraska Natural Gas Company Inc	06/11/75	Colorado	Yuma	SW	497	236	395691
CO.011.009.025	5	Willemain O Cable And James P Cable Her Husband And Persis O Hutton And Kent M Hutton Her Husband	Kansas-Nebraska Natural Gas Company Inc	06/11/75	Colorado	Yuma	SE	497	236	395691
CO.011.009.025	6	Willemain O Cable And James P Cable Her Husband And Persis O Hutton And Kent M Hutton Her Husband	Kansas-Nebraska Natural Gas Company Inc	06/11/75	Colorado	Yuma	Part of the NW	497	236	395691
CO.011.009.026	1	Orville Swaim And Alberta Swaim Husband And Wife	Kansas-Nebraska Natural Gas Company Inc	06/12/75	Colorado	Yuma	W2SE, SESE	497	357	395748
CO.011.009.026	2	Orville Swaim And Alberta Swaim Husband And Wife	Kansas-Nebraska Natural Gas Company Inc	06/12/75	Colorado	Yuma	NE	497	357	395748
CO.011.009.026	3	Orville Swaim And Alberta Swaim Husband And Wife	Kansas-Nebraska Natural Gas Company Inc	06/12/75	Colorado	Yuma	Part of the NW	497	357	395748
CO.011.009.026	4	Orville Swaim And Alberta Swaim Husband And Wife	Kansas-Nebraska Natural Gas Company Inc	06/12/75	Colorado	Yuma	SW	497	357	395748
CO.011.009.026	5	Orville Swaim And Alberta Swaim Husband And Wife	Kansas-Nebraska Natural Gas Company Inc	06/12/75	Colorado	Yuma	SE	497	357	395748
CO.011.009.026	6	Orville Swaim And Alberta Swaim Husband And Wife	Kansas-Nebraska Natural Gas Company Inc	06/12/75	Colorado	Yuma	Part of the NW	497	357	395748
CO.011.009.027	1	F J Evans Corporation A Colorado Corporation	Kansas-Nebraska Natural Gas Company Inc	06/07/75	Colorado	Yuma	W2SE, SESE	496	368	395484
CO.011.009.027	2	F J Evans Corporation A Colorado Corporation	Kansas-Nebraska Natural Gas Company Inc	06/07/75	Colorado	Yuma	NE	496	368	395484
CO.011.009.027	3	F J Evans Corporation A Colorado Corporation	Kansas-Nebraska Natural Gas Company Inc	06/07/75	Colorado	Yuma	Part of the NW	496	368	395484
CO.011.009.027	4	F J Evans Corporation A Colorado Corporation	Kansas-Nebraska Natural Gas Company Inc	06/07/75	Colorado	Yuma	SE	496	368	395484
CO.011.009.027	5	F J Evans Corporation A Colorado Corporation	Kansas-Nebraska Natural Gas Company Inc	06/07/75	Colorado	Yuma	W2SE, SESE	496	368	395484
CO.011.009.027	6	F J Evans Corporation A Colorado Corporation	Kansas-Nebraska Natural Gas Company Inc	06/07/75	Colorado	Yuma	NE	496	368	395484
CO.011.009.027	7	F J Evans Corporation A Colorado Corporation	Kansas-Nebraska Natural Gas Company Inc	06/07/75	Colorado	Yuma	Part of the NW	496	368	395484
CO.011.009.027	8	F J Evans Corporation A Colorado Corporation	Kansas-Nebraska Natural Gas Company Inc	06/07/75	Colorado	Yuma	SW	496	368	395484
CO.011.009.027	9	F J Evans Corporation A Colorado Corporation	Kansas-Nebraska Natural Gas Company Inc	06/07/75	Colorado	Yuma	SE	496	368	395484
CO.011.009.027	10	F J Evans Corporation A Colorado Corporation	Kansas-Nebraska Natural Gas Company Inc	06/07/75	Colorado	Yuma	Part of the NW	496	368	395484
CO.011.009.028	1	Helen P Kennedy And James R Kennedy Her Husband	Kansas-Nebraska Natural Gas Company Inc	06/14/75	Colorado	Yuma	W2SE, SESE	497	277	395711
CO.011.009.028	2	Helen P Kennedy And James R Kennedy Her Husband	Kansas-Nebraska Natural Gas Company Inc	06/14/75	Colorado	Yuma	NE	497	277	395711
CO.011.009.028	3	Helen P Kennedy And James R Kennedy Her Husband	Kansas-Nebraska Natural Gas Company Inc	06/14/75	Colorado	Yuma	Part of the NW	497	277	395711
CO.011.009.028	4	Helen P Kennedy And James R Kennedy Her Husband	Kansas-Nebraska Natural Gas Company Inc	06/14/75	Colorado	Yuma	SE	497	277	395711
CO.011.009.028	5	Helen P Kennedy And James R Kennedy Her Husband	Kansas-Nebraska Natural Gas Company Inc	06/14/75	Colorado	Yuma	W2SE	497	277	395711

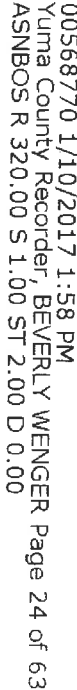


00568770 1/10/2017 1:58 PM  
Yuma County Recorder, BEVERLY WENGER Page 23 of 63  
ASNBS R 320.00 S 1.00 ST 2.00 D 0.00

**Exhibit A Schedule 1 - Leases**

Attached to and made a part of Assignment and Bill of Sale Effective November 1, 2016 between Caerus WascoCo LLC and Foundation Energy Fund V-A, LP, Foundation Energy Fund V-8 Holding, LLC, Foundation Energy Fund V-1A, LP

Lease No.	Tract no.	Lessor	Lessee	Lease Date	State	County	Description	Recording Book	Recordin g Page	Recording Reference
CO.011.009.028	6	Heleen P Kennedy And James R Kennedy Her Husband	Kansas-Nebraska Natural Gas Company Inc	06/14/75	Colorado	Yuma	Part of the NW	497	277	395711
CO.011.009.028	7	Heleen P Kennedy And James R Kennedy Her Husband	Kansas-Nebraska Natural Gas Company Inc	06/14/75	Colorado	Yuma	SW	497	277	395711
CO.011.009.028	8	Heleen P Kennedy And James R Kennedy Her Husband	Kansas-Nebraska Natural Gas Company Inc	06/14/75	Colorado	Yuma	SE	497	277	395711
CO.011.009.028	9	Heleen P Kennedy And James R Kennedy Her Husband	Kansas-Nebraska Natural Gas Company Inc	06/14/75	Colorado	Yuma	NESWSW, E2NWSW, S2SW, E2SW	497	277	395711
CO.011.009.028	10	Heleen P Kennedy And James R Kennedy Her Husband	Kansas-Nebraska Natural Gas Company Inc	06/14/75	Colorado	Yuma	W2SE, SESE	497	277	395711
CO.011.009.029	1	Vyvian Weinandt A Widow	Kansas-Nebraska Natural Gas Company Inc	06/13/75	Colorado	Yuma	NE	497	653	395918
CO.011.009.029	2	Vyvian Weinandt A Widow	Kansas-Nebraska Natural Gas Company Inc	06/13/75	Colorado	Yuma	SENW	497	653	395918
CO.011.009.029	3	Vyvian Weinandt A Widow	Kansas-Nebraska Natural Gas Company Inc	06/13/75	Colorado	Yuma	S2SE	497	653	395918
CO.011.009.029	4	Vyvian Weinandt A Widow	Kansas-Nebraska Natural Gas Company Inc	06/13/75	Colorado	Yuma	NWSWSW, W2NWSW	497	653	395918
CO.011.009.029	5	Vyvian Weinandt A Widow	Kansas-Nebraska Natural Gas Company Inc	06/13/75	Colorado	Yuma	Part of the NW	497	653	395918
CO.011.009.029	6	Vyvian Weinandt A Widow	Kansas-Nebraska Natural Gas Company Inc	06/13/75	Colorado	Yuma	SE	497	653	395918
CO.011.009.029	7	Vyvian Weinandt A Widow	Kansas-Nebraska Natural Gas Company Inc	06/13/75	Colorado	Yuma	NESWSW, E2NWSW, S2SW, E2SW	497	653	395918
CO.011.009.029	8	Vyvian Weinandt A Widow	Kansas-Nebraska Natural Gas Company Inc	06/13/75	Colorado	Yuma	Part of the NW	497	653	395918
CO.011.009.029	9	Vyvian Weinandt A Widow	Kansas-Nebraska Natural Gas Company Inc	06/13/75	Colorado	Yuma	SE	497	653	395918
CO.011.009.029	10	Vyvian Weinandt A Widow	Kansas-Nebraska Natural Gas Company Inc	06/13/75	Colorado	Yuma	SENW	497	653	395918
CO.011.009.030	1	Ethel M Arthur A Widow	Kansas-Nebraska Natural Gas Company Inc	06/13/75	Colorado	Yuma	S2SE	497	234	395690
CO.011.009.030	2	Ethel M Arthur A Widow	Kansas-Nebraska Natural Gas Company Inc	06/13/75	Colorado	Yuma	NWSWSW, W2NWSW	497	234	395690
CO.011.009.030	3	Ethel M Arthur A Widow	Kansas-Nebraska Natural Gas Company Inc	06/13/75	Colorado	Yuma	Part of the NW	497	234	395690
CO.011.009.030	4	Ethel M Arthur A Widow	Kansas-Nebraska Natural Gas Company Inc	06/13/75	Colorado	Yuma	SE	497	234	395690
CO.011.009.030	5	Ethel M Arthur A Widow	Kansas-Nebraska Natural Gas Company Inc	06/13/75	Colorado	Yuma	NESWSW, E2NWSW, S2SW, E2SW	497	234	395690
CO.011.009.030	6	Ethel M Arthur A Widow	Kansas-Nebraska Natural Gas Company Inc	06/13/75	Colorado	Yuma	Part of the NW	497	234	395690
CO.011.009.030	7	Ethel M Arthur A Widow	Kansas-Nebraska Natural Gas Company Inc	06/13/75	Colorado	Yuma	SE	497	234	395690
CO.011.009.030	8	Ethel M Arthur A Widow	Kansas-Nebraska Natural Gas Company Inc	06/13/75	Colorado	Yuma	NESWSW, E2NWSW, S2SW, E2SW	497	234	395690
CO.011.009.030	9	Ethel M Arthur A Widow	Kansas-Nebraska Natural Gas Company Inc	06/13/75	Colorado	Yuma	Part of the NW	497	234	395690
CO.011.009.030	10	Ethel M Arthur A Widow	Kansas-Nebraska Natural Gas Company Inc	06/13/75	Colorado	Yuma	SE	497	234	395690
CO.011.009.031	1	Clare L Stihwill And Carmilla Stihwill Husband And Wife	Kansas-Nebraska Natural Gas Company Inc	04/25/77	Colorado	Yuma	W2SE, SESE	516	523	403590
CO.011.009.031	2	Clare L Stihwill And Carmilla Stihwill Husband And Wife	Kansas-Nebraska Natural Gas Company Inc	04/25/77	Colorado	Yuma	SENW	516	523	403590
CO.011.009.031	3	Clare L Stihwill And Carmilla Stihwill Husband And Wife	Kansas-Nebraska Natural Gas Company Inc	04/25/77	Colorado	Yuma	S2SE	516	523	403590
CO.011.009.031	4	Clare L Stihwill And Carmilla Stihwill Husband And Wife	Kansas-Nebraska Natural Gas Company Inc	04/25/77	Colorado	Yuma	NWSWSW, W2NWSW	516	523	403590
CO.011.009.031	5	Clare L Stihwill And Carmilla Stihwill Husband And Wife	Kansas-Nebraska Natural Gas Company Inc	04/25/77	Colorado	Yuma	Part of the NW	516	523	403590
CO.011.009.031	6	Clare L Stihwill And Carmilla Stihwill Husband And Wife	Kansas-Nebraska Natural Gas Company Inc	04/25/77	Colorado	Yuma	SE	516	523	403590
CO.011.009.031	7	Clare L Stihwill And Carmilla Stihwill Husband And Wife	Kansas-Nebraska Natural Gas Company Inc	04/25/77	Colorado	Yuma	NESWSW, E2NWSW, S2SW, E2SW	516	523	403590
CO.011.009.031	8	Clare L Stihwill And Carmilla Stihwill Husband And Wife	Kansas-Nebraska Natural Gas Company Inc	04/25/77	Colorado	Yuma	Part of the NW	516	523	403590
CO.011.009.031	9	Clare L Stihwill And Carmilla Stihwill Husband And Wife	Kansas-Nebraska Natural Gas Company Inc	04/25/77	Colorado	Yuma	SE	516	523	403590
CO.011.009.031	10	Clare L Stihwill And Carmilla Stihwill Husband And Wife	Kansas-Nebraska Natural Gas Company Inc	04/25/77	Colorado	Yuma	SENW	516	523	403590
CO.011.009.032	1	Frank Garrison Lower And Pearl V Lower Husband And Wife	Kansas-Nebraska Natural Gas Company Inc	06/28/75	Colorado	Yuma	W2SE, SESE	498	144	396013
CO.011.009.032	2	Frank Garrison Lower And Pearl V Lower Husband And Wife	Kansas-Nebraska Natural Gas Company Inc	06/28/75	Colorado	Yuma	SENW	498	144	396013
CO.011.009.032	3	Frank Garrison Lower And Pearl V Lower Husband And Wife	Kansas-Nebraska Natural Gas Company Inc	06/28/75	Colorado	Yuma	S2SE	498	144	396013
CO.011.009.032	4	Frank Garrison Lower And Pearl V Lower Husband And Wife	Kansas-Nebraska Natural Gas Company Inc	06/28/75	Colorado	Yuma	NWSWSW, W2NWSW	498	144	396013
CO.011.009.032	5	Frank Garrison Lower And Pearl V Lower Husband And Wife	Kansas-Nebraska Natural Gas Company Inc	06/28/75	Colorado	Yuma	Part of the NW	498	144	396013
CO.011.009.032	6	Frank Garrison Lower And Pearl V Lower Husband And Wife	Kansas-Nebraska Natural Gas Company Inc	06/28/75	Colorado	Yuma	SE	498	144	396013
CO.011.009.032	7	Frank Garrison Lower And Pearl V Lower Husband And Wife	Kansas-Nebraska Natural Gas Company Inc	06/28/75	Colorado	Yuma	NESWSW, E2NWSW, S2SW, E2SW	498	144	396013
CO.011.009.032	8	Frank Garrison Lower And Pearl V Lower Husband And Wife	Kansas-Nebraska Natural Gas Company Inc	06/28/75	Colorado	Yuma	Part of the NW	498	144	396013
CO.011.009.032	9	Frank Garrison Lower And Pearl V Lower Husband And Wife	Kansas-Nebraska Natural Gas Company Inc	06/28/75	Colorado	Yuma	SE	498	144	396013
CO.011.009.032	10	Frank Garrison Lower And Pearl V Lower Husband And Wife	Kansas-Nebraska Natural Gas Company Inc	06/28/75	Colorado	Yuma	NESWSW, E2NWSW, S2SW, E2SW	498	144	396013



Attached to and made a part of Assignment and Bill of Sale Effective November 1, 2016 between Caerus WaschCo LLC and Foundation Energy Fund V-A, LP, Foundation Energy Fund V-B Holding, LLC, Foundation Energy Fund V-A, LP

11





00568770 1/10/2017 1:58 PM  
Yuma County Recorder, BEVERLY WENGER Page 25 of 63  
ASNBS R 320.00 S 1.00 ST 2.00 D 0.00

**Exhibit A Schedule 1 - Leases**

Attached to and made a part of Assignment and Bill of Sale Effective November 1, 2016 between Caerus WashCo LLC and Foundation Energy Fund V-A, LP, Foundation Energy Fund V-B Holding, LLC, Foundation Energy Fund V-A, LP

Lease No.	Tract no.	Lessor	Lessee	Lease Date	State	County	Description	Recording Book	Recordin g Page	Recording Reference
CO.011.009.040	5	Timothy A Pedley Jr And Helen C Pedley Husband And Wife	Kansas-Nebraska Natural Gas Company Inc	08/26/75	Colorado	Yuma	NWSWSW, W2NWSW	499	530	396610
CO.011.009.040	6	Timothy A Pedley Jr And Helen C Pedley Husband And Wife	Kansas-Nebraska Natural Gas Company Inc	08/26/75	Colorado	Yuma	Part of the NW	499	530	396610
CO.011.009.040	7	Timothy A Pedley Jr And Helen C Pedley Husband And Wife	Kansas-Nebraska Natural Gas Company Inc	08/26/75	Colorado	Yuma	SW	499	530	396610
CO.011.009.040	8	Timothy A Pedley Jr And Helen C Pedley Husband And Wife	Kansas-Nebraska Natural Gas Company Inc	08/26/75	Colorado	Yuma	SE	499	530	396610
CO.011.009.040	9	Timothy A Pedley Jr And Helen C Pedley Husband And Wife	Kansas-Nebraska Natural Gas Company Inc	08/26/75	Colorado	Yuma	NEWSW, E2NWSW, S2SWW, E2SW	499	530	396610
CO.011.009.040	10	Timothy A Pedley Jr And Helen C Pedley Husband And Wife	Kansas-Nebraska Natural Gas Company Inc	08/26/75	Colorado	Yuma	Part of the NW	499	530	396610
CO.011.009.042	1	Samuel B Leighton And Doris Jean Leighton Husband And Wife	Plains Petroleum Operating Company	01/19/98	Colorado	Yuma	W2SE, SESE	522	548	489075
CO.011.009.043	1	Phillips Petroleum Company	Kansas-Nebraska Natural Gas Company Inc	12/15/77	Colorado	Yuma	Part of the NW	513	87	402146
CO.011.010.000	1	Gary Newton And Theresa A Newton Individually And As Husband And Wife	Kansas-Nebraska Natural Gas Company Inc	07/30/76	Colorado	Yuma	SE	668	380	453149
CO.011.010.000	2	Gary Newton And Theresa A Newton Individually And As Husband And Wife	High Country Venture I	05/10/89	Colorado	Yuma	SWSW	668	380	453149
CO.011.010.000	3	Gary Newton And Theresa A Newton Individually And As Husband And Wife	High Country Venture I	05/10/89	Colorado	Yuma	SESW	668	380	453149
CO.011.010.000	4	Gary Newton And Theresa A Newton Individually And As Husband And Wife	High Country Venture I	05/10/89	Colorado	Yuma	NWSW	668	380	453149
CO.011.011.001	1	Carolyn Chase Horman Formerly Carolyn Chase	Kansas-Nebraska Natural Gas Company Inc	05/30/75	Colorado	Yuma	NENE	495	243	395065
CO.011.011.002	1	Frank W Winegar	Kansas-Nebraska Natural Gas Company Inc	10/26/76	Colorado	Yuma	NENE	510	21	400957
CO.011.012.000	1	Arthur W Stults And Rena P Stults Husband And Wife	Kansas-Nebraska Natural Gas Company Inc	07/07/75	Colorado	Yuma	E2	497	636	395910
CO.011.012.000	2	Arthur W Stults And Rena P Stults Husband And Wife	Kansas-Nebraska Natural Gas Company Inc	07/07/75	Colorado	Yuma	SE	497	636	395910
CO.011.012.000	3	Arthur W Stults And Rena P Stults Husband And Wife	Kansas-Nebraska Natural Gas Company Inc	07/07/75	Colorado	Yuma	NE	497	636	395910
CO.011.013.000	1	John K Hardwick Jr And Mary Ellen Hardwick Husband And Wife	Press Oil Investments Inc	06/10/94	Colorado	Yuma	W2NW	733	64	472784
CO.011.013.000	2	John K Hardwick Jr And Mary Ellen Hardwick Husband And Wife	Press Oil Investments Inc	06/10/94	Colorado	Yuma	SW	733	64	472784
CO.011.013.000	3	John K Hardwick Jr And Mary Ellen Hardwick Husband And Wife	Press Oil Investments Inc	06/10/94	Colorado	Yuma	W2NW	733	64	472784
CO.011.013.000	4	John K Hardwick Jr And Mary Ellen Hardwick Husband And Wife	Press Oil Investments Inc	06/10/94	Colorado	Yuma	W2NW	733	64	472784
CO.011.013.000	5	John K Hardwick Jr And Mary Ellen Hardwick Husband And Wife	Press Oil Investments Inc	06/10/94	Colorado	Yuma	INWNE part of	733	64	472784
CO.011.013.000	6	John K Hardwick Jr And Mary Ellen Hardwick Husband And Wife	Press Oil Investments Inc	06/10/94	Colorado	Yuma	S2NE, SENW, NWSE, E2SW	733	64	472784
CO.011.013.000	7	John K Hardwick Jr And Mary Ellen Hardwick Husband And Wife	Press Oil Investments Inc	06/10/94	Colorado	Yuma	N2NE part of, NENW, NESE, S2SE, W2SW	733	64	472784
CO.011.013.000	8	John K Hardwick Jr And Mary Ellen Hardwick Husband And Wife	Press Oil Investments Inc	06/10/94	Colorado	Yuma	SW	733	64	472784
CO.011.014.000	1	Usa Coc 20614	Marilyn Meinhart	04/23/74	Colorado	Yuma	E2SE	518	334	
CO.011.014.000	2	Usa Coc 20614	Marilyn Meinhart	04/23/74	Colorado	Yuma	NWSW	518	334	
CO.011.014.000	3	Usa Coc 20614	Marilyn Meinhart	04/23/74	Colorado	Yuma	NESE	518	334	
CO.011.014.000	4	Usa Coc 20614	Marilyn Meinhart	04/23/74	Colorado	Yuma	NE	518	334	
CO.011.014.000	5	Usa Coc 20614	Marilyn Meinhart	04/23/74	Colorado	Yuma	SWNE	518	334	
CO.011.014.000	6	Usa Coc 20614	Marilyn Meinhart	04/23/74	Colorado	Yuma	SESE	518	334	
CO.011.014.000	7	Usa Coc 20614	Marilyn Meinhart	04/23/74	Colorado	Yuma	SESE	518	334	
CO.011.014.000	8	Usa Coc 20614	Marilyn Meinhart	04/23/74	Colorado	Yuma	SENE, NESE	518	334	
CO.011.014.000	9	Usa Coc 20614	Marilyn Meinhart	04/23/74	Colorado	Yuma	S2NE	518	334	
CO.011.014.000	10	Usa Coc 20614	Marilyn Meinhart	04/23/74	Colorado	Yuma	SE	518	334	



00568770 1/10/2017 1:58 PM  
Yuma County Recorder, BEVERLY WENGER Page 26 of 63  
ASNBO5 R 320.00 S 1.00 ST 2.00 D 0.00

Attached to and made a part of Assignment and Bill of Sale Effective November 1, 2016 between Gaerus WascoCo LLC and Foundation Energy Fund V-A, LP, Foundation Energy Fund V-B Holding, LLC, Foundation Energy Fund V-A, LP

**Exhibit A Schedule 1 - Leases**

Lease No.	Tract no.	Lessor	Lessee	Lease Date	State	County	Description	Recording Book	Recordin g Page	Recording Reference
CO.011.014.000	11	Uta Coc 20614	Marilyn Meinhart	04/23/74	Colorado	Yuma	Lot 2, N2NE, SESE	518	334	
CO.011.015.000	1	Genova M Deterding Executrix Of The Estate Of Edwin H Deterding	Michael E Thrash	08/01/74	Colorado	Yuma	W2SW	489	99	392739
CO.011.015.000	2	Genova M Deterding Executrix Of The Estate Of Edwin H Deterding	Michael E Thrash	08/01/74	Colorado	Yuma	S2SE	489	99	392739
CO.011.015.000	3	Genova M Deterding Executrix Of The Estate Of Edwin H Deterding	Michael E Thrash	08/01/74	Colorado	Yuma	S2SE	489	99	392739
CO.011.015.000	4	Genova M Deterding Executrix Of The Estate Of Edwin H Deterding	Michael E Thrash	08/01/74	Colorado	Yuma	S2SE	489	99	392739
CO.011.015.000	5	Genova M Deterding Executrix Of The Estate Of Edwin H Deterding	Michael E Thrash	08/01/74	Colorado	Yuma	NE	489	99	392739
CO.011.015.000	6	Genova M Deterding Executrix Of The Estate Of Edwin H Deterding	Michael E Thrash	08/01/74	Colorado	Yuma	Lot 3, 4, S2NW	489	99	392739
CO.011.015.000	7	Genova M Deterding Executrix Of The Estate Of Edwin H Deterding	Michael E Thrash	08/01/74	Colorado	Yuma	NWNW	489	99	392739
CO.011.015.000	8	Genova M Deterding Executrix Of The Estate Of Edwin H Deterding	Michael E Thrash	08/01/74	Colorado	Yuma	NW	489	99	392739
CO.011.015.000	9	Genova M Deterding Executrix Of The Estate Of Edwin H Deterding	Michael E Thrash	08/01/74	Colorado	Yuma	NW	489	99	392739
CO.011.015.000	10	Genova M Deterding Executrix Of The Estate Of Edwin H Deterding	Michael E Thrash	08/01/74	Colorado	Yuma	SW	489	99	392739
CO.011.015.000	11	Genova M Deterding Executrix Of The Estate Of Edwin H Deterding	Michael E Thrash	08/01/74	Colorado	Yuma	W2, NE	489	99	392739
CO.011.015.000	12	Genova M Deterding Executrix Of The Estate Of Edwin H Deterding	Michael E Thrash	08/01/74	Colorado	Yuma	W2	489	99	392739
CO.011.015.000	13	Genova M Deterding Executrix Of The Estate Of Edwin H Deterding	Michael E Thrash	08/01/74	Colorado	Yuma	SE	489	99	392739
CO.011.015.000	14	Genova M Deterding Executrix Of The Estate Of Edwin H Deterding	Michael E Thrash	08/01/74	Colorado	Yuma	SESW	489	99	392739
CO.011.015.000	15	Genova M Deterding Executrix Of The Estate Of Edwin H Deterding	Michael E Thrash	08/01/74	Colorado	Yuma	N2SW, SWSW	489	99	392739
CO.011.015.000	16	Genova M Deterding Executrix Of The Estate Of Edwin H Deterding	Michael E Thrash	08/01/74	Colorado	Yuma	SESE	489	99	392739
CO.011.015.000	17	Genova M Deterding Executrix Of The Estate Of Edwin H Deterding	Michael E Thrash	08/01/74	Colorado	Yuma	E2SW	489	99	392739
CO.011.015.000	18	Genova M Deterding Executrix Of The Estate Of Edwin H Deterding	Michael E Thrash	08/01/74	Colorado	Yuma	N2N2	489	99	392739
CO.011.016.000	1	William W Smith And Hollis D Smith Husband And Wife	Mountain Petroleum Corporation	10/06/75	Colorado	Yuma	SWNW	489	99	392739
CO.011.016.000	2	William W Smith And Hollis D Smith Husband And Wife	Mountain Petroleum Corporation	10/06/75	Colorado	Yuma	E2NE	499	150	396397
CO.011.016.000	3	William W Smith And Hollis D Smith Husband And Wife	Mountain Petroleum Corporation	10/06/75	Colorado	Yuma	W2SE	499	150	396397
CO.011.016.000	4	William W Smith And Hollis D Smith Husband And Wife	Mountain Petroleum Corporation	10/06/75	Colorado	Yuma	SESW	499	150	396397
CO.011.016.001	1	Buckingham Royalty Company	Mountain Petroleum Corporation	08/04/69	Colorado	Yuma	NWSW	499	150	396397
CO.011.016.002	1	Ralph W Farr And Claire C Farr His Wife	Jary J Hunnicutt	08/04/69	Colorado	Yuma	NWNW	458	360	381491
CO.011.016.003	1	Louise J Debez Ala L J Debez A Widow	Jary J Hunnicutt	08/04/69	Colorado	Yuma	NWNW	458	356	381489
CO.011.016.004	1	Fred Debez	Mountain Petroleum Corporation	06/23/75	Colorado	Yuma	NWNW	457	504	381202
CO.011.016.005	1	Ralph W Farr And Claire C Farr	Mountain Petroleum Corporation	08/22/75	Colorado	Yuma	NWNW	497	134	395643
CO.011.016.006	1	Buckingham Royalty Company	Mountain Petroleum Corporation	08/22/75	Colorado	Yuma	NWNW	498	414	396190
CO.011.016.008	1	Foster Petroleum Corporation	Mountain Petroleum Corporation	02/24/77	Colorado	Yuma	NWNW	498	412	396189
CO.011.016.008	2	Foster Petroleum Corporation	Mountain Petroleum Corporation	02/24/77	Colorado	Yuma	W2SE	511	466	401613
CO.011.016.008	3	Foster Petroleum Corporation	Mountain Petroleum Corporation	02/24/77	Colorado	Yuma	E2SW	511	466	401613



00568770 1/10/2017 1:58 PM  
Yuma County Recorder, BEVERLY WENGER Page 27 of 63  
ASNBS R 320.00 S 1.00 ST 2.00 D 0.00

**Exhibit A Schedule 1 - Leases**

Attached to and made a part of Assignment and Bill of Sale Effective November 1, 2016 between Caerus WashCo LLC and Foundation Energy Fund V-A, LP, Foundation Energy Fund V-B Holding, LLC, Foundation Energy Fund VI-A, LP

Lease No.	Tract no.	Lessor	Lessee	Lease Date	State	County	Description	Recording Book	Recording Page	Recording Reference
CO.011.016.009	1	James S Hartzell	Mountain Petroleum Corporation	03/25/77	Colorado	Yuma	E2SW	512	487	401997
CO.011.016.009	2	James S Hartzell	Mountain Petroleum Corporation	03/25/77	Colorado	Yuma	W2SE	512	487	401997
CO.011.016.009	3	James S Hartzell	Mountain Petroleum Corporation	03/25/77	Colorado	Yuma	E2SE	512	487	401997
CO.011.016.009	4	James S Hartzell	Mountain Petroleum Corporation	03/25/77	Colorado	Yuma	NWNW	512	487	401997
CO.011.016.010	5	James S Hartzell	Mountain Petroleum Corporation	03/25/77	Colorado	Yuma	NEWW	512	487	401997
CO.011.016.010	1	The Buckingham Royalty Company C/O W D Farr	Mountain Petroleum Corporation	02/16/77	Colorado	Yuma	E2SW	511	185	401433
CO.011.016.010	2	The Buckingham Royalty Company C/O W D Farr	Mountain Petroleum Corporation	02/16/77	Colorado	Yuma	W2SE	511	185	401433
CO.011.016.010	3	The Buckingham Royalty Company C/O W D Farr	Mountain Petroleum Corporation	02/16/77	Colorado	Yuma	E2SE	511	185	401433
CO.011.016.011	1	Fred Debetz	Mountain Petroleum Corporation	02/16/77	Colorado	Yuma	E2SW	511	185	401433
CO.011.016.011	2	Fred Debetz	Mountain Petroleum Corporation	02/16/77	Colorado	Yuma	W2SE	511	185	401433
CO.011.016.011	3	Fred Debetz	Mountain Petroleum Corporation	02/16/77	Colorado	Yuma	E2SE	511	185	401433
CO.011.016.012	1	Mary H Mcsweeney	Mountain Petroleum Corporation	03/25/77	Colorado	Yuma	E2SW	512	489	401998
CO.011.016.012	2	Mary H Mcsweeney	Mountain Petroleum Corporation	03/25/77	Colorado	Yuma	W2SE	512	489	401998
CO.011.016.012	3	Mary H Mcsweeney	Mountain Petroleum Corporation	03/25/77	Colorado	Yuma	E2SE	512	489	401998
CO.011.016.012	4	Mary H Mcsweeney	Mountain Petroleum Corporation	03/25/77	Colorado	Yuma	NWNW	512	489	401998
CO.011.016.012	5	Mary H Mcsweeney	Mountain Petroleum Corporation	03/25/77	Colorado	Yuma	NEWW	512	489	401998
CO.011.016.013	1	Estate Of Helen H Roberts Deceased Judith Roberts Soby Executrix	Mountain Petroleum Corporation	03/25/77	Colorado	Yuma	E2SW	513	243	402231
CO.011.016.013	2	Estate Of Helen H Roberts Deceased Judith Roberts Soby Executrix	Mountain Petroleum Corporation	03/25/77	Colorado	Yuma	W2SE	513	243	402231
CO.011.016.013	3	Estate Of Helen H Roberts Deceased Judith Roberts Soby Executrix	Mountain Petroleum Corporation	03/25/77	Colorado	Yuma	E2SE	513	243	402231
CO.011.016.013	4	Estate Of Helen H Roberts Deceased Judith Roberts Soby Executrix	Mountain Petroleum Corporation	03/25/77	Colorado	Yuma	NWNW	513	243	402231
CO.011.016.013	5	Estate Of Helen H Roberts Deceased Judith Roberts Soby Executrix	Mountain Petroleum Corporation	03/25/77	Colorado	Yuma	NEWW	513	243	402231
CO.011.016.014	1	William W Smith And Hollis D Smith His Wife	Mountain Petroleum Corporation	03/30/77	Colorado	Yuma	NWNW	512	362	401916
CO.011.016.014	2	William W Smith And Hollis D Smith His Wife	Mountain Petroleum Corporation	03/30/77	Colorado	Yuma	NEWW	512	362	401916
CO.011.017.000	1	Robert Lee Jessup Acting Herein As To His Sole And Separate Property	Press Oil Investments Inc	08/04/97	Colorado	Yuma	NENE			486664
CO.011.018.001	1	William Dean Jessup Acting Herein As To His Sole And Separate Property	Press Oil Investments Inc	08/04/97	Colorado	Yuma	NENE			486663
CO.011.019.001	1	Delbert A Simmons And Mildred O Simmons Husband And Wife	Mountain Petroleum Corporation	04/26/74	Colorado	Yuma	NE	487	581	392307
CO.011.019.001	2	Delbert A Simmons And Mildred O Simmons Husband And Wife	Mountain Petroleum Corporation	04/26/74	Colorado	Yuma	W2SE	487	581	392307
CO.011.019.001	3	Delbert A Simmons And Mildred O Simmons Husband And Wife	Mountain Petroleum Corporation	04/26/74	Colorado	Yuma	SWSE	487	581	392307
CO.011.019.001	4	Delbert A Simmons And Mildred O Simmons Husband And Wife	Mountain Petroleum Corporation	04/26/74	Colorado	Yuma	NWSE, E2SE, NE	487	581	392307
CO.011.019.001	5	Delbert A Simmons And Mildred O Simmons Husband And Wife	Mountain Petroleum Corporation	04/26/74	Colorado	Yuma	SW, SWNW	487	581	392307
CO.011.019.001	6	Delbert A Simmons And Mildred O Simmons Husband And Wife	Mountain Petroleum Corporation	04/26/74	Colorado	Yuma	N2NW, SENW	487	581	392307
CO.011.019.001	7	Delbert A Simmons And Mildred O Simmons Husband And Wife	Mountain Petroleum Corporation	04/26/74	Colorado	Yuma	NESE, SENE, S2SE	487	581	392307
CO.011.019.002	1	The Skeeters Company A Partnership	Plains Petroleum Operating Company	05/21/97	Colorado	Yuma	SWSE			485716
CO.011.019.002	2	The Skeeters Company A Partnership	Plains Petroleum Operating Company	05/21/97	Colorado	Yuma	SW, SWNW			485716




00568770 1/10/2017 1:58 PM  
Yuma County Recorder, BEVERLY WENGER Page 28 of 63  
ASNBS R 320.00 S 1.00 ST 2.00 D 0.00

**Exhibit A Schedule 1 - Leases**

Attached to and made a part of Assignment and Bill of Sale Effective November 1, 2016 between Caerus Wascho LLC and Foundation Energy Fund V-A, LP, Foundation Energy Fund V-B Holding, LLC, Foundation Energy Fund VI-A, LP

Lease No.	Tract no.	Lessor	Lessee	Lease Date	State	County	Description	Recording Book	Recording Page	Recording Reference
CO.011.019.003	1	Merryl Macnaughton As Power Of Attorney For Those Indicated In Exhibit "A" And Merryl Macnaughton Individually	Mountain Petroleum Corporation	06/21/74	Colorado	Yuma	W2SE	488	258	392485
CO.011.019.003	2	Merryl Macnaughton As Power Of Attorney For Those Indicated In Exhibit "A" And Merryl Macnaughton Individually	Mountain Petroleum Corporation	06/21/74	Colorado	Yuma	NWSE, E2SE, NE	488	258	392485
CO.011.019.003	3	Merryl Macnaughton As Power Of Attorney For Those Indicated In Exhibit "A" And Merryl Macnaughton Individually	Mountain Petroleum Corporation	06/21/74	Colorado	Yuma	N2NW, SENW	488	258	392485
CO.011.019.003	4	Merryl Macnaughton As Power Of Attorney For Those Indicated In Exhibit "A" And Merryl Macnaughton Individually	Mountain Petroleum Corporation	06/21/74	Colorado	Yuma	W2, W2SE	488	258	392485
CO.011.019.003	5	Merryl Macnaughton As Power Of Attorney For Those Indicated In Exhibit "A" And Merryl Macnaughton Individually	Mountain Petroleum Corporation	06/21/74	Colorado	Yuma	W2	488	258	392485
CO.011.019.004	1	Edward G Skeeters And Mary J Skeeters Husband And Wife And The Skeeters Company A Partnership	Plains Petroleum Operating Company	05/21/97	Colorado	Yuma	NWSE, E2SE, NE			485715
CO.011.019.004	2	Edward G Skeeters And Mary J Skeeters Husband And Wife And The Skeeters Company A Partnership	Plains Petroleum Operating Company	05/21/97	Colorado	Yuma	N2NW, SENW			485715
CO.011.019.005	1	David M Grigsby A Married Man Dealing In His Sole And Separate Property	Mountain Petroleum Corporation	04/25/74	Colorado	Yuma	E2SE	487	514	392273
CO.011.019.006	1	George A Haskell Jr Leona H Akey Ralph J Haskell Wanda L Dashnea Eudnea Tanhauser Gerald J Haskell Wilda C Jennings Zella Renzelman Fletcher Clyde Leroy Vandegrift Evelyn Avarnell Wait And Kathy J Taylor	Kansas-Nebraska Natural Gas Company Inc	12/16/75	Colorado	Yuma	NE	501	423	397368
CO.011.019.006	2	George A Haskell Jr Leona H Akey Ralph J Haskell Wanda L Dashnea Eudnea Tanhauser Gerald J Haskell Wilda C Jennings Zella Renzelman Fletcher Clyde Leroy Vandegrift Evelyn Avarnell Wait And Kathy J Taylor	Kansas-Nebraska Natural Gas Company Inc	12/16/75	Colorado	Yuma	E2SE	501	423	397368
CO.011.020.000	1	Wilbert Weip And Elizabeth A Weip Husband And Wife	Ed Sheppardson	04/26/73	Colorado	Yuma	NW	479	488	389278
CO.011.021.001	2	Webb D Martin	Ed Sheppardson	04/26/73	Colorado	Yuma	SW	479	488	389278
CO.011.021.001	3	Webb D Martin	Mountain Petroleum Ltd	12/21/71	Colorado	Yuma	SWSW	471	275	386049
CO.011.021.002	1	Ralph W Farr	Mountain Petroleum Ltd	12/21/71	Colorado	Yuma	W2NW	471	275	386049
CO.011.021.002	3	Ralph W Farr	Mountain Petroleum Ltd	10/19/71	Colorado	Yuma	SWSW	471	287	386045
CO.011.021.003	1	Helen H Roberts Mary H Mcsweney And James S Hartzell	Mountain Petroleum Ltd	10/19/71	Colorado	Yuma	W2NW	471	287	386045
CO.011.021.003	3	Helen H Roberts Mary H Mcsweney And James S Hartzell	Kansas-Nebraska Natural Gas Company Inc	12/01/75	Colorado	Yuma	SWSW	501	287	386045
CO.011.021.004	1	D Kay Mail-Lewis	Kansas-Nebraska Natural Gas Company Inc	12/01/75	Colorado	Yuma	W2NW	501	299	397288
CO.011.021.004	2	D Kay Mail-Lewis	Kansas-Nebraska Natural Gas Company Inc	09/01/77	Colorado	Yuma	SWSW	501	299	397288
CO.011.021.005	1	William D Strangways And Darlene L Strangways His Wife	Mountain Petroleum Ltd	09/01/77	Colorado	Yuma	W2NW	525	539	406919
CO.011.021.005	2	William D Strangways And Darlene L Strangways His Wife	Mountain Petroleum Ltd	09/12/71	Colorado	Yuma	SWSW	525	539	406919
CO.011.021.006	1	Hubert R Cranmer And Gwendolyn Cranmer Husband And Wife	Mountain Petroleum Corporation	09/24/71	Colorado	Yuma	W2NW	469	57	385149
CO.011.021.006	2	Hubert R Cranmer And Gwendolyn Cranmer Husband And Wife	Mountain Petroleum Corporation	04/10/74	Colorado	Yuma	W2NE	469	57	385149
CO.011.021.006	3	Hubert R Cranmer And Gwendolyn Cranmer Husband And Wife	Mountain Petroleum Corporation	04/10/74	Colorado	Yuma	E2NW	486	519	391914
CO.011.021.006	4	Hubert R Cranmer And Gwendolyn Cranmer Husband And Wife	Mountain Petroleum Corporation	04/10/74	Colorado	Yuma	E2SW	486	519	391914
CO.011.021.007	1	Julia Ida Hesselius By John H Elberg Attorney-In-Fact	Mountain Petroleum Ltd	04/10/74	Colorado	Yuma	W2SE	486	519	391914
CO.011.021.007	2	Julia Ida Hesselius By John H Elberg Attorney-In-Fact	Mountain Petroleum Ltd	09/25/71	Colorado	Yuma	SE, SESW	469	51	385146
CO.011.021.008	1	Foster Petroleum Corporation	Mountain Petroleum Corporation	09/25/71	Colorado	Yuma	NENE	469	51	385146
CO.011.021.009	1	Foster Petroleum Corporation	Mountain Petroleum Corporation	06/17/76	Colorado	Yuma	SWSW	505	172	398825
CO.011.021.010	1	Jerome D Haskell And Rose Marie Haskell His Wife	Kansas-Nebraska Natural Gas Company Inc	09/26/75	Colorado	Yuma	S2SE	499	45	396346
CO.011.021.010	1	Jerome D Haskell And Rose Marie Haskell His Wife	Mountain Petroleum Corporation	10/24/74	Colorado	Yuma	S2SE	491	194	393551



00568770 1/10/2017 1:58 PM  
Yuma County Recorder, BEVERLY WENGER Page 29 of 63  
ASNBO5 R 320.00 S 1.00 ST 2.00 D 0.00

**Exhibit A Schedule 1 - Leases**

Attached to and made a part of Assignment and Bill of Sale Effective November 1, 2016 between Caerus Washtco LLC and Foundation Energy Fund V-A, LP, Foundation Energy Fund V-B Holding, LLC, Foundation Energy Fund VI-A, LP

Lease No.	Tract no.	Lessor	Lessee	Lease Date	State	County	Description	Recording Book	Recording Page	Recording Reference
CO.011.021.011	1	Ruth Harrison A Widow	Mountain Petroleum Corporation	10/24/74	Colorado	Yuma	S2SE	491	197	393552
CO.011.021.012	1	Vera Storms And George Storms Wife And Husband	Mountain Petroleum Corporation	10/24/74	Colorado	Yuma	S2SE	491	200	393555
CO.011.021.013	1	Elmore Price And John Price Wife And Husband	Mountain Petroleum Corporation	10/24/74	Colorado	Yuma	S2SE	492	131	393870
CO.011.021.014	2	Elmer E Ethridge And Eleanor R Ethridge His Wife	Mountain Petroleum Ltd	09/28/71	Colorado	Yuma	S2SE	470	1	385458
CO.011.021.015	1	Buckingham Royalty Company	Mountain Petroleum Corporation	10/10/74	Colorado	Yuma	SW	470	1	385458
CO.011.021.016	1	George A Haskell Jr And Eunice Haskell His Wife	Mountain Petroleum Corporation	10/23/74	Colorado	Yuma	SW	490	460	392289
CO.011.021.017	2	Clara Jane Adams	Mountain Petroleum Corporation	06/03/74	Colorado	Yuma	S2SE	487	181	393539
CO.011.021.017	3	Clara Jane Adams	Mountain Petroleum Corporation	06/03/74	Colorado	Yuma	E2NW	487	435	392238
CO.011.021.017	4	Clara Jane Adams	Mountain Petroleum Corporation	06/03/74	Colorado	Yuma	E2SW	487	435	392238
CO.011.021.017	5	Clara Jane Adams	Mountain Petroleum Corporation	06/03/74	Colorado	Yuma	W2NE	487	435	392238
CO.011.021.017	6	Clara Jane Adams	Mountain Petroleum Corporation	06/03/74	Colorado	Yuma	W2SE	487	435	392238
CO.011.021.017	7	Clara Jane Adams	Mountain Petroleum Corporation	06/03/74	Colorado	Yuma	NWSE	487	435	392238
CO.011.021.018	1	Buckingham Royalty Company	Mountain Petroleum Corporation	06/03/74	Colorado	Yuma	W2NW	487	435	392238
CO.011.021.018	2	Buckingham Royalty Company	Mountain Petroleum Ltd	10/04/71	Colorado	Yuma	W2NW	471	283	386043
CO.011.021.019	1	Charles F Hix	Mountain Petroleum Ltd	10/04/71	Colorado	Yuma	SWSW	471	271	386047
CO.011.021.020	1	Charles F Hix	Mountain Petroleum Ltd	10/04/71	Colorado	Yuma	SWSW	471	271	386047
CO.011.021.020	2	Dale H Ekberg Individually And As Attorney-In-Fact For Edwin Earle Ekberg Glen Royal Ekberg George O Ekberg And Mildred Alberta Schitter Of Wray Colorado	Mountain Petroleum Ltd	09/25/71	Colorado	Yuma	NENE	469	53	385147
CO.011.021.020	2	Dale H Ekberg Individually And As Attorney-In-Fact For Edwin Earle Ekberg Glen Royal Ekberg George O Ekberg And Mildred Alberta Schitter Of Wray Colorado	Mountain Petroleum Ltd	09/25/71	Colorado	Yuma	SE, SESW	469	53	385147
CO.011.021.021	2	Cardinal Petroleum Company A Delaware Corporation	Mountain Petroleum Ltd	12/01/71	Colorado	Yuma	W2NW	471	285	386044
CO.011.021.021	3	Cardinal Petroleum Company A Delaware Corporation	Mountain Petroleum Ltd	12/01/71	Colorado	Yuma	SWSW	471	285	386044
CO.011.021.022	2	George E Vorce	Mountain Petroleum Ltd	02/11/72	Colorado	Yuma	W2NW	471	314	386079
CO.011.021.022	3	George E Vorce	Mountain Petroleum Ltd	02/11/72	Colorado	Yuma	SWSW	471	314	386079
CO.011.021.023	1	Charles A Wheeler John R P Wheeler And Sarah Powell	Mountain Petroleum Ltd	10/07/71	Colorado	Yuma	W2NW	471	260	386051
CO.011.021.023	2	Charles A Wheeler John R P Wheeler And Sarah Powell	Mountain Petroleum Ltd	10/07/71	Colorado	Yuma	SWSW	471	260	386051
CO.011.021.024	1	Gracie L Chase A Widow	Mountain Petroleum Ltd	09/25/71	Colorado	Yuma	NWSE	470	6	385461
CO.011.021.025	1	Foster Petroleum Corporation	Kansas-Nebraska Natural Gas Company Inc	12/04/74	Colorado	Yuma	W2NW	491	166	393526
CO.011.021.026	1	Louise Debetz A Widow	Mountain Petroleum Ltd	10/02/71	Colorado	Yuma	W2NW	469	49	385145
CO.011.021.026	2	Louise Debetz A Widow	Mountain Petroleum Ltd	10/02/71	Colorado	Yuma	SWSW	469	49	385145
CO.011.021.027	1	Werner Jay Mall And Carlita Mall Husband And Wife	Kansas-Nebraska Natural Gas Company Inc	09/01/77	Colorado	Yuma	W2NW	524	438	406493
CO.011.021.027	2	Werner Jay Mall And Carlita Mall Husband And Wife	Kansas-Nebraska Natural Gas Company Inc	09/01/77	Colorado	Yuma	SWSW	524	438	406493
CO.011.021.028	1	J O Mall	Mountain Petroleum Ltd	10/04/71	Colorado	Yuma	W2NW	471	273	386048
CO.011.021.028	2	J O Mall	Mountain Petroleum Ltd	10/04/71	Colorado	Yuma	SWSW	471	273	386048
CO.011.021.029	1	Diane Dee Charbonneau And Tom Charbonneau Wife And Husband	Kansas-Nebraska Natural Gas Company Inc	09/01/77	Colorado	Yuma	W2NW	524	434	406491
CO.011.021.029	2	Diane Dee Charbonneau And Tom Charbonneau Wife And Husband	Kansas-Nebraska Natural Gas Company Inc	09/01/77	Colorado	Yuma	SWSW	524	434	406491
CO.011.021.030	3	John H Ekberg	Mountain Petroleum Ltd	09/25/71	Colorado	Yuma	SE, SESW	470	90	385520
CO.011.021.030	4	John H Ekberg	Mountain Petroleum Ltd	09/25/71	Colorado	Yuma	NWSE	470	90	385520
CO.011.021.030	5	John H Ekberg	Mountain Petroleum Ltd	09/25/71	Colorado	Yuma	NENE	470	90	385520
CO.011.021.030	6	John H Ekberg	Mountain Petroleum Ltd	09/25/71	Colorado	Yuma	SWSW	470	90	385520





**Exhibit A Schedule 1 - Leases**

Attached to and made a part of Assignment and Bill of Sale Effective November 1, 2016 between Caerus Washtco LLC and Foundation Energy Fund V-A, LP, Foundation Energy Fund V-B Holding, LLC, Foundation Energy Fund VI-A, LP

Lease No.	Tract no.	Lessor	Lessee	Lease Date	State	County	Description	Recording Book	Recording Page	Recording Reference
CO.011.021.030	7	John H Ekberg	Mountain Petroleum Ltd	09/25/71	Colorado	Yuma	E2W2, W2SE, SWNE	470	90	385520
CO.011.022.000	1	State Of Colorado Og-98/6134-S	Press Oil Investments Inc	08/20/98	Colorado	Yuma	NW			499653
CO.011.022.000	2	State Of Colorado Og-98/6134-S	Press Oil Investments Inc	08/20/98	Colorado	Yuma	SW			499653
CO.011.022.000	3	State Of Colorado Og-98/6134-S	Press Oil Investments Inc	08/20/98	Colorado	Yuma	SE			499653
CO.011.022.000	4	State Of Colorado Og-98/6134-S	Press Oil Investments Inc	08/20/98	Colorado	Yuma	NE			499653
CO.011.023.000	1	Zana H Jeffery - Betty S Jeffery Trustee	Mountain Petroleum Corporation	04/20/74	Colorado	Yuma	W2SWNW	488	254	392483
CO.011.023.000	2	Zana H Jeffery - Betty S Jeffery Trustee	Mountain Petroleum Corporation	04/20/74	Colorado	Yuma	E2SE, SESE	488	254	392483
CO.011.023.000	1	Caleb H Ekberg And Norma L Ekberg Husband And Wife	Mountain Petroleum Ltd	09/29/71	Colorado	Yuma	SWNW	470	4	385460
CO.011.027.001	1	Clark Elliott As To His Separate Property	Press Oil Investments Inc	04/16/74	Colorado	Yuma	N2NE, SESE, NESE	486	523	391916
CO.011.027.001	2	Clark Elliott As To His Separate Property	Press Oil Investments Inc	02/10/95	Colorado	Yuma	NW	748	533	477256
CO.011.027.001	3	Clark Elliott As To His Separate Property	Press Oil Investments Inc	02/10/95	Colorado	Yuma	SW	748	533	477256
CO.011.027.001	4	Clark Elliott As To His Separate Property	Press Oil Investments Inc	02/10/95	Colorado	Yuma	NE	748	533	477256
CO.011.027.002	1	M Kathleen Elliott As To Her Separate Property	Press Oil Investments Inc	02/10/95	Colorado	Yuma	SE	748	533	477256
CO.011.027.002	2	M Kathleen Elliott As To Her Separate Property	Press Oil Investments Inc	02/10/95	Colorado	Yuma	NW	750	96	477605
CO.011.027.002	3	M Kathleen Elliott As To Her Separate Property	Press Oil Investments Inc	02/10/95	Colorado	Yuma	SW	750	96	477605
CO.011.027.002	4	M Kathleen Elliott As To Her Separate Property	Press Oil Investments Inc	02/10/95	Colorado	Yuma	NE	750	96	477605
CO.011.027.003	1	Billie L Elliott Widow Of Virgil Elliott	Press Oil Investments Inc	02/10/95	Colorado	Yuma	SE	750	96	477605
CO.011.027.003	2	Billie L Elliott Widow Of Virgil Elliott	Press Oil Investments Inc	02/10/95	Colorado	Yuma	NW	750	96	477605
CO.011.027.003	3	Billie L Elliott Widow Of Virgil Elliott	Press Oil Investments Inc	02/10/95	Colorado	Yuma	SW	760	152	477627
CO.011.027.003	4	Billie L Elliott Widow Of Virgil Elliott	Press Oil Investments Inc	02/10/95	Colorado	Yuma	NE	760	152	477627
CO.011.027.004	1	Howard Elliott As To His Separate Property	Press Oil Investments Inc	02/10/95	Colorado	Yuma	SE	760	152	477627
CO.011.027.004	2	Howard Elliott As To His Separate Property	Press Oil Investments Inc	02/10/95	Colorado	Yuma	NW	750	154	477628
CO.011.027.004	3	Howard Elliott As To His Separate Property	Press Oil Investments Inc	02/10/95	Colorado	Yuma	SW	750	154	477628
CO.011.027.004	4	Howard Elliott As To His Separate Property	Press Oil Investments Inc	02/10/95	Colorado	Yuma	NE	750	154	477628
CO.011.027.005	1	John Brett Parker Sole Heir Of Wilson Elliott	Press Oil Investments Inc	02/10/95	Colorado	Yuma	SE	750	154	477628
CO.011.027.005	2	John Brett Parker Sole Heir Of Wilson Elliott	Press Oil Investments Inc	02/10/95	Colorado	Yuma	SW	750	154	477628
CO.011.027.005	3	John Brett Parker Sole Heir Of Wilson Elliott	Press Oil Investments Inc	02/10/95	Colorado	Yuma	NW	750	156	477629
CO.011.027.005	4	John Brett Parker Sole Heir Of Wilson Elliott	Press Oil Investments Inc	02/10/95	Colorado	Yuma	SE	750	156	477629
CO.011.027.006	1	Phyllis E Delange Sole Heir Of M Lucille Westfall	Press Oil Investments Inc	02/24/95	Colorado	Yuma	NE	752	386	478333
CO.011.027.006	2	Phyllis E Delange Sole Heir Of M Lucille Westfall	Press Oil Investments Inc	02/24/95	Colorado	Yuma	NW	752	386	478333
CO.011.027.006	3	Phyllis E Delange Sole Heir Of M Lucille Westfall	Press Oil Investments Inc	02/24/95	Colorado	Yuma	SW	752	386	478333
CO.011.027.006	4	Phyllis E Delange Sole Heir Of M Lucille Westfall	Press Oil Investments Inc	02/24/95	Colorado	Yuma	NE	752	386	478333
CO.011.027.007	1	Douglas A Schaefer And Maria Bea Schaefer Husband And Wife	Plains Petroleum Operating Company	02/24/95	Colorado	Yuma	SE	752	386	478333
CO.011.027.007	2	Douglas A Schaefer And Maria Bea Schaefer Husband And Wife	Plains Petroleum Operating Company	03/17/99	Colorado	Yuma	NW			494099
CO.011.027.007	3	Douglas A Schaefer And Maria Bea Schaefer Husband And Wife	Plains Petroleum Operating Company	03/17/99	Colorado	Yuma	SW			494099
CO.011.027.007	4	Douglas A Schaefer And Maria Bea Schaefer Husband And Wife	Plains Petroleum Operating Company	03/17/99	Colorado	Yuma	NE			494099
CO.011.028.000	1	Estella Stone Individually And As Administratrix Of The Estate Of Alvin C Stone Deceased	Plains Petroleum Operating Company	03/17/99	Colorado	Yuma	SE			494099
CO.011.028.000	2	Estella Stone Individually And As Administratrix Of The Estate Of Alvin C Stone Deceased	Mountain Petroleum Corporation	04/30/74	Colorado	Yuma	NW	487	589	392311
CO.011.028.000	3	Estella Stone Individually And As Administratrix Of The Estate Of Alvin C Stone Deceased	Mountain Petroleum Corporation	04/30/74	Colorado	Yuma	W2SW	487	589	392311
CO.011.028.000	4	Estella Stone Individually And As Administratrix Of The Estate Of Alvin C Stone Deceased	Mountain Petroleum Corporation	04/30/74	Colorado	Yuma	S2SW	487	589	392311
CO.011.028.002	1	Estella Stone Individually And As Administratrix Of The Estate Of Alvin C Stone Deceased	Mountain Petroleum Corporation	04/30/74	Colorado	Yuma	Lot 4, SE5W, S2SE	487	589	392311
CO.011.028.002	1	Elsie V Finlay A Single Person	Kansas-Nebraska Natural Gas Company Inc	02/06/76	Colorado	Yuma	W2SW	502	549	397821



00568770 1/10/2017 1:58 PM  
Yuma County Recorder, BEVERLY WENGER Page 31 of 63  
ASNBO\$ R 320.00 S 1.00 ST 2.00 D 0.00

**Exhibit A Schedule 1 - Leases**

Attached to and made a part of Assignment and Bill of Sale Effective November 1, 2016 between Caeus MaschCo LLC and Foundation Energy Fund V-A, LP, Foundation Energy Fund V-B Holding, LLC, Foundation Energy Fund VI-A, LP

Lease No.	Tract no.	Lessor	Lessee	Lease Date	State	County	Description	Recording Book	Recording Page	Recording Reference
CO.011.029.000	1	Eugene V Stone And Ruth E Stone Husband And Wife	Mountain Petroleum Corporation	04/30/74	Colorado	Yuma	SWSE, N2SE	487	592	392313
CO.011.029.000	2	Eugene V Stone And Ruth E Stone Husband And Wife	Mountain Petroleum Corporation	04/30/74	Colorado	Yuma	NE	487	592	392313
CO.011.029.000	3	Eugene V Stone And Ruth E Stone Husband And Wife	Mountain Petroleum Corporation	04/30/74	Colorado	Yuma	SE	487	592	392313
CO.011.030.000	1	State Of Colorado Og-74/7422-S	Mountain Petroleum Corporation	07/17/74	Colorado	Yuma	SE	487	592	392313
CO.011.030.000	2	State Of Colorado Og-74/7422-S	Mountain Petroleum Corporation	07/17/74	Colorado	Yuma	SE	487	592	392313
CO.011.030.000	3	State Of Colorado Og-74/7422-S	Mountain Petroleum Corporation	07/17/74	Colorado	Yuma	SE	487	592	392313
CO.011.030.000	4	State Of Colorado Og-74/7422-S	Mountain Petroleum Corporation	07/17/74	Colorado	Yuma	SE	487	592	392313
CO.011.031.000	1	State Of Colorado Og-74/7376-S	Raymond Chorney	07/17/74	Colorado	Yuma	SE	487	592	392313
CO.011.031.000	2	State Of Colorado Og-74/7376-S	Raymond Chorney	07/17/74	Colorado	Yuma	SE	487	592	392313
CO.011.031.000	3	State Of Colorado Og-74/7376-S	Raymond Chorney	07/17/74	Colorado	Yuma	SE	487	592	392313
CO.011.031.000	4	State Of Colorado Og-74/7376-S	Raymond Chorney	07/17/74	Colorado	Yuma	SE	487	592	392313
CO.011.031.000	5	State Of Colorado Og-74/7376-S	Raymond Chorney	07/17/74	Colorado	Yuma	SE	487	592	392313
CO.011.031.000	6	State Of Colorado Og-74/7376-S	Raymond Chorney	07/17/74	Colorado	Yuma	SE	487	592	392313
CO.011.031.000	8	State Of Colorado Og-74/7376-S	Raymond Chorney	07/17/74	Colorado	Yuma	SE	487	592	392313
CO.011.032.002	1	Bernard E Balderston And Jean C Balderston Husband And Wife	Kansas-Nebraska Natural Gas Company Inc	08/05/75	Colorado	Yuma	W2SE, SESE	498	528	396272
CO.011.032.003	1	William J Chisner And Carmen Chisner Husband And Wife	Kansas-Nebraska Natural Gas Company Inc	08/05/75	Colorado	Yuma	W2NE, W2SE	498	528	396272
CO.011.032.004	1	Jane C Hale A Single Person	Kansas-Nebraska Natural Gas Company Inc	08/05/75	Colorado	Yuma	W2NE, W2SE	498	528	396272
CO.011.033.000	1	Harold Sculp A Married Man	Kansas-Nebraska Natural Gas Company Inc	06/18/75	Colorado	Yuma	W2NE, W2SE	498	528	396272
CO.011.034.001	1	Dean H Stallings And Fern J Stallings Husband And Wife	Kansas-Nebraska Natural Gas Company Inc	05/17/75	Colorado	Yuma	W2NE, W2SE	497	352	395746
CO.011.034.001	2	Dean H Stallings And Fern J Stallings Husband And Wife	Kansas-Nebraska Natural Gas Company Inc	05/17/75	Colorado	Yuma	W2NE, W2SE	497	352	395746
CO.011.034.002	1	Richard Duane Stallings And Wynona L Stallings Husband And Wife	Kansas-Nebraska Natural Gas Company Inc	05/17/75	Colorado	Yuma	W2NE, W2SE	497	352	395746
CO.011.034.003	1	Allen E Davis And Patricia Ann Davis Husband And Wife	Kansas-Nebraska Natural Gas Company Inc	05/17/75	Colorado	Yuma	W2NE, W2SE	497	352	395746
CO.011.035.000	1	The Board Of County Commissioners Yuma County Colorado	Petroleum Development Corporation	06/28/07	Colorado	Yuma	SE part of	496	362	395481
CO.011.036.000	2	Gladys E Kile A Widow	Richard G Green	08/24/88	Colorado	Yuma	SWNE, SENW	660	512	450495
CO.011.036.000	3	Gladys E Kile A Widow	Richard G Green	08/24/88	Colorado	Yuma	W2E2	660	512	450495
CO.011.036.000	4	Gladys E Kile A Widow	Richard G Green	08/24/88	Colorado	Yuma	N2SW	660	512	450495
CO.011.036.000	5	Gladys E Kile A Widow	Richard G Green	08/24/88	Colorado	Yuma	SWNE, SENW	660	512	450495
CO.011.036.000	6	Gladys E Kile A Widow	Richard G Green	08/24/88	Colorado	Yuma	SWNE, SENW	660	512	450495
CO.011.037.000	1	Wilnot E Kile And Patricia J Kile Husband And Wife	Richard G Green	08/24/88	Colorado	Yuma	SWNE, SENW	660	512	450495
CO.011.037.000	2	Wilnot E Kile And Patricia J Kile Husband And Wife	Richard G Green	08/24/88	Colorado	Yuma	SWNE, SENW	660	512	450495
CO.011.037.000	3	Wilnot E Kile And Patricia J Kile Husband And Wife	Richard G Green	08/24/88	Colorado	Yuma	SWNE, SENW	660	512	450495
CO.011.037.000	4	Wilnot E Kile And Patricia J Kile Husband And Wife	Richard G Green	08/24/88	Colorado	Yuma	SWNE, SENW	660	512	450495
CO.011.038.000	1	Stephen B Vandylke Gloria A Melbye And Dan R Vandylke Doing Business As B A R Investments Jointed By Their Spouses Michele Vandylke Ronald Melbye And Betty Vandylke Respectively	Richard G Green	11/09/88	Colorado	Yuma	E2SE	663	515	450496
CO.011.038.000	2	Stephen B Vandylke Gloria A Melbye And Dan R Vandylke Doing Business As B A R Investments Jointed By Their Spouses Michele Vandylke Ronald Melbye And Betty Vandylke Respectively	Richard G Green	11/09/88	Colorado	Yuma	NW	663	493	451483
CO.011.038.000	3	Stephen B Vandylke Gloria A Melbye And Dan R Vandylke Doing Business As B A R Investments Jointed By Their Spouses Michele Vandylke Ronald Melbye And Betty Vandylke Respectively	Richard G Green	11/09/88	Colorado	Yuma	NESE	663	493	451483



00568770 1/10/2017 1:58 PM  
Yuma County Recorder, BEVERLY WENGER Page 32 of 63  
ASNBO\$ R 320.00 S 1.00 ST 2.00 D 0.00

**Exhibit A Schedule 1 - Leases**

Attached to and made a part of Assignment and Bill of Sale Effective November 1, 2016 between Caerus Wascho LLC and Foundation Energy Fund V-A, LP, Foundation Energy Fund V-B Holding, LLC, Foundation Energy Fund V-A, LP

Lease No.	Tract no.	Lessor	Lessee	Lease Date	State	County	Description	Recording Book	Recording Page	Recording Reference
CO.011.039.000	1	The Gerald Kiser Family Trust Lorena M Kiser And Wesley Kiser Trustees	Press Oil Investments Inc	02/04/00	Colorado	Yuma	NENE			497895
CO.011.039.000	2	The Gerald Kiser Family Trust Lorena M Kiser And Wesley Kiser Trustees	Press Oil Investments Inc	02/04/00	Colorado	Yuma	SENE			497895
CO.011.039.000	3	The Gerald Kiser Family Trust Lorena M Kiser And Wesley Kiser Trustees	Press Oil Investments Inc	02/04/00	Colorado	Yuma	N2NW, SENW			497895
CO.011.039.000	4	The Gerald Kiser Family Trust Lorena M Kiser And Wesley Kiser Trustees	Press Oil Investments Inc	02/04/00	Colorado	Yuma	W2NE			497895
CO.011.039.000	6	The Gerald Kiser Family Trust Lorena M Kiser And Wesley Kiser Trustees	Press Oil Investments Inc	02/04/00	Colorado	Yuma	SWNW			497895
CO.011.040.000	1	Harold J Engel Alka Harold Jacob Engel And Lois Engel His Wife	Kansas-Nebraska Natural Gas Company Inc	03/24/75	Colorado	Yuma	SWSW	495	247	395067
CO.011.040.000	2	Harold J Engel Alka Harold Jacob Engel And Lois Engel His Wife	Kansas-Nebraska Natural Gas Company Inc	03/24/75	Colorado	Yuma	N2SW, NENE, SENE, W2NE, SENW, NESE, W2SE	495	247	395067
CO.011.040.000	3	Harold J Engel Alka Harold Jacob Engel And Lois Engel His Wife	Kansas-Nebraska Natural Gas Company Inc	03/24/75	Colorado	Yuma	N2NW, SWNW, SESW, SESE	495	247	395067
CO.011.041.000	1	Violet Knapp A Widow	Press Oil Investments Inc	10/29/97	Colorado	Yuma	Lot 2-7			487683
CO.011.041.000	2	Violet Knapp A Widow	Press Oil Investments Inc	10/29/97	Colorado	Yuma	Lot 5 part of, 6, 13-19, 23-28			487683
CO.011.041.000	3	Violet Knapp A Widow	Press Oil Investments Inc	10/29/97	Colorado	Yuma	Lot 11-14			487683
CO.011.041.000	4	Violet Knapp A Widow	Press Oil Investments Inc	10/29/97	Colorado	Yuma	lots 9, 12			487683
CO.011.041.000	5	Violet Knapp A Widow	Press Oil Investments Inc	10/29/97	Colorado	Yuma	lots 6-8, 14-17			487683
CO.011.041.000	6	Violet Knapp A Widow	Press Oil Investments Inc	10/29/97	Colorado	Yuma	lots 14-15			487683
CO.011.041.000	7	Violet Knapp A Widow	Press Oil Investments Inc	10/29/97	Colorado	Yuma	N2SE, SESE			487683
CO.011.041.000	8	Violet Knapp A Widow	Press Oil Investments Inc	10/29/97	Colorado	Yuma	NENW			487683
CO.011.041.000	9	Violet Knapp A Widow	Press Oil Investments Inc	10/29/97	Colorado	Yuma	NESW			487683
CO.011.042.000	1	State Of Colorado 7857 3	Williams Production Rnt Company	10/29/97	Colorado	Yuma	NW			487683
CO.011.045.000	1	State Of Colorado 99/7025-5	Plains Petroleum Operating Company	08/24/98	Colorado	Yuma	SW			
CO.011.047.000	1	Usa Coc 57323	Puckett-Warren Oil	11/17/94	Colorado	Yuma	SESW			
CO.011.048.000	1	Joseph J Burke A Single Man	Baseline Minerals Inc	08/09/05	Colorado	Yuma	NW			552165
CO.011.049.000	1	Norman J Hays And Diane K Hays His Wife	High Country Venture I	06/07/89	Colorado	Yuma	SW	670	391	453859
CO.011.049.000	2	Thomas Dale Wingfield Trustee Of The Robert E Wingfield And Dorothy L Wingfield Trust	High Country Venture I	04/25/89	Colorado	Yuma	NE	668	149	453004
CO.011.050.000	1	Thomas Dale Wingfield Trustee Of The Robert E Wingfield And Dorothy L Wingfield Trust	High Country Venture I	04/25/89	Colorado	Yuma	SW	668	149	453004
CO.011.050.000	2	John Hardwick Jr And Mary Ellen Hardwick H/W	Swanson & Morris Ltd	09/12/90	Colorado	Yuma	SW	685	478	459087
CO.011.050.000	3	John Hardwick Jr And Mary Ellen Hardwick H/W	Swanson & Morris Ltd	09/12/90	Colorado	Yuma	SE	685	478	459087
CO.011.051.000	1	Rhonda L Brenner And Darrel D Brenner W/H	Swanson & Morris Ltd	08/27/90	Colorado	Yuma	SE	685	478	459087
CO.011.052.000	1	Thomas Dale Wingfield Trustee Of The Robert E Wingfield And Dorothy L Wingfield Trust	High Country Venture I	04/25/89	Colorado	Yuma	S2SE, NWSE, SW	669	81	453823
CO.011.052.000	2	Thomas Dale Wingfield Trustee Of The Robert E Wingfield And Dorothy L Wingfield Trust	High Country Venture I	04/25/89	Colorado	Yuma	NESE	669	81	453823
CO.011.053.000	1	Thomas Dale Wingfield Trustee Of The Robert E Wingfield And Dorothy L Wingfield Trust	High Country Venture I	04/25/89	Colorado	Yuma	E2W2	669	81	453823
CO.011.053.000	2	Clayton E Poenisch And Billie Nell Poenisch Husband And Wife	Press Oil Investments Inc	06/21/94	Colorado	Yuma	NESE, SESW	732	304	472626
CO.011.053.000	3	Clayton E Poenisch And Billie Nell Poenisch Husband And Wife	Press Oil Investments Inc	06/21/94	Colorado	Yuma	S2SE	732	304	472626
CO.011.053.000	4	Clayton E Poenisch And Billie Nell Poenisch Husband And Wife	Press Oil Investments Inc	06/21/94	Colorado	Yuma	N2SW, SWSW	732	304	472626
CO.011.054.000	1	Margaret L Harris A Widow	Press Oil Investments Inc	05/17/94	Colorado	Yuma	NWSE	732	304	472626
CO.011.054.000	2	Margaret L Harris A Widow	Press Oil Investments Inc	05/17/94	Colorado	Yuma	S2NW	732	272	472615
CO.011.054.000	2	Margaret L Harris A Widow	Press Oil Investments Inc	05/17/94	Colorado	Yuma	W2NE	732	272	472615



Exhibit A Schedule 1 - Leases

Attached to and made a part of Assignment and Bill of Sale Effective November 1, 2016 between Caerus WascCo LLC and Foundation Energy Fund V-A, LP, Foundation Energy Fund V-B Holding, LLC, Foundation Energy Fund VI-A, LP

Lease No.	Tract no.	Lessor	Lessee	Lease Date	State	County	Description	Recording Book	Recordin g Page	Recording Reference
CO.011.054.000	3	Margaret L Harris A Widow	Press Oil Investments Inc	05/17/94	Colorado	Yuma	E2NE	732	272	472615
CO.011.055.001	1	R I Williams	Press Oil Investments Inc	02/01/96	Colorado	Yuma	SWSW	759	567	480443
CO.011.055.001	2	R I Williams	Press Oil Investments Inc	02/01/96	Colorado	Yuma	NWSE	759	567	480443
CO.011.055.001	3	R I Williams	Press Oil Investments Inc	02/01/96	Colorado	Yuma	NESE	759	567	480443
CO.011.055.001	4	R I Williams	Press Oil Investments Inc	02/01/96	Colorado	Yuma	N2SW, SESW	759	567	480443
CO.011.055.001	5	R I Williams	Press Oil Investments Inc	02/01/96	Colorado	Yuma	S2SE	759	567	480443
CO.011.055.002	1	Wesley Chalfant	Press Oil Investments Inc	02/01/96	Colorado	Yuma	SWSW	762	31	481135
CO.011.055.002	2	Wesley Chalfant	Press Oil Investments Inc	02/01/96	Colorado	Yuma	NWSE	762	31	481135
CO.011.055.002	3	Wesley Chalfant	Press Oil Investments Inc	02/01/96	Colorado	Yuma	NESE	762	31	481135
CO.011.055.002	4	Wesley Chalfant	Press Oil Investments Inc	02/01/96	Colorado	Yuma	N2SW, SESW	762	31	481135
CO.011.055.002	5	Wesley Chalfant	Press Oil Investments Inc	02/01/96	Colorado	Yuma	S2SE	762	31	481135
CO.011.055.003	1	Tbm Properties Inc And Thomas P Barton	Press Oil Investments Inc	02/01/96	Colorado	Yuma	SWSW	759	593	480455
CO.011.055.003	2	Tbm Properties Inc And Thomas P Barton	Press Oil Investments Inc	02/01/96	Colorado	Yuma	NWSE	759	593	480455
CO.011.055.003	3	Tbm Properties Inc And Thomas P Barton	Press Oil Investments Inc	02/01/96	Colorado	Yuma	NESE	759	593	480455
CO.011.055.003	4	Tbm Properties Inc And Thomas P Barton	Press Oil Investments Inc	02/01/96	Colorado	Yuma	N2SW, SESW	759	593	480455
CO.011.055.003	5	Tbm Properties Inc And Thomas P Barton	Press Oil Investments Inc	02/01/96	Colorado	Yuma	S2SE	759	593	480455
CO.011.055.004	1	Jeff Davis Jr	Press Oil Investments Inc	02/01/96	Colorado	Yuma	SWSW	759	549	480434
CO.011.055.004	2	Jeff Davis Jr	Press Oil Investments Inc	02/01/96	Colorado	Yuma	NWSE	759	549	480434
CO.011.055.004	3	Jeff Davis Jr	Press Oil Investments Inc	02/01/96	Colorado	Yuma	NESE	759	549	480434
CO.011.055.004	4	Jeff Davis Jr	Press Oil Investments Inc	02/01/96	Colorado	Yuma	N2SW, SESW	759	549	480434
CO.011.055.004	5	Jeff Davis Jr	Press Oil Investments Inc	02/01/96	Colorado	Yuma	S2SE	759	549	480434
CO.011.055.005	1	Diane Davis West	Press Oil Company	02/01/96	Colorado	Yuma	SWSW	760	7	460462
CO.011.055.005	2	Diane Davis West	Press Oil Company	02/01/96	Colorado	Yuma	NWSE	760	7	460462
CO.011.055.005	3	Diane Davis West	Press Oil Company	02/01/96	Colorado	Yuma	NESE	760	7	460462
CO.011.055.005	4	Diane Davis West	Press Oil Company	02/01/96	Colorado	Yuma	N2SW, SESW	760	7	460462
CO.011.055.005	5	Diane Davis West	Press Oil Company	02/01/96	Colorado	Yuma	S2SE	760	7	460462
CO.011.055.006	1	J C Cooley Jr	Press Oil Investments Inc	02/01/96	Colorado	Yuma	SWSW	759	563	480441
CO.011.055.006	2	J C Cooley Jr	Press Oil Investments Inc	02/01/96	Colorado	Yuma	NWSE	759	563	480441
CO.011.055.006	3	J C Cooley Jr	Press Oil Investments Inc	02/01/96	Colorado	Yuma	NESE	759	563	480441
CO.011.055.006	4	J C Cooley Jr	Press Oil Investments Inc	02/01/96	Colorado	Yuma	N2SW, SESW	759	563	480441
CO.011.055.006	5	J C Cooley Jr	Press Oil Investments Inc	02/01/96	Colorado	Yuma	S2SE	759	563	480441
CO.011.055.007	1	Marilyn M Stuts And Heir Of T M Martin	Press Oil Investments Inc	02/01/96	Colorado	Yuma	SWSW	759	559	480439
CO.011.055.007	2	Marilyn M Stuts And Heir Of T M Martin	Press Oil Investments Inc	02/01/96	Colorado	Yuma	NWSE	759	559	480439
CO.011.055.007	3	Marilyn M Stuts And Heir Of T M Martin	Press Oil Investments Inc	02/01/96	Colorado	Yuma	NESE	759	559	480439
CO.011.055.007	4	Marilyn M Stuts And Heir Of T M Martin	Press Oil Investments Inc	02/01/96	Colorado	Yuma	N2SW, SESW	759	559	480439
CO.011.055.007	5	Marilyn M Stuts And Heir Of T M Martin	Press Oil Investments Inc	02/01/96	Colorado	Yuma	S2SE	759	559	480439
CO.011.055.008	1	Sharon Fogerty Long And Heir Of A F Reed	Press Oil Investments Inc	02/01/96	Colorado	Yuma	SWSW	759	559	480439
CO.011.055.008	2	Sharon Fogerty Long And Heir Of A F Reed	Press Oil Investments Inc	02/01/96	Colorado	Yuma	NWSE	759	559	480439
CO.011.055.008	3	Sharon Fogerty Long And Heir Of A F Reed	Press Oil Investments Inc	02/01/96	Colorado	Yuma	NESE	759	559	480439
CO.011.055.008	4	Sharon Fogerty Long And Heir Of A F Reed	Press Oil Investments Inc	02/01/96	Colorado	Yuma	N2SW, SESW	759	559	480439
CO.011.055.008	5	Sharon Fogerty Long And Heir Of A F Reed	Press Oil Investments Inc	02/01/96	Colorado	Yuma	S2SE	759	559	480439
CO.011.055.009	1	Virginia A Breihan And Heir Of B L Allen And Virginia B Allen	Press Oil Investments Inc	02/01/96	Colorado	Yuma	SWSW	759	579	480449
CO.011.055.009	2	Virginia A Breihan And Heir Of B L Allen And Virginia B Allen	Press Oil Investments Inc	02/01/96	Colorado	Yuma	NWSE	759	579	480449
CO.011.055.009	3	Virginia A Breihan And Heir Of B L Allen And Virginia B Allen	Press Oil Investments Inc	02/01/96	Colorado	Yuma	NESE	759	579	480449
CO.011.055.009	4	Virginia A Breihan And Heir Of B L Allen And Virginia B Allen	Press Oil Investments Inc	02/01/96	Colorado	Yuma	N2SW, SESW	759	579	480449



00568770 1/10/2017 1:58 PM  
Yuma County Recorder, BEVERLY WENGER Page 34 of 63  
ASNBS R 320.00 S 1.00 ST 2.00 D 0.00

**Exhibit A Schedule 1 - Leases**

Attached to and made a part of Assignment and Bill of Sale Effective November 1, 2016 between Caerus Wascho LLC and Foundation Energy Fund V-A, LP, Foundation Energy Fund V-B Holding, LLC, Foundation Energy Fund VI-A, LP

Lease No.	Tract no.	Lessor	Lessee	Lease Date	State	County	Description	Recording Book	Recording Page	Recording Reference
CO.011.055.009	5	Virginia A Breihan And Heir Of B L Allen And Virginia B Allen	Press Oil Investments Inc	02/01/96	Colorado	Yuma	S2SE	759	579	480449
CO.011.055.010	1	Richard L Allen And Heir Of B L Allen And Virginia B Allen	Press Oil Investments Inc	02/01/96	Colorado	Yuma	SWSW	760	1	480459
CO.011.055.010	2	Richard L Allen And Heir Of B L Allen And Virginia B Allen	Press Oil Investments Inc	02/01/96	Colorado	Yuma	NWSE	760	1	480459
CO.011.055.010	3	Richard L Allen And Heir Of B L Allen And Virginia B Allen	Press Oil Investments Inc	02/01/96	Colorado	Yuma	NESE	760	1	480459
CO.011.055.010	4	Richard L Allen And Heir Of B L Allen And Virginia B Allen	Press Oil Investments Inc	02/01/96	Colorado	Yuma	N2SW, SESW	760	1	480459
CO.011.055.010	5	Richard L Allen And Heir Of B L Allen And Virginia B Allen	Press Oil Investments Inc	02/01/96	Colorado	Yuma	S2SE	760	1	480459
CO.011.055.011	1	Clayton E Poenisch And Billie Nell Poenisch Husband And Wife	Press Oil Investments Inc	05/25/94	Colorado	Yuma	SWSW	732	307	472627
CO.011.055.011	2	Clayton E Poenisch And Billie Nell Poenisch Husband And Wife	Press Oil Investments Inc	05/25/94	Colorado	Yuma	NWSE	732	307	472627
CO.011.055.011	3	Clayton E Poenisch And Billie Nell Poenisch Husband And Wife	Press Oil Investments Inc	05/25/94	Colorado	Yuma	NESE	732	307	472627
CO.011.055.011	4	Clayton E Poenisch And Billie Nell Poenisch Husband And Wife	Press Oil Investments Inc	05/25/94	Colorado	Yuma	N2SW, SESW	732	307	472627
CO.011.055.011	5	Clayton E Poenisch And Billie Nell Poenisch Husband And Wife	Press Oil Investments Inc	05/25/94	Colorado	Yuma	S2SE	732	307	472627
CO.011.055.012	1	Njb Inc And Nancy Barton Smith	Press Oil Investments Inc	02/01/96	Colorado	Yuma	SWSW	763	388	481594
CO.011.055.012	2	Njb Inc And Nancy Barton Smith	Press Oil Investments Inc	02/01/96	Colorado	Yuma	NWSE	763	388	481594
CO.011.055.012	3	Njb Inc And Nancy Barton Smith	Press Oil Investments Inc	02/01/96	Colorado	Yuma	NESE	763	388	481594
CO.011.055.012	4	Njb Inc And Nancy Barton Smith	Press Oil Investments Inc	02/01/96	Colorado	Yuma	N2SW, SESW	763	388	481594
CO.011.055.012	5	Njb Inc And Nancy Barton Smith	Press Oil Investments Inc	02/01/96	Colorado	Yuma	S2SE	763	388	481594
CO.011.055.013	1	R T Elizey	Press Oil Investments Inc	02/01/96	Colorado	Yuma	SWSW	769	44	483026
CO.011.055.013	2	R T Elizey	Press Oil Investments Inc	02/01/96	Colorado	Yuma	NWSE	769	44	483026
CO.011.055.013	3	R T Elizey	Press Oil Investments Inc	02/01/96	Colorado	Yuma	NESE	769	44	483026
CO.011.055.013	4	R T Elizey	Press Oil Investments Inc	02/01/96	Colorado	Yuma	N2SW, SESW	769	44	483026
CO.011.055.014	5	R T Elizey	Press Oil Investments Inc	02/01/96	Colorado	Yuma	S2SE	769	44	483026
CO.011.055.014	1	James F Reed Jr And Heir Of A F Reed And Thelma Marie Reed	Press Oil Investments Inc	10/02/96	Colorado	Yuma	SWSW	769	50	483029
CO.011.055.014	2	James F Reed Jr And Heir Of A F Reed And Thelma Marie Reed	Press Oil Investments Inc	10/02/96	Colorado	Yuma	NWSE	769	50	483029
CO.011.055.014	3	James F Reed Jr And Heir Of A F Reed And Thelma Marie Reed	Press Oil Investments Inc	10/02/96	Colorado	Yuma	NESE	769	50	483029
CO.011.055.014	4	James F Reed Jr And Heir Of A F Reed And Thelma Marie Reed	Press Oil Investments Inc	10/02/96	Colorado	Yuma	N2SW, SESW	769	50	483029
CO.011.055.014	5	James F Reed Jr And Heir Of A F Reed And Thelma Marie Reed	Press Oil Investments Inc	10/02/96	Colorado	Yuma	S2SE	769	50	483029
CO.011.055.015	1	Robert F Reed And Heir Of A F Reed And Thelma Marie Reed	Press Oil Investments Inc	10/02/96	Colorado	Yuma	SWSW	769	56	483032
CO.011.055.015	2	Robert F Reed And Heir Of A F Reed And Thelma Marie Reed	Press Oil Investments Inc	10/02/96	Colorado	Yuma	NWSE	769	56	483032
CO.011.055.015	3	Robert F Reed And Heir Of A F Reed And Thelma Marie Reed	Press Oil Investments Inc	10/02/96	Colorado	Yuma	NESE	769	56	483032
CO.011.055.015	4	Robert F Reed And Heir Of A F Reed And Thelma Marie Reed	Press Oil Investments Inc	10/02/96	Colorado	Yuma	N2SW, SESW	769	56	483032
CO.011.055.015	5	Robert F Reed And Heir Of A F Reed And Thelma Marie Reed	Press Oil Investments Inc	10/02/96	Colorado	Yuma	S2SE	769	56	483032
CO.011.055.016	1	Shirley M Garrison And Heir Of T M Martin	Press Oil Investments Inc	10/02/96	Colorado	Yuma	SWSW	769	62	483035
CO.011.055.016	2	Shirley M Garrison And Heir Of T M Martin	Press Oil Investments Inc	10/02/96	Colorado	Yuma	NWSE	769	62	483035
CO.011.055.016	3	Shirley M Garrison And Heir Of T M Martin	Press Oil Investments Inc	10/02/96	Colorado	Yuma	NESE	769	62	483035
CO.011.055.016	4	Shirley M Garrison And Heir Of T M Martin	Press Oil Investments Inc	10/02/96	Colorado	Yuma	N2SW, SESW	769	62	483035
CO.011.055.016	5	Shirley M Garrison And Heir Of T M Martin	Press Oil Investments Inc	10/02/96	Colorado	Yuma	S2SE	769	62	483035
CO.011.055.017	1	Patty Lou M Dillaha And Heir Of T M Martin	Press Oil Investments Inc	10/02/96	Colorado	Yuma	SWSW	769	153	483068
CO.011.055.017	2	Patty Lou M Dillaha And Heir Of T M Martin	Press Oil Investments Inc	10/02/96	Colorado	Yuma	NWSE	769	153	483068
CO.011.055.017	3	Patty Lou M Dillaha And Heir Of T M Martin	Press Oil Investments Inc	10/02/96	Colorado	Yuma	NESE	769	153	483068
CO.011.055.017	4	Patty Lou M Dillaha And Heir Of T M Martin	Press Oil Investments Inc	10/02/96	Colorado	Yuma	N2SW, SESW	769	153	483068
CO.011.055.017	5	Patty Lou M Dillaha And Heir Of T M Martin	Press Oil Investments Inc	10/02/96	Colorado	Yuma	S2SE	769	153	483068
CO.011.055.018	1	Gwen S Martin Heir Of T M Martin	Press Oil Investments Inc	10/02/96	Colorado	Yuma	SWSW	769	165	483074
CO.011.055.018	2	Gwen S Martin Heir Of T M Martin	Press Oil Investments Inc	10/02/96	Colorado	Yuma	NWSE	769	165	483074
CO.011.055.018	3	Gwen S Martin Heir Of T M Martin	Press Oil Investments Inc	10/02/96	Colorado	Yuma	NESE	769	165	483074
CO.011.055.018	4	Gwen S Martin Heir Of T M Martin	Press Oil Investments Inc	10/02/96	Colorado	Yuma	N2SW, SESW	769	165	483074



**Exhibit A Schedule 1 - Leases**

Attached to and made a part of Assignment and Bill of Sale Effective November 1, 2016 between Caerus WaschCo LLC and Foundation Energy Fund V-A, LP, Foundation Energy Fund V-B Holding, LLC, Foundation Energy Fund VI-A, LP

Lease No.	Tract no.	lessor	lessee	Lease Date	State	County	Description	Recording Book	Recording Page	Recording Reference
CO.011.055.018	5	Gwen S Martin Heir Of T M Martin	Press Oil Investments Inc	10/02/96	Colorado	Yuma	S2SE	769	165	483074
CO.011.055.019	1	Patricia Fogarty Drew And Heir Of A F Reed	Press Oil Investments Inc	02/01/96	Colorado	Yuma	SWSW	760	172	480544
CO.011.055.019	2	Patricia Fogarty Drew And Heir Of A F Reed	Press Oil Investments Inc	02/01/96	Colorado	Yuma	NWSE	760	172	480544
CO.011.055.019	3	Patricia Fogarty Drew And Heir Of A F Reed	Press Oil Investments Inc	02/01/96	Colorado	Yuma	NESE	760	172	480544
CO.011.055.019	4	Patricia Fogarty Drew And Heir Of A F Reed	Press Oil Investments Inc	02/01/96	Colorado	Yuma	N2SW, SESW	760	172	480544
CO.011.055.020	1	Beatrice W Rogerson And Heir Of J B Rogerson A Widow	Press Oil Investments Inc	10/02/96	Colorado	Yuma	S2SE	760	172	480544
CO.011.055.020	2	Beatrice W Rogerson And Heir Of J B Rogerson A Widow	Press Oil Investments Inc	10/02/96	Colorado	Yuma	SWSW	769	159	483071
CO.011.055.020	3	Beatrice W Rogerson And Heir Of J B Rogerson A Widow	Press Oil Investments Inc	10/02/96	Colorado	Yuma	NWSE	769	159	483071
CO.011.055.020	4	Beatrice W Rogerson And Heir Of J B Rogerson A Widow	Press Oil Investments Inc	10/02/96	Colorado	Yuma	NESE	769	159	483071
CO.011.055.020	5	Beatrice W Rogerson And Heir Of J B Rogerson A Widow	Press Oil Investments Inc	10/02/96	Colorado	Yuma	N2SW, SESW	769	159	483071
CO.011.055.021	1	Robert C Allen Acting Herein As To His Sole And Separate Property	Press Oil Investments Inc	04/10/97	Colorado	Yuma	S2SE	769	159	483071
CO.011.055.021	2	Robert C Allen Acting Herein As To His Sole And Separate Property	Press Oil Investments Inc	04/10/97	Colorado	Yuma	SWSW			485497
CO.011.055.021	3	Robert C Allen Acting Herein As To His Sole And Separate Property	Press Oil Investments Inc	04/10/97	Colorado	Yuma	NWSE			485497
CO.011.055.021	4	Robert C Allen Acting Herein As To His Sole And Separate Property	Press Oil Investments Inc	04/10/97	Colorado	Yuma	NESE			485497
CO.011.055.021	5	Robert C Allen Acting Herein As To His Sole And Separate Property	Press Oil Investments Inc	04/10/97	Colorado	Yuma	N2SW, SESW			485497
CO.011.055.022	1	Michael S Meinert Melina M Butterfield And Shannon M Giles All Individually	Press Oil Investments Inc	04/10/97	Colorado	Yuma	S2SE	769	171	483077
CO.011.055.022	2	Michael S Meinert Melina M Butterfield And Shannon M Giles All Individually	Press Oil Investments Inc	10/20/96	Colorado	Yuma	SWSW	769	171	483077
CO.011.055.022	3	Michael S Meinert Melina M Butterfield And Shannon M Giles All Individually	Press Oil Investments Inc	10/20/96	Colorado	Yuma	NWSE	769	171	483077
CO.011.055.022	4	Michael S Meinert Melina M Butterfield And Shannon M Giles All Individually	Press Oil Investments Inc	10/20/96	Colorado	Yuma	NESE	769	171	483077
CO.011.055.022	5	Michael S Meinert Melina M Butterfield And Shannon M Giles All Individually	Press Oil Investments Inc	10/20/96	Colorado	Yuma	N2SW, SESW	769	171	483077
CO.011.055.023	1	Commercial National Bank In Shreveport Agent For Gordon	Press Oil Investments Inc	10/20/96	Colorado	Yuma	S2SE	769	171	483077
CO.011.055.023	2	Commercial National Bank In Shreveport Agent For Gordon	Press Oil Investments Inc	10/20/96	Colorado	Yuma	SWSW	770	100	483343
CO.011.055.023	3	Commercial National Bank In Shreveport Agent For Gordon	Press Oil Investments Inc	10/20/96	Colorado	Yuma	NWSE	770	100	483343
CO.011.055.023	4	Commercial National Bank In Shreveport Agent For Gordon	Press Oil Investments Inc	10/20/96	Colorado	Yuma	NESE	770	100	483343
CO.011.055.023	5	Commercial National Bank In Shreveport Agent For Gordon	Press Oil Investments Inc	10/20/96	Colorado	Yuma	N2SW, SESW	770	100	483343
CO.011.055.024	1	Richard L Meinert And Joseph G Meinert Individually	Press Oil Investments Inc	10/02/96	Colorado	Yuma	S2SE	769	177	483080
CO.011.055.024	2	Richard L Meinert And Joseph G Meinert Individually	Press Oil Investments Inc	10/02/96	Colorado	Yuma	SWSW	769	177	483080
CO.011.055.024	3	Richard L Meinert And Joseph G Meinert Individually	Press Oil Investments Inc	10/02/96	Colorado	Yuma	NWSE	769	177	483080
CO.011.055.024	4	Richard L Meinert And Joseph G Meinert Individually	Press Oil Investments Inc	10/02/96	Colorado	Yuma	NESE	769	177	483080
CO.011.055.024	5	Richard L Meinert And Joseph G Meinert Individually	Press Oil Investments Inc	10/02/96	Colorado	Yuma	N2SW, SESW	769	177	483080
CO.011.055.025	1	Commercial National Bank In Shreveport Trustee Under The Will Of E W Atkinson	Press Oil Investments Inc	10/02/96	Colorado	Yuma	S2SE	769	177	483080
CO.011.055.025	2	Commercial National Bank In Shreveport Trustee Under The Will Of E W Atkinson	Press Oil Investments Inc	10/02/96	Colorado	Yuma	SWSW	770	98	483342
CO.011.055.025	3	Commercial National Bank In Shreveport Trustee Under The Will Of E W Atkinson	Press Oil Investments Inc	10/02/96	Colorado	Yuma	NWSE	770	98	483342



**Exhibit A Schedule 1 - Leases**

Attached to and made a part of Assignment and Bill of Sale Effective November 1, 2016 between Caerus Wascito LLC and Foundation Energy Fund V-A, LP, Foundation Energy Fund V-B Holding, LLC, Foundation Energy Fund V-A, LP

Lease No.	Tract no.	Lessor	Lessee	Lease Date	State	County	Description	Recording Book	Recording Page	Recording Reference
CO.011.055.025	3	Commercial National Bank in Shreveport Trustee Under The Will Of E W Atkinson	Press Oil Investments Inc	10/02/96	Colorado	Yuma	NESE	770	98	483342
CO.011.055.025	4	Commercial National Bank in Shreveport Trustee Under The Will Of E W Atkinson	Press Oil Investments Inc	10/02/96	Colorado	Yuma	N2SW, SE5W	770	98	483342
CO.011.055.025	5	Commercial National Bank in Shreveport Trustee Under The Will Of E W Atkinson	Press Oil Investments Inc	10/02/96	Colorado	Yuma	S2SE	770	98	483342
CO.011.056.000	1	Clayton E Poenisch And Billie Nell Poenisch Husband And Wife	Press Oil Investments Inc	05/25/94	Colorado	Yuma	SW	732	301	472625
CO.011.057.000	1	Clayton E Poenisch And Billie Nell Poenisch His Wife	High Country Venture I	06/20/89	Colorado	Yuma	NENW	671	59	454027
CO.011.057.000	2	Clayton E Poenisch And Billie Nell Poenisch His Wife	High Country Venture I	06/20/89	Colorado	Yuma	SENW, NWNW	671	59	454027
CO.011.057.000	3	Clayton E Poenisch And Billie Nell Poenisch His Wife	High Country Venture I	06/20/89	Colorado	Yuma	SWNW	671	59	454027
CO.011.058.000	1	Gary Newton And Theresa A Newton A/K/A Theresa Newton Individually And As Husband And Wife And As Tenants In Common	Petroleum Development Corporation	07/29/06	Colorado	Yuma	NWNE	671	59	530550
CO.011.058.000	2	Gary Newton And Theresa A Newton A/K/A Theresa Newton Individually And As Husband And Wife And As Tenants In Common	Petroleum Development Corporation	07/29/06	Colorado	Yuma	NENE, S2NE			530550
CO.011.059.000	1	Gary Newton And Theresa A Newton A/K/A Theresa Newton Individually And As Husband And Wife And As Tenants In Common	Petroleum Development Corporation	07/29/06	Colorado	Yuma	N2SE, SESE			529907
CO.011.059.000	3	Gary Newton And Theresa A Newton A/K/A Theresa Newton Individually And As Husband And Wife And As Tenants In Common	Petroleum Development Corporation	07/29/06	Colorado	Yuma	SWSE			529907
CO.011.060.000	1	Gary Newton And Theresa A Newton Individually And As Husband And Wife	High Country Venture I	05/10/89	Colorado	Yuma	SW	668	409	453157
CO.011.061.000	1	Gary Newton And Theresa A Newton A/K/A Theresa Newton Individually And As Husband And Wife And As Tenants In Common	Petroleum Development Corporation	07/29/06	Colorado	Yuma	N2NW			530551
CO.011.062.001	1	Gary Newton And Theresa A Newton Individually As As Husband And Wife	High Country Venture I	05/10/89	Colorado	Yuma	S2NW	668	414	453159
CO.011.063.000	1	Gary Newton And Theresa A Newton Individually And As Husband And Wife	High Country Venture I	05/10/89	Colorado	Yuma	SE	668	404	453155
CO.011.065.000	1	State Of Colorado 95-3227-5	Press Oil Investments Inc	11/16/95	Colorado	Yuma	SE			490248
CO.011.065.000	2	State Of Colorado 95-3227-5	Press Oil Investments Inc	11/16/95	Colorado	Yuma	NE			490248
CO.011.066.000	1	Carl F Helling And Leona M Helling His Wife Raymond C Helling And Joyce A Helling His Wife Edmund W Helling And Roberta A Helling His Wife	Cabot Corporation	02/16/81	Colorado	Yuma	SWNE, N2NE, NESW, SWSW	576	188	423236
CO.011.066.000	2	Carl F Helling And Leona M Helling His Wife Raymond C Helling And Joyce A Helling His Wife Edmund W Helling And Roberta A Helling His Wife	Cabot Corporation	02/16/81	Colorado	Yuma	NW	576	188	423236
CO.011.066.000	3	Carl F Helling And Leona M Helling His Wife Raymond C Helling And Joyce A Helling His Wife Edmund W Helling And Roberta A Helling His Wife	Cabot Corporation	02/16/81	Colorado	Yuma	SENE	576	188	423236
CO.011.066.000	4	Carl F Helling And Leona M Helling His Wife Raymond C Helling And Joyce A Helling His Wife Edmund W Helling And Roberta A Helling His Wife	Cabot Corporation	02/16/81	Colorado	Yuma	NWSW	576	188	423236
CO.011.066.000	5	Carl F Helling And Leona M Helling His Wife Raymond C Helling And Joyce A Helling His Wife Edmund W Helling And Roberta A Helling His Wife	Cabot Corporation	02/16/81	Colorado	Yuma	SESW	576	188	423236
CO.011.066.000	6	Carl F Helling And Leona M Helling His Wife Raymond C Helling And Joyce A Helling His Wife Edmund W Helling And Roberta A Helling His Wife	Cabot Corporation	02/16/81	Colorado	Yuma	NE	576	188	423236



**Exhibit A Schedule 1 - Leases**

Attached to and made a part of Assignment and Bill of Sale Effective November 1, 2016 between Caerus WashCo LLC and Foundation Energy Fund V-A, LP, Foundation Energy Fund V-B Holding, LLC, Foundation Energy Fund VI-A, LP

Lease No.	Tract no.	Lessor	Lessee	Lease Date	State	County	Description	Recording Book	Recording Page	Recording Reference
CO.011.067.000	1	Alvin G Langendoerfer And Burnetta M Langendoerfer Husband And Wife	Kansas-Nebraska Natural Gas Company Inc	06/24/75	Colorado	Yuma	SESW	497	588	395886
CO.011.068.000	1	John D Osmus And Martin L Osmus Trustees Of The Estate Of John H Osmus	Arthur E Meinhardt And Irwin Rubenstein	11/01/78	Colorado	Yuma	NWNW	556	201	410595
CO.011.068.000	2	John D Osmus And Martin L Osmus Trustees Of The Estate Of John H Osmus	Arthur E Meinhardt And Irwin Rubenstein	11/01/78	Colorado	Yuma	NESE, SWSE	556	201	410595
CO.011.069.000	1	Edward J Pfeiler And Zula D Pfeiler Husband And wife	Kansas-Nebraska Natural Gas Company Inc	06/23/75	Colorado	Yuma	NESE	497	616	395900
CO.011.069.000	2	Edward J Pfeiler And Zula D Pfeiler Husband And wife	Kansas-Nebraska Natural Gas Company Inc	06/23/75	Colorado	Yuma	NE	497	616	395900
CO.011.069.000	3	Edward J Pfeiler And Zula D Pfeiler Husband And wife	Kansas-Nebraska Natural Gas Company Inc	06/23/75	Colorado	Yuma	NW	497	616	395900
CO.011.069.000	4	Edward J Pfeiler And Zula D Pfeiler Husband And wife	Kansas-Nebraska Natural Gas Company Inc	06/23/75	Colorado	Yuma	W2NW	497	616	395900
CO.011.069.000	5	Edward J Pfeiler And Zula D Pfeiler Husband And wife	Kansas-Nebraska Natural Gas Company Inc	06/23/75	Colorado	Yuma	NWSE, S2SW	497	616	395900
CO.011.070.000	6	Edward J Pfeiler And Zula D Pfeiler Husband And wife	Kansas-Nebraska Natural Gas Company Inc	06/23/75	Colorado	Yuma	E2NW	497	616	395900
CO.011.070.000	1	Fred Weyerman A/K/A Fred J Weyerman And Martha Weyerman His Wife	John P Lockridge	04/25/77	Colorado	Yuma	Lots 12, 14	513	542	402394
CO.011.070.000	2	Fred Weyerman A/K/A Fred J Weyerman And Martha Weyerman His Wife	John P Lockridge	04/25/77	Colorado	Yuma	Lot 6	513	542	402394
CO.011.070.000	3	Fred Weyerman A/K/A Fred J Weyerman And Martha Weyerman His Wife	John P Lockridge	04/25/77	Colorado	Yuma	Lots 10, 12, 14, 15	513	542	402394
CO.011.070.000	4	Fred Weyerman A/K/A Fred J Weyerman And Martha Weyerman His Wife	John P Lockridge	04/25/77	Colorado	Yuma	Lots 2-7	513	542	402394
CO.011.070.000	5	Fred Weyerman A/K/A Fred J Weyerman And Martha Weyerman His Wife	John P Lockridge	04/25/77	Colorado	Yuma	Lots 1, 3-5	513	542	402394
CO.011.070.000	6	Fred Weyerman A/K/A Fred J Weyerman And Martha Weyerman His Wife	John P Lockridge	04/25/77	Colorado	Yuma	Lots 3-6, 11-13	513	542	402394
CO.011.070.000	7	Fred Weyerman A/K/A Fred J Weyerman And Martha Weyerman His Wife	John P Lockridge	04/25/77	Colorado	Yuma	Lots 1-2, 5-8	513	542	402394
CO.011.070.000	8	Fred Weyerman A/K/A Fred J Weyerman And Martha Weyerman His Wife	John P Lockridge	04/25/77	Colorado	Yuma	Lot 16	513	542	402394
CO.011.070.000	9	Fred Weyerman A/K/A Fred J Weyerman And Martha Weyerman His Wife	John P Lockridge	04/25/77	Colorado	Yuma	Lots 6, 10	513	542	402394
CO.011.070.000	10	Fred Weyerman A/K/A Fred J Weyerman And Martha Weyerman His Wife	John P Lockridge	04/25/77	Colorado	Yuma	W2NE	513	542	402394
CO.011.070.000	11	Fred Weyerman A/K/A Fred J Weyerman And Martha Weyerman His Wife	John P Lockridge	04/25/77	Colorado	Yuma	N2SW	513	542	402394
CO.011.070.000	12	Fred Weyerman A/K/A Fred J Weyerman And Martha Weyerman His Wife	John P Lockridge	04/25/77	Colorado	Yuma	N2SE, SENE	513	542	402394
CO.011.070.000	13	Fred Weyerman A/K/A Fred J Weyerman And Martha Weyerman His Wife	John P Lockridge	04/25/77	Colorado	Yuma	Lots 14-16	513	542	402394
CO.011.070.000	14	Fred Weyerman A/K/A Fred J Weyerman And Martha Weyerman His Wife	John P Lockridge	04/25/77	Colorado	Yuma	SE	513	542	402394
CO.011.070.000	15	Fred Weyerman A/K/A Fred J Weyerman And Martha Weyerman His Wife	John P Lockridge	04/25/77	Colorado	Yuma	N2NW	513	542	402394
CO.011.070.000	16	Fred Weyerman A/K/A Fred J Weyerman And Martha Weyerman His Wife	John P Lockridge	04/25/77	Colorado	Yuma	SW	513	542	402394
CO.011.071.000	1	Uta Coc 19847	Beard Oil Company	07/01/74	Colorado	Yuma	Lots 17-18, 21			
CO.011.071.000	2	Uta Coc 19847	Beard Oil Company	07/01/74	Colorado	Yuma	Lots 19-20			
CO.011.072.000	1	Alvin G Langendoerfer And Burnetta Langendoerfer His Wife	John P Lockridge	10/10/77	Colorado	Yuma	Lots 17, 18, 22	520	75	404793
CO.011.072.000	2	Alvin G Langendoerfer And Burnetta Langendoerfer His Wife	John P Lockridge	10/10/77	Colorado	Yuma	Lots 19-21	520	75	404793
CO.011.072.000	3	Alvin G Langendoerfer And Burnetta Langendoerfer His Wife	John P Lockridge	10/10/77	Colorado	Yuma	Lots 1-19	520	75	
CO.011.072.000	4	Alvin G Langendoerfer And Burnetta Langendoerfer His Wife	John P Lockridge	10/10/77	Colorado	Yuma	Lots 10, 17	520	75	





00568770 1/10/2017 1:58 PM  
Yuma County Recorder, BEVERLY WENGER Page 38 of 63  
ASNBS R 320.00 S 1.00 ST 2.00 D 0.00

**Exhibit A Schedule 1 - Leases**

Attached to and made a part of Assignment and Bill of Sale Effective November 1, 2016 between Cactus Wascho LLC and Foundation Energy Fund V-A, LP, Foundation Energy Fund V-B Holding, LLC, Foundation Energy Fund VI-A, LP

Lease No.	Tract no.	Lessor	Lessee	Lease Date	State	County	Description	Recording Book	Recording Page	Recording Reference
CO.011.072.000	5	Alvin G Langendoerfer And Burnetta Langendoerfer His Wife	John P Lockridge	10/10/77	Colorado	Yuma	Lots 23-24	520	75	
CO.011.073.000	1	Harlan Boden And Shirley Boden His Wife And Michael Boden A Single Man	John P Lockridge	10/25/77	Colorado	Yuma	Lots 3, 4, 5, 6, 11, 14	520	76	404794
CO.011.073.000	2	Harlan Boden And Shirley Boden His Wife And Michael Boden A Single Man	John P Lockridge	10/25/77	Colorado	Yuma	Lots 9, 10, 15, 16	520	76	404794
CO.011.074.000	1	Otto P Fleer And Louis J Fleer A Single Man	Kansas-Nebaska Natural Gas Company Inc	06/21/75	Colorado	Yuma	NE5W, SWSW	497	248	395697
CO.011.074.000	2	Otto P Fleer And Louis J Fleer A Single Man	Kansas-Nebaska Natural Gas Company Inc	06/21/75	Colorado	Yuma	NE	497	248	395697
CO.011.074.000	3	Otto P Fleer And Louis J Fleer A Single Man	Kansas-Nebaska Natural Gas Company Inc	06/21/75	Colorado	Yuma	E2	497	248	395697
CO.011.074.000	4	Otto P Fleer And Louis J Fleer A Single Man	Kansas-Nebaska Natural Gas Company Inc	06/21/75	Colorado	Yuma	NWSW, SESW	497	248	395697
CO.011.075.000	1	Joseph C Lengel A Widower	John P Lockridge	04/26/77	Colorado	Yuma	SW	514	390	402718
CO.011.075.000	2	Joseph C Lengel A Widower	John P Lockridge	04/26/77	Colorado	Yuma	Lots 13-14, 19, 22, 28-29	514	390	402718
CO.011.075.000	3	Joseph C Lengel A Widower	John P Lockridge	04/26/77	Colorado	Yuma	Lots 11-13, 16-24, 26-28	514	390	402718
CO.011.075.000	4	Joseph C Lengel A Widower	John P Lockridge	04/26/77	Colorado	Yuma	Lots 15-16, 21-24	514	390	402718
CO.011.075.000	5	Joseph C Lengel A Widower	John P Lockridge	04/26/77	Colorado	Yuma	Lots 1-13	514	390	402718
CO.011.075.000	6	Joseph C Lengel A Widower	John P Lockridge	04/26/77	Colorado	Yuma	Lots 1-2, 8-11, 16-17	514	390	402718
CO.011.075.000	7	Joseph C Lengel A Widower	John P Lockridge	04/26/77	Colorado	Yuma	Lots 1-2, 9-10	514	390	402718
CO.011.076.000	1	Ida Louise Rankins A Widow	Kansas-Nebaska Natural Gas Company Inc	06/21/75	Colorado	Yuma	SESE	497	325	395734
CO.011.076.000	2	Ida Louise Rankins A Widow	Kansas-Nebaska Natural Gas Company Inc	06/21/75	Colorado	Yuma	W2SE, NESE	497	325	395734
CO.011.077.000	1	Ida Louise Rankins A Widow	Beverly J Macdowell	10/01/77	Colorado	Yuma	Lots 1-16, 20-23, 30-33			
CO.011.077.000	2	Ida Louise Rankins A Widow	Beverly J Macdowell	10/01/77	Colorado	Yuma	Lots 1-7, 9-13, 16			
CO.011.077.000	3	Ida Louise Rankins A Widow	Beverly J Macdowell	10/01/77	Colorado	Yuma	Lot 8			
CO.011.077.000	4	Ida Louise Rankins A Widow	Beverly J Macdowell	10/01/77	Colorado	Yuma	Lots 17-19, 24, 29			
CO.011.077.000	5	Ida Louise Rankins A Widow	Beverly J Macdowell	10/01/77	Colorado	Yuma	Lots 1-2, 10-11, 20-23, 29, 30			
CO.011.078.000	6	Ida Louise Rankins A Widow	Beverly J Macdowell	10/01/77	Colorado	Yuma	Lots 1, 2, 3, 9			
CO.011.079.000	1	Schleifer Farms Inc A Colorado Corporation	Petroleum Development Corporation	04/20/04	Colorado	Yuma	SE			517912
CO.011.080.000	1	Gary Newton And Theresa A Newton Individually And As Husband And Wife	High Country Venture I	05/10/89	Colorado	Yuma	NW	668	384	453150
CO.011.080.000	1	Welp Family Farms LLP A Colorado Limited Liability Limited Partnership C/O Ramona F Crommover	Petroleum Development Corporation	08/29/06	Colorado	Yuma	S2NE			527052
CO.011.081.000	1	Harold M Stults Revocable Trust And Ruthann E Stults Revocable Trust	Petroleum Development Corporation	08/05/06	Colorado	Yuma	S2NE			527064
CO.011.082.000	1	Leroy A Brueggeman And Clo Sanne Brueggeman Husband And Wife	Petroleum Development Corporation	08/13/06	Colorado	Yuma	N2NW, SWNW			527063
CO.011.082.000	2	Leroy A Brueggeman And Clo Sanne Brueggeman Husband And Wife	Petroleum Development Corporation	08/13/06	Colorado	Yuma	SW			527063
CO.011.082.000	3	Leroy A Brueggeman And Clo Sanne Brueggeman Husband And Wife	Petroleum Development Corporation	08/13/06	Colorado	Yuma	E2NW, NWNW			527063
CO.011.082.000	4	Leroy A Brueggeman And Clo Sanne Brueggeman Husband And Wife	Petroleum Development Corporation	08/13/06	Colorado	Yuma	SWNW			527063
CO.011.082.000	5	Leroy A Brueggeman And Clo Sanne Brueggeman Husband And Wife	Petroleum Development Corporation	08/13/06	Colorado	Yuma	SENW			527063
CO.011.083.000	1	State Of Colorado 68/5713-1	Texaco Inc	10/16/68	Colorado	Yuma	W2NE	452	218	379341
CO.011.084.000	1	State Of Colorado 76/1045-1	Mountain Petroleum Corporation	03/17/76	Colorado	Yuma	E2NE, SENW, N2SW	503	196	398030
CO.011.085.001	1	Ann M Brethauer A Married Woman Dealing In Her Sole And Separate Property	Petroleum Development Corporation	03/23/06	Colorado	Yuma	SESE			527072
CO.011.085.001	2	Ann M Brethauer A Married Woman Dealing In Her Sole And Separate Property	Petroleum Development Corporation	03/23/06	Colorado	Yuma	S2SW, SWSE			527072



00568770 1/10/2017 1:58 PM  
Yuma County Recorder, BEVERLY WENGER Page 39 of 63  
ASNBS R 320.00 S 1.00 ST 2.00 D 0.00

**Exhibit A Schedule 1 - Leases**

Attached to and made a part of Assignment and Bill of Sale Effective November 1, 2016 between Caerus WaschCo LLC and Foundation Energy Fund V-A, LP, Foundation Energy Fund V-B Holding, LLC, Foundation Energy Fund VI-A, LP

Lease No.	Tract no.	Lessor	Lessee	Lease Date	State	County	Description	Recording Book	Recordin g Page	Recording Reference
CO.011.085.002	1	Linda S Demeulmeester A Married Woman Dealing In Her Sole And Separate Property F/K/A Linda S Ballarin	Petroleum Development Corporation	03/23/06	Colorado	Yuma	SESE			527074
CO.011.085.002	2	Linda S Demeulmeester A Married Woman Dealing In Her Sole And Separate Property F/K/A Linda S Ballarin	Petroleum Development Corporation	03/23/06	Colorado	Yuma	S2SW, SWSE			527074
CO.011.091.001	1	Ward Wiley As Trustee Of The Ward Wiley Revocable Trust Dated November 16 1998	Petroleum Development Corporation	04/07/04	Colorado	Yuma	E2, E2NW, NESW			517634
CO.011.091.001	2	Ward Wiley As Trustee Of The Ward Wiley Revocable Trust Dated November 16 1998	Petroleum Development Corporation	04/07/04	Colorado	Yuma	E2NW			517634
CO.011.091.001	3	Ward Wiley As Trustee Of The Ward Wiley Revocable Trust Dated November 16 1998	Petroleum Development Corporation	04/07/04	Colorado	Yuma	SES3W part of			517634
CO.011.091.001	4	Ward Wiley As Trustee Of The Ward Wiley Revocable Trust Dated November 16 1998	Petroleum Development Corporation	04/07/04	Colorado	Yuma	SE			517634
CO.011.091.001	5	Ward Wiley As Trustee Of The Ward Wiley Revocable Trust Dated November 16 1998	Petroleum Development Corporation	04/07/04	Colorado	Yuma	NE			517634
CO.011.091.001	6	Ward Wiley As Trustee Of The Ward Wiley Revocable Trust Dated November 16 1998	Petroleum Development Corporation	04/07/04	Colorado	Yuma	S2SW			517634
CO.011.091.001	7	Ward Wiley As Trustee Of The Ward Wiley Revocable Trust Dated November 16 1998	Petroleum Development Corporation	04/07/04	Colorado	Yuma	NWNE, S2NE, NW, E2SW, SE			517634
CO.011.091.001	8	Ward Wiley As Trustee Of The Ward Wiley Revocable Trust Dated November 16 1998	Petroleum Development Corporation	04/07/04	Colorado	Yuma	NE			517634
CO.011.091.001	9	Ward Wiley As Trustee Of The Ward Wiley Revocable Trust Dated November 16 1998	Petroleum Development Corporation	04/07/04	Colorado	Yuma	W2NW			517634
CO.011.091.001	10	Ward Wiley As Trustee Of The Ward Wiley Revocable Trust Dated November 16 1998	Petroleum Development Corporation	04/07/04	Colorado	Yuma	SW part of			517634
CO.011.091.002	1	Vaudie I Wiley As Trustee Of The Vaudie I Wiley Revocable Trust Dated November 16 1998	Petroleum Development Corporation	04/07/04	Colorado	Yuma	E2, E2NW, NESW			517635
CO.011.091.002	2	Vaudie I Wiley As Trustee Of The Vaudie I Wiley Revocable Trust Dated November 16 1998	Petroleum Development Corporation	04/07/04	Colorado	Yuma	E2NW			517635
CO.011.091.002	3	Vaudie I Wiley As Trustee Of The Vaudie I Wiley Revocable Trust Dated November 16 1998	Petroleum Development Corporation	04/07/04	Colorado	Yuma	SES3W part of			517635
CO.011.091.002	4	Vaudie I Wiley As Trustee Of The Vaudie I Wiley Revocable Trust Dated November 16 1998	Petroleum Development Corporation	04/07/04	Colorado	Yuma	SE			517635
CO.011.091.002	5	Vaudie I Wiley As Trustee Of The Vaudie I Wiley Revocable Trust Dated November 16 1998	Petroleum Development Corporation	04/07/04	Colorado	Yuma	NE			517635
CO.011.091.002	6	Vaudie I Wiley As Trustee Of The Vaudie I Wiley Revocable Trust Dated November 16 1998	Petroleum Development Corporation	04/07/04	Colorado	Yuma	S2SW			517635
CO.011.091.002	7	Vaudie I Wiley As Trustee Of The Vaudie I Wiley Revocable Trust Dated November 16 1998	Petroleum Development Corporation	04/07/04	Colorado	Yuma	NWNE, S2NE, NW, E2SW, SE			517635
CO.011.091.002	8	Vaudie I Wiley As Trustee Of The Vaudie I Wiley Revocable Trust Dated November 16 1998	Petroleum Development Corporation	04/07/04	Colorado	Yuma	NE			517635
CO.011.091.002	9	Vaudie I Wiley As Trustee Of The Vaudie I Wiley Revocable Trust Dated November 16 1998	Petroleum Development Corporation	04/07/04	Colorado	Yuma	W2NW			517635
CO.011.091.002	10	Vaudie I Wiley As Trustee Of The Vaudie I Wiley Revocable Trust Dated November 16 1998	Petroleum Development Corporation	04/07/04	Colorado	Yuma	SW part of			517635
CO.011.092.000	1	Uta Coc 71248	Lone Tree Energy & Associates LLC	08/17/07	Colorado	Yuma	E2SE, SWSE			517635
CO.011.092.000	2	Uta Coc 71248	Lone Tree Energy & Associates LLC	08/17/07	Colorado	Yuma	NWSE			517635
CO.011.093.000	1	Clayton E Poenish And Billie Nell Poenish Husband And Wife	Post Rock Oil Company	02/01/94	Colorado	Yuma	NESW			471307
CO.011.093.000	2	Clayton E Poenish And Billie Nell Poenish Husband And Wife	Post Rock Oil Company	02/01/94	Colorado	Yuma	SES3W			471307
CO.011.094.000	1	Robert Dean Wingfield And Pamela Wingfield Husband And Wife	Press Oil Investments Inc	05/19/94	Colorado	Yuma	E2SWSW			472623



00568770 1/10/2017 1:58 PM  
Yuma County Recorder, BEVERLY WENGER Page 40 of 63  
ASNBO5 R 320.00 S 1.00 ST 2.00 D 0.00

**Exhibit A Schedule 1 - Leases**

Attached to and made a part of Assignment and Bill of Sale Effective November 1, 2016 between Cagrus Waschco LLC and Foundation Energy Fund V-A, LP, Foundation Energy Fund V-B Holding, LLC, Foundation Energy Fund VI-A, LP

Lease No.	Tract no.	Lessor	Lessee	Lease Date	State	County	Description	Recording Book	Recording Page	Recording Reference
CO 011.094.000	2	Robert Dean Wingfield And Pamela Wingfield Husband And Wife	Press Oil Investments Inc	05/19/94	Colorado	Yuma	E2NW5W	732	295	472623
CO 011.095.000	1	Gary Newton And Theresa A Newton Individually And As Husband And Wife	High Country Venture I	05/10/89	Colorado	Yuma	NE	581	25	457510
CO 011.096.000	1	Harris A Cook And Izola M Cook Husband And Wife	Cabot Petroleum Corporation	01/05/82	Colorado	Yuma	N2SE, SWSE, N2NE, SWNE	580	131	424263
CO 011.096.000	2	Harris A Cook And Izola M Cook Husband And Wife	Cabot Petroleum Corporation	01/05/82	Colorado	Yuma	SENE, SESE	580	131	424263
CO 011.097.000	1	Vernon Toner And Hallie Toner A/K/A Hallie B Toner	Mountain Petroleum Corporation	06/05/74	Colorado	Yuma	N2, SW	487	598	392316
CO 011.098.000	1	Jimmy L Lippert And Jean Lippert Husband And Wife	Kansas-Nebraska Natural Gas Company Inc	07/11/75	Colorado	Yuma	SW	498	142	396012
CO 011.098.000	2	Jimmy L Lippert And Jean Lippert Husband And Wife	Kansas-Nebraska Natural Gas Company Inc	07/11/75	Colorado	Yuma	SE, SENE	498	142	396012
CO 011.098.000	3	Jimmy L Lippert And Jean Lippert Husband And Wife	Kansas-Nebraska Natural Gas Company Inc	07/11/75	Colorado	Yuma	Lots 1-2, S2NE	498	142	396012
CO 011.098.000	4	Jimmy L Lippert And Jean Lippert Husband And Wife	Kansas-Nebraska Natural Gas Company Inc	07/11/75	Colorado	Yuma	NW	498	142	396012
CO 011.098.000	5	Jimmy L Lippert And Jean Lippert Husband And Wife	Kansas-Nebraska Natural Gas Company Inc	07/11/75	Colorado	Yuma	NE part of	498	142	396012
CO 011.098.000	6	Jimmy L Lippert And Jean Lippert Husband And Wife	Kansas-Nebraska Natural Gas Company Inc	07/11/75	Colorado	Yuma	SENE part of	498	142	396012
CO 011.099.000	1	Eckley Oil And Land Company	The Anschutz Corporation	03/25/71	Colorado	Yuma	SWNW, NW5W	466	271	384220
CO 011.099.000	2	Eckley Oil And Land Company	The Anschutz Corporation	03/25/71	Colorado	Yuma	S2NE	466	271	384220
CO 011.099.000	3	Eckley Oil And Land Company	The Anschutz Corporation	03/25/71	Colorado	Yuma	NENE, N2SE, SENW, S2NE	466	271	384220
CO 011.099.000	4	Eckley Oil And Land Company	The Anschutz Corporation	03/25/71	Colorado	Yuma	SWSW	466	271	384220
CO 011.100.000	1	Schepier Farms Inc A Colorado Corporation	Petroleum Development Corporation	04/20/04	Colorado	Yuma	NWSW			517913
CO 011.100.000	2	Schepier Farms Inc A Colorado Corporation	Petroleum Development Corporation	04/20/04	Colorado	Yuma	E2SW			517913
CO 011.101.000	1	Lester M Gillett And Edna G Gillett Husband And Wife	Michael E Thrash	08/09/74	Colorado	Yuma	SE	489	103	392741
CO 011.101.000	2	Lester M Gillett And Edna G Gillett Husband And Wife	Michael E Thrash	08/09/74	Colorado	Yuma	Lot 3 (40.42), 4 (40.71), E2SW	489	103	392741
CO 011.101.000	3	Lester M Gillett And Edna G Gillett Husband And Wife	Michael E Thrash	08/25/94	Colorado	Yuma	W2	489	103	392741
CO 011.103.000	4	David Earnest Wingfield And Paula Wingfield Husband And Wife	Press Oil Investments Inc	08/25/94	Colorado	Yuma	NESE	736	294	473764
CO 011.103.000	8	David Earnest Wingfield And Paula Wingfield Husband And Wife	Press Oil Investments Inc	08/25/94	Colorado	Yuma	W2SE, SESE	736	294	473764
CO 011.104.000	1	Elden G Kamla And Deborah S Kamla Husband And Wife	Petroleum Development Corporation	04/13/04	Colorado	Yuma	W2SE			518414
CO 011.104.000	2	Elden G Kamla And Deborah S Kamla Husband And Wife	Petroleum Development Corporation	04/13/04	Colorado	Yuma	E2SE			518414
CO 011.110.000	1	Robert A Powell And Mildred A Powell His Wife	Mountain Petroleum Corporation	06/18/74	Colorado	Yuma	All	488	465	392488
CO 011.110.000	2	Robert A Powell And Mildred A Powell His Wife	Mountain Petroleum Corporation	06/18/74	Colorado	Yuma	W2	488	465	392488
CO 011.112.000	1	Gary L Neuhaus And Kathleen M Neuhaus His Wife	Mountain Petroleum Corporation	06/18/74	Colorado	Yuma	NE, N2SE	488	263	392487
CO 011.113.000	1	Selmer G Prescott And Emma M Prescott His Wife	Mountain Petroleum Corporation	06/19/74	Colorado	Yuma	S2SE	488	267	392489
CO 011.113.000	2	Edward J Brunschwig Aka E J Brunschwig A Widower	Mountain Petroleum Corporation	05/08/75	Colorado	Yuma	S2NE	497	130	395641
CO 011.114.000	1	Harry E Elberg And Beulah M Elberg Husband And Wife	Mountain Petroleum Corporation	07/08/74	Colorado	Yuma	NW4	488	230	392471
CO 011.115.000	1	K&L Land Enterprise A General Partnership	Mountain Petroleum Corporation	05/09/75	Colorado	Yuma	S2	497	142	395647
CO 011.116.000	1	Paul E Reeb A Single Man	Mountain Petroleum Corporation	01/29/74	Colorado	Yuma	E2	484	275	391032
CO 011.117.001	1	Irene H Schunicht	Mountain Petroleum Corporation	06/04/75	Colorado	Yuma	W2	497	162	395657
CO 011.117.002	1	C K Soehner Aka C K Soehner And Beulah Soehner Husband And Wife	Mountain Petroleum Corporation	05/08/75	Colorado	Yuma	W2	497	164	395658
CO 011.132.001	1	Robert A Simmons And Merryll Simmons As Joint Tenants	PDC Energy Inc	07/12/12	Colorado	Yuma	NW			554296
CO 011.132.001	2	Robert A Simmons And Merryll Simmons As Joint Tenants	PDC Energy Inc	07/12/12	Colorado	Yuma	SW			554296
CO 011.132.001	3	Robert A Simmons And Merryll Simmons As Joint Tenants	PDC Energy Inc	07/12/12	Colorado	Yuma	SE			554296
CO 011.132.001	4	Robert A Simmons And Merryll Simmons As Joint Tenants	PDC Energy Inc	07/12/12	Colorado	Yuma	NE			554296
CO 011.132.001	5	Robert A Simmons And Merryll Simmons As Joint Tenants	PDC Energy Inc	07/12/12	Colorado	Yuma	N2N2			554296





00568770 1/10/2017 1:58 PM  
Yuma County Recorder, BEVERLY WENGER Page 41 of 63  
ASNBS R 320.00 S 1.00 ST 2.00 D 0.00

**Exhibit A Schedule 1 - Leases**

Attached to and made a part of Assignment and Bill of Sale Effective November 1, 2016 between Caerus Wascho LLC and Foundation Energy Fund V-4, LP, Foundation Energy Fund V-8 Holding, LLC, Foundation Energy Fund VI-A, LP

Lease No.	Tract no.	Lessor	Lessee	Lease Date	State	County	Description	Recording Book	Recording Page	Recording Reference
CO.011.132.002	1	James R Simmons And Carol J Simmons As Joint Tenants	PDC Energy Inc	07/12/12	Colorado	Yuma	NW			554295
CO.011.132.002	2	James R Simmons And Carol J Simmons As Joint Tenants	PDC Energy Inc	07/12/12	Colorado	Yuma	SW			554295
CO.011.132.002	3	James R Simmons And Carol J Simmons As Joint Tenants	PDC Energy Inc	07/12/12	Colorado	Yuma	SE			554295
CO.011.132.002	4	James R Simmons And Carol J Simmons As Joint Tenants	PDC Energy Inc	07/12/12	Colorado	Yuma	NE			554295
CO.011.132.002	5	James R Simmons And Carol J Simmons As Joint Tenants	PDC Energy Inc	07/12/12	Colorado	Yuma	N2N2			554295
CO.011.133.000	1	John A Westerberg And Perle M Westerberg Husband And Wife	PDC Energy Inc	08/02/12	Colorado	Yuma	NW			554365
CO.011.134.001	1	Theron Shaffer And Kelly Shaffer Husband And Wife	PDC Energy Inc	08/17/12	Colorado	Yuma	SE			554364
CO.011.135.000	1	James William Evans And Linda Jean Evans Husband And Wife	PDC Energy Inc	08/15/12	Colorado	Yuma	S2SW			554361
CO.011.136.000	1	James William Evans And Linda Jean Evans Husband And Wife	PDC Energy Inc	08/15/12	Colorado	Yuma	E2NW			554362
CO.011.137.000	1	James William Evans And Linda Jean Evans Husband And Wife	PDC Energy Inc	08/15/12	Colorado	Yuma	N2SW			554363
CO.011.138.000	1	Elva E Wakefield As Trustee Of The Earl And Elva Wakefield Revocable Living Trust Dated March 13 1995 And Of The Alvin Earl Wakefield Trust "A"	PDC Energy Inc	08/23/12	Colorado	Yuma	N2SW			554830
CO.011.140.000	1	Bruce A Felkert And Sharon L Felkert Husband And Wife	PDC Energy Inc	09/11/12	Colorado	Yuma	SW			555085
CO.011.142.000	1	Bruce A Felkert And Sharon L Felkert Husband And Wife	PDC Energy Inc	09/11/12	Colorado	Yuma	NE			555086
CO.011.143.000	1	Bruce A Felkert And Sharon L Felkert Husband And Wife	PDC Energy Inc	09/11/12	Colorado	Yuma	NW			555087
CO.011.144.001	1	Helen Homm Week A Married Woman Dealing In Her Sole And Separate Property	PDC Energy Inc	10/15/12	Colorado	Yuma	SW			555088
CO.011.144.001	2	Helen Homm Week A Married Woman Dealing In Her Sole And Separate Property	PDC Energy Inc	10/15/12	Colorado	Yuma	Lots 1, 7-12, 15-22			555332
CO.011.144.001	3	Helen Homm Week A Married Woman Dealing In Her Sole And Separate Property	PDC Energy Inc	10/15/12	Colorado	Yuma	Lots 24, 25, 26			555332
CO.011.144.001	4	Helen Homm Week A Married Woman Dealing In Her Sole And Separate Property	PDC Energy Inc	10/15/12	Colorado	Yuma	Lots 3, 4, 5, 6, 7, 12, 13, 14, 15			555332
CO.011.144.001	5	Helen Homm Week A Married Woman Dealing In Her Sole And Separate Property	PDC Energy Inc	10/15/12	Colorado	Yuma	Lots 1-6, 8, 9, 11, 12, 14-26			555332
CO.011.144.002	1	George Homm A Married Man Dealing In His Sole And Separate Property	PDC Energy Inc	10/15/12	Colorado	Yuma	Lots 3, 4			555332
CO.011.144.002	2	George Homm A Married Man Dealing In His Sole And Separate Property	PDC Energy Inc	10/15/12	Colorado	Yuma	Lots 1, 7-12, 15-22			555331
CO.011.144.002	3	George Homm A Married Man Dealing In His Sole And Separate Property	PDC Energy Inc	10/15/12	Colorado	Yuma	Lots 24, 25, 26			555331
CO.011.144.002	4	George Homm A Married Man Dealing In His Sole And Separate Property	PDC Energy Inc	10/15/12	Colorado	Yuma	Lots 3, 4, 5, 6, 7, 12, 13, 14, 15			555331
CO.011.144.002	5	George Homm A Married Man Dealing In His Sole And Separate Property	PDC Energy Inc	10/15/12	Colorado	Yuma	Lots 1-6, 8, 9, 11, 12, 14-26			555331
CO.011.145.000	1	John K Hardwick Jr As Trustee Of The John K Hardwick Jr Revocable Trust Dated November 21 2000	PDC Energy Inc	11/08/12	Colorado	Yuma	SW			555739
CO.011.146.000	1	John K Hardwick Jr As Trustee Of The John K Hardwick Jr Revocable Trust Dated November 21 2000	PDC Energy Inc	11/08/12	Colorado	Yuma	W2NE, E2NW			555738
CO.011.148.000	1	Harold R Belcher And Melba A Belcher Husband And Wife	Mountain Petroleum Corporation	04/17/14	Colorado	Yuma	NW5W			391908
CO.011.148.000	2	Harold R Belcher And Melba A Belcher Husband And Wife	Mountain Petroleum Corporation	04/17/14	Colorado	Yuma	SW5W			391908
CO.011.148.000	3	Harold R Belcher And Melba A Belcher Husband And Wife	Mountain Petroleum Corporation	04/17/14	Colorado	Yuma	E2SW			391908
CO.011.148.000	4	Harold R Belcher And Melba A Belcher Husband And Wife	Mountain Petroleum Corporation	04/17/14	Colorado	Yuma	SWSE			391908
CO.011.148.000	5	Harold R Belcher And Melba A Belcher Husband And Wife	Mountain Petroleum Corporation	04/17/14	Colorado	Yuma	E2SE			391908
CO.011.149.000	1	William W Smith And Hollis D Smith His Wife	Texaco Inc	10/18/68	Colorado	Yuma	W2NE, SWNW			379512



00568770 1/10/2017 1:58 PM  
Yuma County Recorder, BEVERLY WENGER Page 42 of 63  
ASNBOs R 320.00 S 1.00 ST 2.00 D 0.00

**Exhibit A Schedule 1 - Leases**

Attached to and made a part of Assignment and Bill of Sale Effective November 1, 2016 between Caerus Waschco LLC and Foundation Energy Fund V-A, LP, Foundation Energy Fund V-B Holding, LLC, Foundation Energy Fund VI-A, LP

Lease No.	Tract no.	Lessor	Lessee	Lease Date	State	County	Description	Recording Book	Recording Page	Recording Reference
CO 011.149.000	2	William W Smith And Hollis D Smith His Wife	Texaco Inc	10/18/68	Colorado	Yuma	E2SE	452	463	379512
CO 011.149.000	3	William W Smith And Hollis D Smith His Wife	Texaco Inc	10/18/68	Colorado	Yuma	E2SW	452	463	379512
CO10156D	1	Lamney Cattle Company	T.H. McElvain Oil & Gas Limited Partnership	09/20/06	Colorado	Yuma	LOTS 1,2,3,4,5, SENW, S2NE			529917
CO10156D	2	Lamney Cattle Company	T.H. McElvain Oil & Gas Limited Partnership	09/20/06	Colorado	Yuma	LOTS 1,2,3,4, E2W2, NE			529917
CO10156D	3	Lamney Cattle Company	T.H. McElvain Oil & Gas Limited Partnership	09/20/06	Colorado	Yuma	SESW			529917
CO10156D	4	Lamney Cattle Company	T.H. McElvain Oil & Gas Limited Partnership	09/20/06	Colorado	Yuma	LOT 3, LOT 4, NESW			529917
CO10214A	1	Thomas W. Brown, A Single Man	J. L. Obourn, Jr. & Co.	01/12/10	Colorado	Yuma	E2			544649
CO10214B	1	Dian L. Brown Hoff, F/K/A Diane L. Brown, A Single Woman	J. L. Obourn, Jr. & Co.	01/12/10	Colorado	Yuma	E2			100544794
CO10218C	1	Richard R. Hemphill And Lois F. Hemphill, Husband And Wife	Petroleum Development Corporation	06/26/75	Colorado	Yuma	W2NW	497	258	395702



00568770 1/10/2017 1:58 PM  
Yuma County Recorder, BEVERLY WENGER Page 43 of 63  
ASNBO\$ R 320.00 S 1.00 ST 2.00 D 0.00

### Exhibit A Schedule 1A - Wells, Units and Off Lease Facilities

Attached To And made a part of the Assignment and Bill of Sale Effective November 1, 2016 Between Caerus Washco LLC and Foundation Energy Fund V-A, LP, Foundation Energy Fund V-B Holding, LLC, Foundation Energy Fund VI-A, LP

Well Number	Well Name	State	County	API
200280	Brenner 244 5-16-2	CO	Yuma	05125074790000
200282	Hardwick 244 4-1	CO	Yuma	05125074660000
200283	Hayes 244 3-13-1	CO	Yuma	05125074800000
200284	Kamla 281 17-16-1	CO	Yuma	05125073510000
200285	Klie 27-12-3	CO	Yuma	05125074880000
200286	Klie 27-16-2	CO	Yuma	05125074930000
200287	Klie 34-4-2	CO	Yuma	05125074960000
200288	Klie 791 34-10-1	CO	Yuma	05125073190000
200289	Newton 145 5-1-2	CO	Yuma	05125074480000
200290	Newton 2-15-2	CO	Yuma	05125074910000
200291	Newton 390 5-12-1	CO	Yuma	05125074380000
200292	Newton 391 4-5-1	CO	Yuma	05125074530000
200293	Newton 396 6-9-1	CO	Yuma	05125073430000
200294	Newton 397 2-14-1	CO	Yuma	05125073450000
200295	Newton 398 6-5-1	CO	Yuma	05125073440000
200296	Newton 674 1-8-1	CO	Yuma	05125073500000
200297	Rogers 277 20-9-1	CO	Yuma	05125075000000
200298	State 16-9-1	CO	Yuma	05125074650000
200299	Wingfield 244 5-1	CO	Yuma	05125074740000
200300	Wingfield 244 7-9-2	CO	Yuma	05125060690000
200301	Allison 1-29	CO	Yuma	05125074510000
200302	Allison 2-29	CO	Yuma	05125081030000
200303	Allison 34-6	CO	Yuma	05125081720000
200304	Allison WDW 41-6 SWD	CO	Yuma	05125080370000
200305	Allison 44-6	CO	Yuma	05125060720000
200306	Bruder 1-7	CO	Yuma	05125060730000
200307	Bruder 1-8	CO	Yuma	05125079430000
200308	Buchanan 42-35	CO	Yuma	05125060530000
200309	Cramer 11-27	CO	Yuma	05125079450000
200310	Cramer 14-27	CO	Yuma	05125072130000
200311	Cramer 2-27	CO	Yuma	05125080260000
200312	Cramer 31-27	CO	Yuma	05125072760000
200313	Cramer 3-27	CO	Yuma	
200314		CO	Yuma	

**Exhibit A Schedule 1A - Wells, Units and Off Lease Facilities**

Attached To And made a part of the Assignment and Bill of Sale Effective November 1, 2016 Between Caerus Washco LLC and Foundation Energy Fund V-A, LP, Foundation Energy Fund V-B Holding, LLC, Foundation Energy Fund VI-A, LP

Well Number	Well Name	State	County	API
200315	Cranmer 33-27	CO	Yuma	05125080280000
200316	Cranmer 4-27	CO	Yuma	05125072770000
200317	Deterding 12-19	CO	Yuma	05125083950000
200318	Deterding 13-25	CO	Yuma	05125079330000
200319	Deterding 14-18	CO	Yuma	05125081770000
200320	Deterding 23-25	CO	Yuma	05125081020000
200321	EKberg 11-33	CO	Yuma	05125079270000
200322	EKberg 1-15	CO	Yuma	05125060990000
200323	EKberg 1-33	CO	Yuma	05125060540000
200324	EKberg 13-33	CO	Yuma	05125079280000
200325	EKberg 14-15	CO	Yuma	05125080240000
200326	EKberg 2-15	CO	Yuma	05125072120000
200327	EKberg 22-15	CO	Yuma	05125079470000
200328	EKberg 2-33	CO	Yuma	05125071850000
200329	EKberg 3-15	CO	Yuma	05125074430000
200330	EKberg 3-33	CO	Yuma	05125072780000
200331	EKberg 4-15	CO	Yuma	05125076470000
200332	EKberg 42-15	CO	Yuma	05125080230000
200333	EKberg 42-33	CO	Yuma	05125080320000
200334	EKberg 4-33	CO	Yuma	05125072790000
200335	EKberg 44-15	CO	Yuma	05125080380000
200336	Engel 1-10	CO	Yuma	05125060980000
200337	Federal Allen 32-18	CO	Yuma	05125082570000
200338	Fonte 1-27	CO	Yuma	05125060650000
200339	Fonte 22-27	CO	Yuma	05125082010000
200340	Fonte 2-27x	CO	Yuma	05125076290000
200341	Fonte 31-27	CO	Yuma	0512507360000
200342	Fonte 3-27	CO	Yuma	05125074230000
200343	Gardner 12-26 SWD	CO	Yuma	05125082470000
200344	Herbert 1-9	CO	Yuma	05125061000000
200345	Herbert 22-9	CO	Yuma	05125079510000
200346	Herbert 24-9	CO	Yuma	05125079400000
200347	Herbert 2-9	CO	Yuma	05125072110000
200348	Herbert 32-9	CO	Yuma	05125080210000

### Exhibit A Schedule 1A - Wells, Units and Off Lease Facilities

Attached To And made a part of the Assignment and Bill of Sale Effective November 1, 2016 Between Caerus Washco LLC and Foundation Energy Fund V-A, LP, Foundation Energy Fund V-B Holding, LLC, Foundation Energy Fund VI-A, LP

Well Number	Well Name	State	County	API
200349	Herbert 34-9	CO	Yuma	05125080220000
200350	Herbert 3-9	CO	Yuma	05125074410000
200351	Herbert 4-9	CO	Yuma	05125074400000
200352	Jessup 41-35	CO	Yuma	05125080740000
200353	Kiser 41-10	CO	Yuma	05125083940000
200354	Kiser 42-10	CO	Yuma	05125082550000
200355	Kn State 1	CO	Yuma	05125060620000
200356	Knapp 21-25	CO	Yuma	05125081670000
200357	Knapp 23-25	CO	Yuma	05125081680000
200358	Lippert 1-8	CO	Yuma	05125060830000
200359	Neuhaus 1-34	CO	Yuma	05125060680000
200360	Neuhaus 41-34	CO	Yuma	05125082090000
200361	Neuhaus 42-34	CO	Yuma	05125082540000
200362	Newton 12-5	CO	Yuma	05125081040000
200363	Odell 21-7	CO	Yuma	05125080160000
200364	Odell 22-8	CO	Yuma	05125080200000
200365	Odell 24-7	CO	Yuma	05125079380000
200366	Odell 24-8	CO	Yuma	05125079460000
200367	Odell 2-7	CO	Yuma	05125072050000
200368	Odell 2-8	CO	Yuma	05125072060000
200369	Odell 32-7	CO	Yuma	05125080170000
200370	Odell 34-8	CO	Yuma	05125079390000
200371	Odell 3-7	CO	Yuma	05125072740000
200372	Odell 3-8	CO	Yuma	05125072750000
200373	Odell 44-7	CO	Yuma	05125080180000
200374	Odell 4-7	CO	Yuma	05125074270000
200375	Odell 4-8	CO	Yuma	05125074280000
200376	Powell 14-34	CO	Yuma	05125084050000
200377	Prescott 44-34	CO	Yuma	05125082080000
200378	Rose 1-18	CO	Yuma	05125060740000
200379	Rose 2-18	CO	Yuma	05125072070000
200380	Rose 22-18	CO	Yuma	05125080270000
200381	Rose 24-18	CO	Yuma	05125079410000
200382	Rose 3-18	CO	Yuma	05125074290000



00568770 1/10/2017 1:58 PM  
Yuma County Recorder, BEVERLY WENGER Page 46 of 63  
ASNBS R 320.00 S 1.00 ST 2.00 D 0.00

### Exhibit A Schedule 1A - Wells, Units and Off Lease Facilities

Attached To And made a part of the Assignment and Bill of Sale Effective November 1, 2016 Between Caerus Washco LLC and Foundation Energy Fund V-A, LP, Foundation Energy Fund V-B Holding, LLC, Foundation Energy Fund VI-A, LP

Well Number	Well Name	State	County	API
200383	Rose 32-18	CO	Yuma	05125080250000
200384	Rose 4-18	CO	Yuma	05125074300000
200385	Rose 44-18	CO	Yuma	05125079420000
200386	Schafer 12-25	CO	Yuma	05125081790000
200387	Schafer 23-25	CO	Yuma	05125081800000
200388	Schafer 42-26	CO	Yuma	05125081810000
200389	Schafer 43-26	CO	Yuma	05125081820000
200390	Simmons 1-24	CO	Yuma	05125060760000
200391	Simmons 2-24	CO	Yuma	05125072800000
200392	Simmons 42-24	CO	Yuma	05125079440000
200393	Simmons 44-24	CO	Yuma	05125080290000
200394	Simmons 44-25	CO	Yuma	05125080850000
200395	Speicher 32-35	CO	Yuma	05125080750000
200396	State 1-16-346	CO	Yuma	05125060950000
200397	State 12-36	CO	Yuma	05125080780000
200398	State 14-36	CO	Yuma	05125080800000
200399	State 16-31	CO	Yuma	05125077290000
200400	State 16-33	CO	Yuma	05125082100000
200401	State 21-16	CO	Yuma	05125082100000
200402	State 22-16	CO	Yuma	05125083960000
200403	State 42-16	CO	Yuma	05125082070000
200404	State 43-16	CO	Yuma	05125082560000
200405	State/L&D 24-36	CO	Yuma	05125082730000
200406	Stone 11-26	CO	Yuma	05125077320000
200407	Stone 12-25	CO	Yuma	05125077300000
200408	Stone 1-25	CO	Yuma	05125074200000
200409	Stone 1-26	CO	Yuma	05125060970000
200410	Stone 2-26	CO	Yuma	05125072270000
200411	Stone 23-26	CO	Yuma	05125077330000
200412	Stone 31-26	CO	Yuma	05125077310000
200413	Stone 3-26	CO	Yuma	05125074210000
200414	Stone 34-26	CO	Yuma	05125077340000
200415	Stone 4-26	CO	Yuma	05125074220000
200416	Stulp 11-1	CO	Yuma	05125079240000





00568770 1/10/2017 1:58 PM  
Yuma County Recorder, BEVERLY WENGER Page 47 of 63  
ASNBS R 320.00 S 1.00 ST 2.00 D 0.00

### Exhibit A Schedule 1A - Wells, Units and Off Lease Facilities


Attached To And made a part of the Assignment and Bill of Sale Effective November 1, 2016 Between Caerus Washco LLC and Foundation Energy Fund V-A, LP, Foundation Energy Fund V-B Holding, LLC, Foundation Energy Fund VI-A, LP

Well Number	Well Name	State	County	API
200417	Stulp 12-1	CO	Yuma	05125079250000
200418	Stulp 23-1	CO	Yuma	05125079260000
200419	Stulp 41-1	CO	Yuma	05125079230000
200420	Stulp 42-1	CO	Yuma	05125080970000
200421	Stulp 43-1	CO	Yuma	05125080950000
200422	Stulp 44-1	CO	Yuma	05125080960000
200423	Stults 31-17	CO	Yuma	05125082530000
200424	Toner 12-28	CO	Yuma	05125079340000
200425	Toner 1-28	CO	Yuma	05125060790000
200426	Toner 14-28	CO	Yuma	05125077390000
200427	Toner 22-28	CO	Yuma	05125077380000
200428	Toner 2-28	CO	Yuma	05125074240000
200429	Toner 3-28	CO	Yuma	05125076300000
200430	Toner 34-28	CO	Yuma	05125077400000
200431	Welp 22-24	CO	Yuma	05125081650000
200432	Welp 23-24	CO	Yuma	05125080840000
200433	Whomble 1-5	CO	Yuma	05125060770000
200434	Whomble 12-5	CO	Yuma	05125080340000
200435	Whomble 1-32	CO	Yuma	05125060750000
200436	Whomble 14-5	CO	Yuma	05125079540000
200437	Whomble 2-5	CO	Yuma	05125071860000
200438	Whomble 21-32	CO	Yuma	05125079520000
200439	Whomble 2-32	CO	Yuma	05125071840000
200440	Whomble 24-32	CO	Yuma	05125079140000
200441	Whomble 3-5	CO	Yuma	05125074440000
200442	Whomble 32-32	CO	Yuma	05125079150000
200443	Whomble 32-5	CO	Yuma	05125080350000
200444	Whomble 3-32	CO	Yuma	05125072990000
200445	Whomble 33-5	CO	Yuma	05125080360000
200446	Whomble 4-32	CO	Yuma	05125073000000
200447	Whomble 43-32	CO	Yuma	05125079160000
200448	Wingfield 33-25	CO	Yuma	05125081780000
200482	Herbert 41-9	CO	Yuma	05125089060000
200483	Herbert 42-9	CO	Yuma	05125089180000

### Exhibit A Schedule 1A - Wells, Units and Off Lease Facilities

Attached To And made a part of the Assignment and Bill of Sale Effective November 1, 2016 Between Caerus Washco LLC and Foundation Energy Fund V-A, LP, Foundation Energy Fund V-B Holding, LLC, Foundation Energy Fund VI-A, LP

Well Number	Well Name	State	County	API
200484	Rose 21-18	CO	Yuma	05125089250000
200485	Rose 23-18	CO	Yuma	05125089050000
200486	Rose 31-18	CO	Yuma	05125089190000
200487	Rose 41-18	CO	Yuma	05125089070000
200488	Rose 43-18	CO	Yuma	05125089040000
200489	Shay 11-7	CO	Yuma	05125089030000
200490	Shay 13-7	CO	Yuma	05125089170000
200491	Shay 33-7	CO	Yuma	05125089240000
200492	Shay 23-7	CO	Yuma	05125089310000
200493	Herbert 44-9	CO	Yuma	05125089290000
200494	Herbert 43-9	CO	Yuma	05125089280000
200495	Herbert 23-9	CO	Yuma	05125089300000
200496	Herbert 14-9	CO	Yuma	05125089390000
200497	Shay 13-8	CO	Yuma	05125089370000
200498	Shay 21-8	CO	Yuma	05125089340000
200499	Shay 31-8	CO	Yuma	05125089360000
200500	Shay 41-8	CO	Yuma	05125089600000
200501	Shay 33-8	CO	Yuma	05125089600000
200528	Shay 11-18	CO	Yuma	05125093900000
200529	Rose 33-18	CO	Yuma	05125092010000
200530	Heath 21-27	CO	Yuma	05125091940000
200531	Heath 22-27	CO	Yuma	05125091990000
200532	Heath 23-27	CO	Yuma	05125091950000
200533	Heath 24-27	CO	Yuma	05125091970000
200534	Renzelman 41-27	CO	Yuma	05125092000000
200535	Heath 42-27	CO	Yuma	05125091980000
200536	Heath 43-27	CO	Yuma	05125091930000
200537	Rose 13-18	CO	Yuma	05125093160000
200538	Whomble 12-33	CO	Yuma	05125092230000
200539	Renzelman 41-33	CO	Yuma	05125092450000
200540	Renzelman 32-33	CO	Yuma	05125092610000
200541	Renzelman 21-33	CO	Yuma	05125092240000
200542	Shay 22-7	CO	Yuma	05125093150000
200543	Shay 23-8	CO	Yuma	05125093260000



00568770 1/10/2017 1:58 PM  
Yuma County Recorder, BEVERLY WENGER Page 49 of 63  
ASNBS R 320.00 S 1.00 ST 2.00 D 0.00

### Exhibit A Schedule 1A - Wells, Units and Off Lease Facilities


Attached To And made a part of the Assignment and Bill of Sale Effective November 1, 2016 Between Caerus Washco LLC and Foundation Energy Fund V-A, LP, Foundation Energy Fund V-B Holding, LLC, Foundation Energy Fund VI-A, LP

Well Number	Well Name	State	County	API
200544	Chapman 23-15	CO	Yuma	05125092490000
200545	Chapman 24-15	CO	Yuma	05125092480000
200546	Ekberg 12-15	CO	Yuma	05125092470000
200547	Ekberg 21-15	CO	Yuma	05125092460000
200548	Ekberg 31-15	CO	Yuma	05125092360000
200549	Ekberg 34-15	CO	Yuma	05125092430000
200550	Ekberg 43-15	CO	Yuma	05125092500000
200551	Pecar 31-24	CO	Yuma	05125092590000
200552	Pecar 32-24	CO	Yuma	05125092580000
200553	Pecar 34-24	CO	Yuma	05125092560000
200554	Simmons 41-15	CO	Yuma	05125092600000
200555	Welp 11-24	CO	Yuma	05125092550000
200556	Welp 12-24	CO	Yuma	05125092540000
200557	Welp 13-24	CO	Yuma	05125092530000
200558	Welp 24-24	CO	Yuma	05125092510000
200559	Shay 34-7	CO	Yuma	05125089270000
200560	Shay 11-8	CO	Yuma	05125093250000
200561	Shay 43-8	CO	Yuma	05125092570000
200562	Pecar 33-24	CO	Yuma	05125092570000
200564	Herbert 21-9	CO	Yuma	05125092570000
200572	Gardner 21-26	CO	Yuma	05125095990000
200573	Fonte 41-27	CO	Yuma	05125095970000
200574	Fonte 12-27	CO	Yuma	05125095980000
200575	Fonte 21-27	CO	Yuma	05125095960000
200576	Fonte 11-27	CO	Yuma	05125095830000
200577	Toner 24-28	CO	Yuma	05125095800000
200578	Gardner 12-26x	CO	Yuma	05125095890000
200579	Fonte 33-27	CO	Yuma	05125095810000
200580	Brown 23-27	CO	Yuma	05125095820000
200581	Brown 33-28	CO	Yuma	05125095860000
200582	Toner 13-28	CO	Yuma	05125095850000
200583	Toner 11-28	CO	Yuma	05125095840000
200584	Toner 21-28	CO	Yuma	05125095790000
200585	Toner 41-28	CO	Yuma	05125095790000

### Exhibit A Schedule 1A - Wells, Units and Off Lease Facilities

Attached To And made a part of the Assignment and Bill of Sale Effective November 1, 2016 Between Caerus Washco LLC and Foundation Energy Fund V-A, LP, Foundation Energy Fund V-B Holding, LLC, Foundation Energy Fund VI-A, LP

Well Number	Well Name	State	County	API
200586	Stone 41-26	CO	Yuma	05125096050000
200587	Keeler 24-26	CO	Yuma	05125095940000
200588	Stone 33-26	CO	Yuma	05125096060000
200589	Gardner 14-26	CO	Yuma	05125096000000
200590	Stone 21-25	CO	Yuma	05125096040000
200591	Brown 44-28	CO	Yuma	05125096010000
200638	Brueggeman 11-13	CO	Yuma	05125103180000
200639	Westerberg 42-7	CO	Yuma	05125103230000
200640	CDM Partnership 43-17	CO	Yuma	05125103540000
200641	Brueggeman 22-14	CO	Yuma	05125103160000
200642	CDM Partnership 34-8	CO	Yuma	05125103190000
200643	CDM Partnership 31-8	CO	Yuma	05125104230000
200644	Prairie Ridge 23-5	CO	Yuma	05125104250000
200645	Hays 13-3	CO	Yuma	05125103910000
200646	Prairie Ridge 14-5	CO	Yuma	05125104300000
200647	Scheppler 14-8	CO	Yuma	05125104290000
200648	Scheppler 34-8	CO	Yuma	05125104310000
200650	Newton 11-4	CO	Yuma	05125104600000
200651	Fix 13-16	CO	Yuma	05125105020000
200655	JT Farms 41-1	CO	Yuma	05125105030000
200657	JT Farms 11-6	CO	Yuma	05125105010000
200658	JT Farms 21-6	CO	Yuma	05125103220000
200683	Diamond G Farms 43-7	CO	Yuma	05125103410000
200684	Welp Family Farms 32-13	CO	Yuma	05125103210000
200685	Diamond G Farms 34-7	CO	Yuma	05125103410000
200686	Welp Family Farms 42-13	CO	Yuma	05125103420000
200687	JT Farms 44-6	CO	Yuma	05125105510000
200688	JT Farms 34-6	CO	Yuma	05125105520000
200689	JT Farms 31-1	CO	Yuma	05125105190000
200690	JT Farms 33-6	CO	Yuma	05125105490000
200691	Newton 22-4	CO	Yuma	05125105050000
200692	Newton 14-5	CO	Yuma	05125106000000
200693	Newton 44-2	CO	Yuma	
200695	Knodel 43-17	CO	Yuma	



00568770 1/10/2017 1:58 PM  
Yuma County Recorder, BEVERLY WENGER Page 51 of 63  
ASNBS R 320.00 S 1.00 ST 2.00 D 0.00

**Exhibit A Schedule 1A - Wells, Units and Off Lease Facilities**

Attached To And made a part of the Assignment and Bill of Sale Effective November 1, 2016 Between Caerus Washco LLC and Foundation Energy Fund V-A, LP, Foundation Energy Fund V-B Holding, LLC, Foundation Energy Fund VI-A, LP

Well Number	Well Name	State	County	API
200696	Knodel 33-17	CO	Yuma	05125105980000
200697	Knodel 31-17	CO	Yuma	05125105930000
200698	Knodel 22-17	CO	Yuma	05125105940000
200699	Knodel 21-17	CO	Yuma	05125105910000
200700	Knodel 41-17	CO	Yuma	05125105920000
200701	Knodel 42-17	CO	Yuma	05125105950000
200702	Knodel 34-17	CO	Yuma	05125105990000
200703	Knodel 32-17	CO	Yuma	05125105960000
200704	Knodel 44-17	CO	Yuma	05125106010000
200705	Knodel 32-16	CO	Yuma	05125106080000
200706	Knodel 11-16	CO	Yuma	05125106150000
200707	Knodel 13-16	CO	Yuma	05125106140000
200708	Knodel 34-16	CO	Yuma	05125106100000
200709	Knodel 14-16	CO	Yuma	05125106020000
200710	Knodel 33-16	CO	Yuma	05125106030000
200711	Knodel 12-16	CO	Yuma	05125106050000
200712	Knodel 24-16	CO	Yuma	05125106110000
200713	Knodel 23-16	CO	Yuma	05125106090000
200714	Knodel 31-16	CO	Yuma	05125106120000
200715	Knodel 42-16	CO	Yuma	05125106130000
200716	Knodel 41-16	CO	Yuma	05125106100000
200717	Brenner 33-5	CO	Yuma	05125103930000
200720	Brenner 34-5	CO	Yuma	05125104750000
200721	Brenner 43-5	CO	Yuma	05125103320000
200722	Brueggeman 11-14	CO	Yuma	051251033690000
200723	Brueggeman 12-13	CO	Yuma	05125103340000
200724	Brueggeman 13-14	CO	Yuma	05125103650000
200725	Brueggeman 24-14	CO	Yuma	05125103520000
200726	CDM Partnership 41-17	CO	Yuma	05125103400000
200727	CDM Partnership 44-8	CO	Yuma	05125103900000
200728	Hays 24-3	CO	Yuma	05125105470000
200729	Hardwick 34-4	CO	Yuma	05125103170000
200730	Kiser 22-10	CO	Yuma	
200731				

### Exhibit A Schedule 1A - Wells, Units and Off Lease Facilities

Attached To And made a part of the Assignment and Bill of Sale Effective November 1, 2016 Between Caerus Washco LLC and Foundation Energy Fund V-A, LP, Foundation Energy Fund V-B Holding, LLC, Foundation Energy Fund VI-A, LP

Well Number	Well Name	State	County	API
200732	Prairie Ridge 13-5	CO	Yuma	05125104240000
200733	Prairie Ridge 41-4	CO	Yuma	05125104210000
200734	Prairie Ridge 42-4	CO	Yuma	05125104220000
200735	Robert & JoAnn Klie 14-27	CO	Yuma	05125098960000
200736	Robert & JoAnn Klie 32-27	CO	Yuma	05125105670000
200737	Robert & JoAnn Klie 33-27	CO	Yuma	05125105660000
200738	Schepler 33-8	CO	Yuma	05125104760000
200739	Schepler 43-8	CO	Yuma	05125104590000
200740	Schepler 44-8	CO	Yuma	05125104280000
200741	Soehner 12-34	CO	Yuma	05125105360000
200742	Soehner 43-33	CO	Yuma	05125105350000
200743	Westerberg 22-7	CO	Yuma	05125103380000
200744	Westerberg 23-8	CO	Yuma	05125103150000
200745	Westerberg 31-7	CO	Yuma	05125103390000
200746	Westerberg 41-7	CO	Yuma	05125107400000
200750	Stults 32-19	CO	Yuma	05125105850000
200751	Stults 42-19	CO	Yuma	051251058430000
200768	Robert & JoAnn Klie 21-27	CO	Yuma	05125105890000
200769	Whomble 11-32	CO	Yuma	05125105860000
200770	Whomble 22-32	CO	Yuma	05125105870000
200771	Whomble 23-32	CO	Yuma	05125105880000
200772	Whomble 31-32	CO	Yuma	05125105870000
200773	Whomble 42-32	CO	Yuma	05125105870000
200774	Whomble 11-5	CO	Yuma	05125108330000
200775	Whomble 34-32	CO	Yuma	05125109780000
200776	CDM Partnership 34-17	CO	Yuma	05125103530000
200777	CDM Partnership 33-17	CO	Yuma	05125103550000
200778	Kiser 11-10	CO	Yuma	05125103290000
200779	Kiser 21-10	CO	Yuma	05125103300000
200780	Brueggeman 21-13	CO	Yuma	05125103310000
200781	Brueggeman 14-14	CO	Yuma	05125103330000
200782	Brueggeman 23-14	CO	Yuma	05125103350000
200783	Brueggeman 21-14	CO	Yuma	05125104340000
200784	Whomble 14-32	CO	Yuma	05125108500000



### Exhibit A Schedule 1A - Wells, Units and Off Lease Facilities

Attached To And made a part of the Assignment and Bill of Sale Effective November 1, 2016 Between Caerus Washco LLC and Foundation Energy Fund V-A, LP, Foundation Energy Fund V-B Holding, LLC, Foundation Energy Fund VI-A, LP

Well Number	Well Name	State	County	API
200785	Whomble 24-5	CO	Yuma	05125108340000
200792	Whomble 22-5	CO	Yuma	05125108350000
200793	Whomble 31-5	CO	Yuma	05125108360000
200794	Robert & JoAnn Klie 11-27	CO	Yuma	05125098990000
200795	Robert & JoAnn Klie 23-34	CO	Yuma	05125105340000
200796	Robert & JoAnn Klie 22-27	CO	Yuma	05125105780000
200797	Robert & JoAnn Klie 13-34	CO	Yuma	05125105330000
200798	Robert & JoAnn Klie 23-27	CO	Yuma	05125105720000
200799	Deterding 22-8	CO	Yuma	05125109730000
200800	Deterding 21-8	CO	Yuma	05125109720000
200801	Deterding 12-8	CO	Yuma	05125109710000
200802	Deterding 11-8	CO	Yuma	05125109770000
200839	Whomble Federal 44-32	CO	Yuma	05125110850000
200840	Whomble Federal 23-5	CO	Yuma	05125110870000
200856	Schafer 22-25	CO	Yuma	05125110530000
200857	Schafer 13-25	CO	Yuma	05125110550000
200858	Schafer 11-25	CO	Yuma	05125110540000
200859	Schafer 33-26	CO	Yuma	05125110560000
200860	Schafer 41-26	CO	Yuma	05125110660000
200861	Coyote Alley 43-25	CO	Yuma	05125110930000
200862	Allison 14-6	CO	Yuma	05125111120000
200863	Allison 24-6	CO	Yuma	05125111130000
200864	Allison 33-6	CO	Yuma	05125111240000
200865	Allison 41-6X	CO	Yuma	05125111590000
200866	Pecar 31-25	CO	Yuma	05125111600000
200867	Pecar 34-25	CO	Yuma	05125110890000
200868	Pecar 43-25	CO	Yuma	05125092520000
200869	Welp 14-24	CO	Yuma	05125110910000
200870	Brethauer 44-1	CO	Yuma	05125096030000
200871	Smith 31-25	CO	Yuma	05125111110000
200873	Allison 23-6	CO	Yuma	05125111650000
200874	Ramsey 34-19	CO	Yuma	05125111670000
200875	Ramsey 41-19	CO	Yuma	05125111580000
200878	Burke 12-3	CO	Yuma	05125111580000

**Exhibit A Schedule 1A - Wells, Units and Off Lease Facilities**

Attached To And made a part of the Assignment and Bill of Sale Effective November 1, 2016 Between Caerus Washco LLC and Foundation Energy Fund V-A, LP, Foundation Energy Fund V-B Holding, LLC, Foundation Energy Fund VI-A, LP

Well Number	Well Name	State	County	API
200879	Burke 21-3	CO	Yuma	05125111560000
200880	Burke 22-3	CO	Yuma	05125111570000
200881	JT Farms 42-1	CO	Yuma	05125112770000
200882	Newton 22-5	CO	Yuma	05125112320000
200883	Newton 31-5	CO	Yuma	05125112330000
200891	Hardwick 11-16	CO	Yuma	05125112070000
200892	Hardwick 13-4	CO	Yuma	05125111750000
200893	Knodel 23-17	CO	Yuma	05125105970000
200894	Robert & JoAnn Kille 24-27	CO	Yuma	05125105790000
200895	CDM Partnership 42-8	CO	Yuma	05125110090000
200896	CDM Partnership 32-8	CO	Yuma	05125110120000
200897	CDM Partnership 33-8	CO	Yuma	05125110250000
200898	Diamond G Farms 44-7	CO	Yuma	05125110260000
200899	Westerberg 24-8	CO	Yuma	05125110250000
200901	Westerberg 32-7	CO	Yuma	05125110110000
200902	Westerberg 12-7	CO	Yuma	05125112520000
200906	State 33-35X	CO	Yuma	05125114500000
200918	Smith 22-25	CO	Yuma	05125096140000
200919	Smith 32-25	CO	Yuma	05125096020000
200925	State 16-16	CO	Yuma	05125065940000
200926	State 44-36	CO	Yuma	05125112800000
200951	Soehner 1-15	CO	Yuma	05125061260000
200952	K & L Enterprises 1-9	CO	Yuma	05125061250000



00568770 1/10/2017 1:58 PM  
Yuma County Recorder, BEVERLY WENGER Page 55 of 63  
ASNBSR 320.00 S 1.00 ST 2.00 D 0.00

Exhibit A Schedule 2 - Permits and Easements  
Attached To And made A Part of Assignment and Bill of Sale Effective November 1, 2016  
Between Caerus, Washco LLC and Foundation Energy Fund V-A, LP, Foundation Energy Fund V-A, LP

Contract Number	Record type	Grantor/Description	Grantee	Effective Date	State	County	Description	Book	Page	Ref
CO 011.151.000	SUR	Justin Hardwick	Petroleum Development Corporation	10/03/05	CO	Yuma	Township 2 South, Range 45 West, 6th P.M. Section 23; SE4SW4 Compressor Booster for the Vernon Compression Station			
CO 011.152.000	SUR	Barry R. Allison And Stephen A. Allison	Plains Petroleum Operating Company	09/21/99	CO	Yuma	Township 2 South, Range 43 West, 6th P.M. Section 6; Lot 1 (NENE)			
CO 011.153.000	SUR	Curtis And Shana Gardner	Plains Petroleum Operating Company	07/24/00	CO	Yuma	Township 2 North, Range 45 West, 6th P.M. Section 26; SWNW			514085
CO 011.154.000	SUR	Marion Chapman	Copeneration Holdings, Llc	08/01/03	CO	Yuma	Township 2 South, Range 44 West, 6th P.M. Section 5; NW4W			
CO 011.155.000	SUR	Harold Blach, General Manager Of Herman Blach Land Company	Petroleum Development Corporation	06/19/08	CO	Yuma	Township 2 North, Range 45 West 6TH P.M. SECTION 18-52			
CO 011.156.000	SUR	NEWTON FARMS PARTNERSHIP	KANCO GATHERING COMPANY	10/01/92	CO	YUMA	TOWNSHIP 1 NORTH, RANGE 46 WEST SECTION 200' BY 200' TRACT IN SENE	712	21	525984
CO 011.158.000	ROW	State Of Colorado Right-of-Way No. 3403	Petroleum Development Corporation	03/23/08	CO	Yuma	A 30 FOOT WIDE PIPELINE RIGHT OF WAY LOCATED IN SECTION 16, TOWNSHIP 4 SOUTH, RANGE 42 WEST, 6PM, COUNTY OF YUMA, STATE OF COLORADO, BEING FIFTEEN FEET ON EACH SIDE OF THE FOLLOWING CENTERLINE: COMMENCING AT THE WEST QUARTER CORNER OF SAID SECTION 16, A FOUND 3-14 BRASS CAP; THENCE N09°35'49"W ON THE WEST LINE OF THE NW4 OF SAID SECTION 16, 60.00 FEET TO THE POINT OF BEGINNING; THENCE DEPARTING SAID WEST LINE N88°48'38"E, 2164.40 FEET; THENCE N88°17'33"E, 3.443.86 FEET; THENCE N06°03'30"E, 2.505.76 FEET TO THE POINT OF TERMINUS ON THE NORTH LINE OF THE NE OF SAID SECTION 16, FROM WHICH THE NE CORNER OF SAID SECTION 16 A SET 3.46 REAR AND 3.14" ALUMINUM CAP STAMPED P.L.S #97910 BEARS N88°49'46"E, 133.26 FEET CONTAINING 5.59 ACRES MORE OR LESS.	719	56	468744
CO 011.159.000	ROW	Ryan W Shay	Petroleum Development Corporation	02/01/06	CO	Yuma	ROAD #1 FROM SHAY 31.7 WELL, LOCATED IN THE NWME OF SEC. 7, T.2S, R.43W, TO THE ALLISON 34.6 WELL, LOCATED IN THE SWSE OF SEC. 6, T.2S, R.43W. ROAD #2 FROM THE ODELL 4.8 WELL, LOCATED IN THE SWNW OF SEC. 8, T.2S, R.43W TO THE SHAY 11.8 WELL, LOCATED IN THE NWNW OF SEC. 8, T.2S, R.43W. ROAD #3 FROM THE SHAY 22.8 WELL LOCATED IN THE SENE OF SEC. 8, T.2S, R.43W, TO THE SHAY 21.9 WELL LOCATED IN THE NENE OF SEC. 8, T.2S, R.43W. ROAD #4 FROM THE ODELL 3.8 WELL, LOCATED IN THE SWNE OF SEC. 8, T.2S, R.43W, TO THE SHAY 31.8 WELL LOCATED IN THE NWNE OF SEC. 8, T.2S, R.43W. ROAD #5 FROM THE MAIN ROAD (COUNTY ROAD 22) ALONG THE EAST PROPERTY LINE OF THE WEST THREE-QUARTERS OF THE SE OF SEC. 8, T.2S, R.43W TO THE ROSE 4.8 WELL LOCATED IN THE E2NESE OF SEC. 8, T.2S, R.43W. ALL LANDS LOCATED IN YUMA COUNTY, COLORADO	719	48	468740
CO 011.160.000	ROW	Harry E. Ehsberg & Beulah Ehsberg	Plains Petroleum Operating Company	06/20/93	CO	Yuma	Township 2 South, Range 43 West Section 9; SENW, SWNE, NWSE, SWNW, SWSE, N2N2, SENE, E2SE Section 15; S2	684	522	458722
CO 011.161.000	ROW	Eugene V. & Ruth E. Stone	Plains Petroleum Operating Company	06/11/93	CO	Yuma	Township 1 North, Range 45 West Section 25; N2NW, SWNW Section 26; NE, N2SE, SWSE	684	520	458721
CO 011.162.000	ROW	Hubert R. & Gwendolyn Canner	Plains Petroleum Operating Company	09/11/90	CO	Yuma	Township 2 South, Range 43 West, 6th P.M. Sec 27; E2W2, W2Z2	649	607	446836
CO 011.163.000	ROW	Betty J. Jeurink	Plains Petroleum Operating Company	09/11/90	CO	Yuma	Township 2 South, Range 43 West, 6th P.M. Sec 27; W2SW	649	604	446835
CO 011.164.000	ROW	Kenneth E. & Mary Lou Reese	Plains Petroleum Operating Company	09/16/87	CO	Yuma	Township 2 South, Range 43 West, 6th P.M. Sec 18; S2NW, NWSW	719	50	468741
CO 011.165.000	ROW	Clifford & Mona Odell	Plains Petroleum Operating Company	08/21/87	CO	Yuma	Township 2 South, Range 43 West, 6th P.M. Sec 7; SW Sec 18; N2NW	685	326	458979
CO 011.166.000	ROW	Benny L. & Diana J. Central	Plains Petroleum Operating Company	06/11/93	CO	Yuma	Township 2 South, Range 43 West, 6th P.M. Sec 7; W2 East of Hwy, W2W2SE, SE5WSE, S3SESE Sec 18; S2NW, E2SW, E2W2SW, SW5W5W	685	22	458739
CO 011.167.000	ROW	C. Elaine Barner & Barry R. Allison	Plains Petroleum Operating Company	09/27/90	CO	Yuma	Township 2 South, Range 43 West, 6th P.M. Sec 8; SWNE	684	524	458723
CO 011.168.000	ROW	Clifford H. & Mona L. Odell	Plains Petroleum Operating Company	09/04/90	CO	Yuma	Township 2 South, Range 43 West, 6th P.M. Sec 7; E2 Sec 8; SE	719	52	468742
CO 011.169.000	ROW	William O. Simmons	Plains Petroleum Operating Company	09/10/90	CO	Yuma	Township 2 South, Range 43 West, 6th P.M. Sec 24; E2	719	54	468743
CO 011.170.000	ROW	Alvin B. & Maxine Jacobs	Plains Petroleum Operating Company	06/10/93	CO	Yuma	Township 1 North, Range 43 West, 6th P.M. Sec 7; NESE, E2NWSE, NE5WSE, N2SESE	735	72	473308
CO 011.171.000	ROW	Darin J. Brown	Plains Petroleum Operating Company	06/11/93	CO	Yuma	Township 1 North, Range 43 West Section 28; SE Yuma County, CO			
CO 011.172.000	ROW	Norma N. Thomas	Plains Petroleum Operating Company	07/25/94	CO	Yuma	Township 1 North, Range 43 West Section 34; NW			
CO 011.174.000	ROW	Lester M. & Edna G. Gillett	Plains Petroleum Operating Company	07/25/94	CO	Yuma	Township 1 South, Range 43 West, 6th P.M. Section 29; W2			
CO 011.174.000	ROW	Susan K. Thornton (f/k/a Susan K. Moore) A Married Woman Dealing In Her Sole And Separate Property	Plains Petroleum Operating Company	07/25/94	CO	Yuma	Township 1 South, Range 43 West, 6th P.M. Section 29; W2			
CO 011.174.000	ROW	Susan K. Thornton (f/k/a Susan K. Moore) A Married Woman Dealing In Her Sole And Separate Property	Plains Petroleum Operating Company	07/25/94	CO	Yuma	Township 1 South, Range 43 West, 6th P.M. Section 29; W2			
CO 011.174.000	ROW	Susan K. Thornton (f/k/a Susan K. Moore) A Married Woman Dealing In Her Sole And Separate Property	Plains Petroleum Operating Company	07/25/94	CO	Yuma	Township 1 South, Range 43 West, 6th P.M. Section 29; W2			
CO 011.174.000	ROW	Susan K. Thornton (f/k/a Susan K. Moore) A Married Woman Dealing In Her Sole And Separate Property	Plains Petroleum Operating Company	07/25/94	CO	Yuma	Township 1 South, Range 43 West, 6th P.M. Section 29; W2			
CO 011.174.000	ROW	Susan K. Thornton (f/k/a Susan K. Moore) A Married Woman Dealing In Her Sole And Separate Property	Plains Petroleum Operating Company	07/25/94	CO	Yuma	Township 1 South, Range 43 West, 6th P.M. Section 29; W2			
CO 011.174.000	ROW	Susan K. Thornton (f/k/a Susan K. Moore) A Married Woman Dealing In Her Sole And Separate Property	Plains Petroleum Operating Company	07/25/94	CO	Yuma	Township 1 South, Range 43 West, 6th P.M. Section 29; W2			
CO 011.174.000	ROW	Susan K. Thornton (f/k/a Susan K. Moore) A Married Woman Dealing In Her Sole And Separate Property	Plains Petroleum Operating Company	07/25/94	CO	Yuma	Township 1 South, Range 43 West, 6th P.M. Section 29; W2			
CO 011.174.000	ROW	Susan K. Thornton (f/k/a Susan K. Moore) A Married Woman Dealing In Her Sole And Separate Property	Plains Petroleum Operating Company	07/25/94	CO	Yuma	Township 1 South, Range 43 West, 6th P.M. Section 29; W2			
CO 011.174.000	ROW	Susan K. Thornton (f/k/a Susan K. Moore) A Married Woman Dealing In Her Sole And Separate Property	Plains Petroleum Operating Company	07/25/94	CO	Yuma	Township 1 South, Range 43 West, 6th P.M. Section 29; W2			
CO 011.174.000	ROW	Susan K. Thornton (f/k/a Susan K. Moore) A Married Woman Dealing In Her Sole And Separate Property	Plains Petroleum Operating Company	07/25/94	CO	Yuma	Township 1 South, Range 43 West, 6th P.M. Section 29; W2			
CO 011.174.000	ROW	Susan K. Thornton (f/k/a Susan K. Moore) A Married Woman Dealing In Her Sole And Separate Property	Plains Petroleum Operating Company	07/25/94	CO	Yuma	Township 1 South, Range 43 West, 6th P.M. Section 29; W2			
CO 011.174.000	ROW	Susan K. Thornton (f/k/a Susan K. Moore) A Married Woman Dealing In Her Sole And Separate Property	Plains Petroleum Operating Company	07/25/94	CO	Yuma	Township 1 South, Range 43 West, 6th P.M. Section 29; W2			
CO 011.174.000	ROW	Susan K. Thornton (f/k/a Susan K. Moore) A Married Woman Dealing In Her Sole And Separate Property	Plains Petroleum Operating Company	07/25/94	CO	Yuma	Township 1 South, Range 43 West, 6th P.M. Section 29; W2			
CO 011.174.000	ROW	Susan K. Thornton (f/k/a Susan K. Moore) A Married Woman Dealing In Her Sole And Separate Property	Plains Petroleum Operating Company	07/25/94	CO	Yuma	Township 1 South, Range 43 West, 6th P.M. Section 29; W2			
CO 011.174.000	ROW	Susan K. Thornton (f/k/a Susan K. Moore) A Married Woman Dealing In Her Sole And Separate Property	Plains Petroleum Operating Company	07/25/94	CO	Yuma	Township 1 South, Range 43 West, 6th P.M. Section 29; W2			
CO 011.174.000	ROW	Susan K. Thornton (f/k/a Susan K. Moore) A Married Woman Dealing In Her Sole And Separate Property	Plains Petroleum Operating Company	07/25/94	CO	Yuma	Township 1 South, Range 43 West, 6th P.M. Section 29; W2			
CO 011.174.000	ROW	Susan K. Thornton (f/k/a Susan K. Moore) A Married Woman Dealing In Her Sole And Separate Property	Plains Petroleum Operating Company	07/25/94	CO	Yuma	Township 1 South, Range 43 West, 6th P.M. Section 29; W2			
CO 011.174.000	ROW	Susan K. Thornton (f/k/a Susan K. Moore) A Married Woman Dealing In Her Sole And Separate Property	Plains Petroleum Operating Company	07/25/94	CO	Yuma	Township 1 South, Range 43 West, 6th P.M. Section 29; W2			
CO 011.174.000	ROW	Susan K. Thornton (f/k/a Susan K. Moore) A Married Woman Dealing In Her Sole And Separate Property	Plains Petroleum Operating Company	07/25/94	CO	Yuma	Township 1 South, Range 43 West, 6th P.M. Section 29; W2			
CO 011.174.000	ROW	Susan K. Thornton (f/k/a Susan K. Moore) A Married Woman Dealing In Her Sole And Separate Property	Plains Petroleum Operating Company	07/25/94	CO	Yuma	Township 1 South, Range 43 West, 6th P.M. Section 29; W2			
CO 011.174.000	ROW	Susan K. Thornton (f/k/a Susan K. Moore) A Married Woman Dealing In Her Sole And Separate Property	Plains Petroleum Operating Company	07/25/94	CO	Yuma	Township 1 South, Range 43 West, 6th P.M. Section 29; W2			
CO 011.174.000	ROW	Susan K. Thornton (f/k/a Susan K. Moore) A Married Woman Dealing In Her Sole And Separate Property	Plains Petroleum Operating Company	07/25/94	CO	Yuma	Township 1 South, Range 43 West, 6th P.M. Section 29; W2			
CO 011.174.000	ROW	Susan K. Thornton (f/k/a Susan K. Moore) A Married Woman Dealing In Her Sole And Separate Property	Plains Petroleum Operating Company	07/25/94	CO	Yuma	Township 1 South, Range 43 West, 6th P.M. Section 29; W2			
CO 011.174.000	ROW	Susan K. Thornton (f/k/a Susan K. Moore) A Married Woman Dealing In Her Sole And Separate Property	Plains Petroleum Operating Company	07/25/94	CO	Yuma	Township 1 South, Range 43 West, 6th P.M. Section 29; W2			
CO 011.174.000	ROW	Susan K. Thornton (f/k/a Susan K. Moore) A Married Woman Dealing In Her Sole And Separate Property	Plains Petroleum Operating Company	07/25/94	CO	Yuma	Township 1 South, Range 43 West, 6th P.M. Section 29; W2			
CO 011.174.000	ROW	Susan K. Thornton (f/k/a Susan K. Moore) A Married Woman Dealing In Her Sole And Separate Property	Plains Petroleum Operating Company	07/25/94	CO	Yuma	Township 1 South, Range 43 West, 6th P.M. Section 29; W2			
CO 011.174.000	ROW	Susan K. Thornton (f/k/a Susan K. Moore) A Married Woman Dealing In Her Sole And Separate Property	Plains Petroleum Operating Company	07/25/94	CO	Yuma	Township 1 South, Range 43 West, 6th P.M. Section 29; W2			
CO 011.174.000	ROW	Susan K. Thornton (f/k/a Susan K. Moore) A Married Woman Dealing In Her Sole And Separate Property	Plains Petroleum Operating Company	07/25/94	CO	Yuma	Township 1 South, Range 43 West, 6th P.M. Section 29; W2			
CO 011.174.000	ROW	Susan K. Thornton (f/k/a Susan K. Moore) A Married Woman Dealing In Her Sole And Separate Property	Plains Petroleum Operating Company	07/25/94	CO	Yuma	Township 1 South, Range 43 West, 6th P.M. Section 29; W2			
CO 011.174.000	ROW	Susan K. Thornton (f/k/a Susan K. Moore) A Married Woman Dealing In Her Sole And Separate Property	Plains Petroleum Operating Company	07/25/94	CO	Yuma	Township 1 South, Range 43 West, 6th P.M. Section 29; W2			
CO 011.174.000	ROW	Susan K. Thornton (f/k/a Susan K. Moore) A Married Woman Dealing In Her Sole And Separate Property	Plains Petroleum Operating Company	07/25/94	CO	Yuma	Township 1 South, Range 43 West, 6th P.M. Section 29; W2			
CO 011.174.000	ROW	Susan K. Thornton (f/k/a Susan K. Moore) A Married Woman Dealing In Her Sole And Separate Property	Plains Petroleum Operating Company	07/25/94	CO	Yuma	Township 1 South, Range 43 West, 6th P.M. Section 29; W2			
CO 011.174.000	ROW	Susan K. Thornton (f/k/a Susan K. Moore) A Married Woman Dealing In Her Sole And Separate Property	Plains Petroleum Operating Company	07/25/94	CO	Yuma	Township 1 South, Range 43 West, 6th P.M. Section 29; W2			
CO 011.174.000	ROW	Susan K. Thornton (f/k/a Susan K. Moore) A Married Woman Dealing In Her Sole And Separate Property	Plains Petroleum Operating Company	07/25/94	CO	Yuma	Township 1 South, Range 43 West, 6th P.M. Section 29; W2			
CO 011.174.000	ROW	Susan K. Thornton (f/k/a Susan K. Moore) A Married Woman Dealing In Her Sole And Separate Property	Plains Petroleum Operating Company	07/25/94	CO	Yuma	Township 1 South, Range 43 West, 6th P.M. Section 29; W2			
CO 011.174.000	ROW	Susan K. Thornton (f/k/a Susan K. Moore) A Married Woman Dealing In Her Sole And Separate Property	Plains Petroleum Operating Company	07/25/94	CO	Yuma	Township 1 South, Range 43 West, 6th P.M. Section 29; W2			
CO 011.174.000	ROW	Susan K. Thornton (f/k/a Susan K. Moore) A Married Woman Dealing In Her Sole And Separate Property	Plains Petroleum Operating Company	07/25/94	CO	Yuma	Township 1 South, Range 43 West, 6th P.M. Section 29; W2			
CO 011.174.000	ROW	Susan K. Thornton (f/k/a Susan K. Moore) A Married Woman Dealing In Her Sole And Separate Property	Plains Petroleum Operating Company	07/25/94	CO	Yuma	Township 1 South, Range 43 West, 6th P.M. Section 29; W2			
CO 011.174.000	ROW	Susan K. Thornton (f/k/a Susan K. Moore) A Married Woman Dealing In Her Sole And Separate Property	Plains Petroleum Operating Company	07/25/94	CO	Yuma	Township 1 South, Range 43 West, 6th P.M. Section 29; W2			
CO 011.174.000	ROW	Susan K. Thornton (f/k/a Susan K. Moore) A Married Woman Dealing In Her Sole And Separate Property	Plains Petroleum Operating Company	07/25/94	CO	Yuma	Township 1 South, Range 43 West, 6th P.M. Section 29; W2			
CO 011.174.000	ROW	Susan K. Thornton (f/k/a Susan K. Moore) A Married Woman Dealing In Her Sole And Separate Property	Plains Petroleum Operating Company	07/25/94	CO	Yuma	Township 1 South, Range 43 West, 6th P.M. Section 29; W2			
CO 011.174.000	ROW	Susan K. Thornton (f/k/a Susan K. Moore) A Married Woman Dealing In Her Sole And Separate Property	Plains Petroleum Operating Company	07/25/94	CO	Yuma	Township 1 South, Range 43 West, 6th P.M. Section 29; W2			
CO 011.174.000	ROW	Susan K. Thornton (f/k/a Susan K. Moore) A Married Woman Dealing In Her Sole And Separate Property	Plains Petroleum Operating Company	07/25/94	CO	Yuma	Township 1 South, Range 43 West, 6th P.M. Section 29; W2			
CO 011.174.000	ROW	Susan K. Thornton (f/k/a Susan K. Moore) A Married Woman Dealing In Her Sole And Separate Property	Plains Petroleum Operating Company	07/25/94	CO	Yuma	Township 1 South, Range 43 West, 6th P.M. Section 29; W2			
CO 011.174.000	ROW	Susan K. Thornton (f/k/a Susan K. Moore) A Married Woman Dealing In Her Sole And Separate Property	Plains Petroleum Operating Company	07/25/94	CO	Yuma	Township 1 South, Range 43 West, 6th P.M. Section 29; W2			
CO 011.174.000	ROW	Susan K. Thornton (f/k/a Susan K. Moore) A Married Woman Dealing In Her Sole And Separate Property	Plains Petroleum Operating Company	07/25/94	CO	Yuma	Township 1 South, Range 43 West, 6th P.M. Section 29; W2			
CO 011.174.000	ROW	Susan K. Thornton (f/k/a Susan K. Moore) A Married Woman Dealing In Her Sole And Separate Property	Plains Petroleum Operating Company	07/25/94	CO	Yuma	Township 1 South, Range 43 West, 6th P.M. Section 29; W2			
CO 011.174.000	ROW	Susan K. Thornton (f/k/a Susan K. Moore) A Married Woman Dealing In Her Sole And Separate Property	Plains Petroleum Operating Company	07/25/94	CO	Yuma	Township 1 South, Range 43 West, 6th P.M. Section 29; W2			
CO 011.174.000	ROW	Susan K. Thornton (f/k/a Susan K. Moore) A Married Woman Dealing In Her Sole And Separate Property	Plains Petroleum Operating Company	07/25/94	CO	Yuma	Township 1 South, Range 43 West, 6th P.M. Section 29; W2			
CO 011.174.000	ROW	Susan K. Thornton (f/k/a Susan K. Moore) A Married Woman Dealing In Her Sole And Separate Property	Plains Petroleum Operating Company	07/25/94	CO	Yuma	Township 1 South, Range 43 West, 6th P.M. Section 29; W2			
CO 011.174.000	ROW	Susan K. Thornton (f/k/a Susan K. Moore) A Married Woman Dealing In Her Sole And Separate Property	Plains Petroleum Operating Company	07/25/94	CO	Yuma	Township 1 South, Range 43 West, 6th P.M. Section 29; W2			
CO 011.174.000	ROW	Susan K. Thornton (f/k/a Susan K. Moore) A Married Woman Dealing In Her Sole And Separate Property	Plains Petroleum Operating Company	07/25/94	CO	Yuma	Township 1 South, Range 43 West, 6th P.M. Section 29; W2			
CO 011.174.000	ROW	Susan K. Thornton (f/k/a Susan K. Moore) A Married Woman Dealing In Her Sole And Separate Property	Plains Petroleum Operating Company	07/25/94	CO	Yuma	Township 1 South, Range 43 West, 6th P.M. Section 29; W2			
CO 011.174.000	ROW	Susan K. Thornton (f/k/a Susan K. Moore) A Married Woman Dealing In Her Sole And Separate Property	Plains Petroleum Operating Company	07/25/94	CO	Yuma	Township 1 South, Range 43 West, 6th P.M. Section 29; W2			
CO 011.174.000	ROW	Susan K. Thornton (f/k/a Susan K. Moore) A Married Woman Dealing In Her Sole And Separate Property	Plains Petroleum Operating Company	07/25/94	CO	Yuma	Township 1 South, Range 43 West, 6th P.M. Section 29; W2			
CO 011.174.000	ROW	Susan K. Thornton (f/k/a Susan K. Moore) A Married Woman Dealing In Her Sole And Separate Property	Plains Petroleum Operating Company	07/25/94	CO	Yuma	Township 1 South, Range 43 West, 6th P.M. Section 29; W2			
CO 011.174.000	ROW	Susan K. Thornton (f/k/a Susan K. Moore) A Married Woman Dealing In Her Sole And Separate Property	Plains Petroleum Operating Company	07/25/94	CO	Yuma	Township 1 South, Range 43 West, 6th P.M. Section 29; W2			
CO 011.174.000	ROW	Susan K. Thornton (f/k/a Susan K. Moore) A Married Woman Dealing In Her Sole And Separate Property	Plains Petroleum Operating Company	07/25/94	CO	Yuma	Township 1 South, Range 43 West, 6th P.M. Section 29; W2			
CO 011.174.000	ROW	Susan K. Thornton (f/k/a Susan K. Moore) A Married Woman Dealing In Her Sole And Separate Property	Plains Petroleum Operating Company	07/25/94	CO	Yuma	Township 1 South, Range 43 West, 6th P.M. Section 29; W2			
CO 011.174.000	ROW	Susan K. Thornton (f/k/a Susan K. Moore) A Married Woman Dealing In Her Sole And Separate Property	Plains Petroleum Operating Company	07/25/94	CO	Yuma	Township 1 South, Range 43 West, 6th P.M. Section 29; W2			
CO 011.174.000	ROW	Susan K. Thornton (f/k/a Susan K. Moore) A Married Woman Dealing In Her Sole And Separate Property	Plains Petroleum Operating Company	07/25/94	CO	Yuma	Township 1 South, Range 43 West, 6th P.M. Section 29; W2			
CO 011.174.000	ROW	Susan K. Thornton (f/k/a Susan K. Moore) A Married Woman Dealing In Her Sole And Separate Property	Plains Petroleum Operating Company	07/25/94	CO	Yuma	Township 1 South, Range 43 West, 6th P.M. Section 29; W2			
CO 011.174.000	ROW	Susan K. Thornton (f/k/a Susan K. Moore) A Married Woman Dealing In Her Sole And Separate Property	Plains Petroleum Operating Company	07/25/9						



**Exhibit A Schedule 2 - Permits and Easements**

Attached to And made A Part of Assignment and Bill of Sale Effective November 1, 2016  
Between Caevus Washco LLC and Foundation Energy Fund V-A, LP, Foundation Energy Fund V-B Holding, LLC, Foundation Energy Fund V-I-A, LP

Contract Number	Record type	Grantor/Description	Grantee	Effective Date	State	County	Description	Book	Page	Ref
ROW 423	PIPELINE	Pipeline ROW 6-15-93 - Genova Deterding - 1N-45W-26-E2SW		06/15/93	CO	Yuma	T1N45W 26 E2SW			
ROW 425	PIPELINE	Pipe Ease - Gary & Theresa Newton - 1N-46W-2-SE		04/06/07	CO	Yuma	T1N46W 2 SE			
ROW 428	PIPELINE	Pipe Ease - Gary & Theresa Newton - 1N-46W-2-SW		04/12/07	CO	Yuma	T1N46W 2 SW			
ROW 429	PIPELINE	Pipeline Ease - Schaefer - 2S-44W-8-SE		08/24/07	CO	Yuma	T2S R44W 8 SE			
ROW 430	PIPELINE	Pipeline ROW 7-6-93 - Kenneth E & Mary Lou Rose - 2S-43W-18-52, 52N2, NENE		07/06/93	CO	Yuma	T2S R43W 18 52, 52N2, NENE			
ROW 431	PIPELINE	Pipe Ease - Gary & Theresa Newton - 1N-45W-5-SW		04/06/07	CO	Yuma	T1N45W 5 SW			
ROW 433	PIPELINE	Pipeline ROW - 5-26-95 - E. Annette Jones - 1N-45W-28- N2, SW		05/26/95	CO	Yuma	T1N45W 28 N2, SW			
ROW 434	PIPELINE	Pipeline Ease - Hardwick - 2S-44W-4-SE		08/08/07	CO	Yuma	T2S R44W 4 SE			
ROW 435	PIPELINE	Pipe Ease - Gary & Theresa Newton - 1N-45W-4-NW		04/06/07	CO	Yuma	T1N45W 4 NW			
ROW 436	PIPELINE	Pipeline ROW 5-19-95 - Harry E. & Beulah Eberg - 2S-43W-15-N2 - Eberg 2-15, Eberg 4-15		05/19/95	CO	Yuma	T2S R43W 15 N2			
ROW 438	PIPELINE	Pipe Ease - Gary & Theresa Newton - 1N-45W-5-NW		04/12/07	CO	Yuma	T1N45W 5 NW			
ROW 439	PIPELINE	Pipeline ROW 5-21-87 - Albert Weip - 2S-44W-13-SE		09/21/87	CO	Yuma	T2S R44W 13 SE			
ROW 440	PIPELINE	Pipeline Easement - JT Farms - 1N-45W-6-NW		04/18/07	CO	Yuma	T1N45W 6 NW			
ROW 441	PIPELINE	Pipeline ROW - 7-16-93 - E. Annette Toner - 1N-45W-28- NE		07/16/93	CO	Yuma	T1N45W 28 NE			
ROW 442	PIPELINE	Pipeline ROW - Hardwick - 2S-44W-4-SW, 9-W2SW		08/07/08	CO	Yuma	T2S R44W 4			
ROW 444	PIPELINE	Pipeline ROW - Newton - 1N-45W-4-S2N2		08/14/08	CO	Yuma	T1N45W 4 S2N2			
ROW 445	PIPELINE	Pipeline ROW 6-23-93 - Barry Allison - 1S-44W-29- E2		06/23/93	CO	Yuma	T1S R44W 29 E2			
ROW 447	PIPELINE	Pipeline ROW 12-10-91 - Rowe Shively et al - 2S-43W-32- SE - Whomble 3-32		12/10/91	CO	Yuma	T2S R43W 32 SE			
ROW 448	PIPELINE	Pipe Ease - Prairie Ridge Rav T - 2S-44W-4-NE, 5-SW		08/13/07	CO	Yuma	T2S R44W 4 NE			
ROW 449	PIPELINE	Pipeline ROW 12-10-91 - Kevin Shively et al - 2S-43W-32- SE - Whomble 3-32		12/10/91	CO	Yuma	T2S R43W 32 SE			
ROW 451	PIPELINE	Pipeline ROW 9-11-90 - Rhoda P. & Alfred W. Renzelman - 2S-43W-33- E2, E2W2		09/11/90	CO	Yuma	T2S R43W 33 E2, E2W2			
ROW 452	PIPELINE	Pipeline Easement - JT Farms - 1N-45W-6-W2SE		04/18/07	CO	Yuma	T1N45W 6 W2SE			
ROW 453	PIPELINE	Pipe Ease - Gary & Theresa Newton - 1N-45W-6-E2SE		04/10/07	CO	Yuma	T1N45W 6 E2SE			
ROW 454	PIPELINE	Pipeline ROW 12-10-91 - Rowe Shively et al - 2S-43W-32- W2SW, Whomble 4-32		12/10/91	CO	Yuma	T2S R43W 32 W2SW			
ROW 455	PIPELINE	Pipeline Easement - Mike Newton - 1N-45W-6-E2SE		04/11/07	CO	Yuma	T1N45W 6 E2SE			
ROW 456	PIPELINE	Pipeline ROW 6-23-93 - Bert Allen - 3S-43W-5- W2SW		06/23/93	CO	Yuma	T3S R43W 5 W2SW			
ROW 457	PIPELINE	ROW Agreement dtd 8-16-05 - Justin Hardwick to PDC - 2S-45W-26-SENW		08/16/05	CO	Yuma	T2S R45W 26 SENW			
ROW 458	PIPELINE	Pipe Ease - Kile - 4S-42W-3-N2N2, 3S-42W-34-S2, 3S-42W-32-All (Kamas)		03/12/08	CO	Yuma	T4S R42W 34 3 S2 N2N2			
ROW 461	PIPELINE	Pipeline Ease - Kile - 3S-42W-27-E2-Yuma, 3S-42W-20-Lot 2, 29-Lot 1, Cheyenne		04/18/08	CO	Yuma	T3S R42W 27			
ROW 462	PIPELINE	Pipeline Ease - Kema - 3S-42W-17-Pt of S2S2		03/18/08	CO	Yuma	T3S R42W 17 S2S2 part of			
ROW 464	PIPELINE	Pipeline Ease - 3S-42W-10-N2N2S2, S2S2N2		04/15/08	CO	Yuma	T3S R42W 10 N2N2S2, S2S2N2			



Exhibit A Schedule 2 - Permits and Easements

Attached To And made A Part of Assignment and Bill of Sale Effective November 1, 2016  
Between Caerus Washco LLC and Foundation Energy Fund V-A, LP, Foundation Energy Fund V-B Holding, LLC, Foundation Energy Fund V-A, LP

Contract Number	Record type	Grantor/Description	Grantee	Effective Date	State	County	Description	Book	Page	Ref
ROW 465	PIPELINE	Pipeline Easement - Scheppler Farms - 25-44W-8-52		04/12/07	CO	Yuma	T25 R44W 8 S2			
ROW 473	ROAD_EASEMENT	ROW & Road Easement - Fix - 25-44W-13 - SWSE		06/29/05	CO	Yuma	T25 R44W 13 SWSE			
ROW 474	ROAD_EASEMENT	ROW & Road Easement - Fix - 25-44W-13-52SW		06/29/05	CO	Yuma	T25 R44W 13 SWSE			
ROW 475	PIPELINE	Pipe Easement - Norman & Diane Hays - 25-44W-3-SW		06/28/07	CO	Yuma	T25 R44W 3 SW			
ROW 482	PIPELINE	Pipe Easement - Bremner - 25-44W-5-SE		07/25/07	CO	Yuma	T25 R44W 5 SE			
ROW 488	PIPELINE	PIPELINE ROW & EASEMENT DTD 02/26/2008   T4S-R42W-SEC. 9-S2NE, SE & SEC. 17 - ALL   STEVEN & SUSAN KRODEL & PDC		02/26/08	CO	Yuma	T4SR42W 9 S2NE, SE & SEC. 17 - ALL			
ROW 489	PIPELINE	PIPELINE ROW & EASEMENT DTD 02/27/2008   T4S-R42W-SEC. 4; E2E2 & SEC. 9; N2NE   BEULAH M. SOEHNEN, INDIVIDUALLY AND AS TRUSTEE OF THE KALE SOEHNEN FAMILY TRUST & PDC		02/27/08	CO	Yuma	T4SR42W 4 E2E2 & SEC. 9; N2NE			
ROW 490	PIPELINE	PIPELINE ROW & EASEMENT DTD 09/11/2008   T3S-R42W-SEC. 22; N2NE, YUMA, CO. & T3S-R42W-SEC. 20; LOT 1, CHEYENNE, KS.   RANDALL & RIKKI RUEB & PDC		09/11/08	CO	Yuma	T3SR42W 22 N2NE			
ROW 491	PIPELINE	PIPELINE ROW & EASEMENT DTD 06/11/2008   T3S-R42W-SEC. 21; PART OF N2NE   JIMMIE D. ROGERS RUEB & PDC		06/11/08	CO	Yuma	T3SR42W 21 N2NE			
ROW 492	PIPELINE	PIPELINE ROW & EASEMENT DTD 06/11/2008   T3S-R42W-SEC. 21; PART OF N2NW   DONALD & SUSAN ROGERS RUEB & PDC		06/11/08	CO	Yuma	T3SR42W 21 N2NW			
ROW 493	PIPELINE	PIPELINE EASEMENT DTD 04/05/2007   T2S-R44W-SEC. 5; SW   PRAIRIE RIDGE REV. TRST, THOMAS WINGFIELD, TRSTEE & PDC		04/05/07	CO	Yuma	T2S R44W 5 SW (M&B DESCRIPTION)			
SUA 399	SUR	SDA and Release dtd 9-10-92 - Benny L. Central - 25-43W-7; NW - Odell 4-7		09/10/92	CO	Yuma	T25 R43W 7 NW			
SUA 400	SUR	SDA and Release dtd 9-4-90 - Clifford & Mona Odell - 25-43W-7; SENE - Odell 3-7		09/04/90	CO	Yuma	T25 R43W 7 SENE			
SUA 401	SUR	Surface Damage & Release Agree - Fix - 15-44W-16-NW, N2SW		09/21/06	CO	Yuma	T15R44W 16 NW, N2NW			
SUA 403	SUR	SDA - Diamond G Farms - 15-44W-7-52		08/08/07	CO	Yuma	T15 R44W 7 S2			
SUA 404	SUR	SDA - Diamond G Farms - 15-44W-7-52		09/11/06	CO	Yuma	T15 R44W 7 S2			
SUA 405	SUR	SDA and Release 10-31-94 - Harry E. & Beulah Elberg - 25-43W-15; NE - Elberg 4-15, 31-15, 42-15 and Simmons 41-15		10/31/94	CO	Yuma	T25 R43W 15 NE			
SUA 406	SUR	SDA - Westberg - 15-44W-7-N2; 8-SW		09/15/06	CO	Yuma	T15R44W 7 N2			
SUA 407	SUR	SDA and Release 9-10-90 - Mildred O. Simmons - 25-44W-24; E2 - Simmons 2-24		09/10/90	CO	Yuma	T25 R44W 24 E2			
SUA 408	SUR	SDA and Release - Elberg 42-33 - 25-43W-33; SENE		07/29/97	CO	Yuma	T25 R43W 33 SENE			
SUA 409	SUR	SDA - Westberg (2nd) - 15-44W-7-N2; 8-SW		08/08/07	CO	Yuma	T15R44W 7 N2			
SUA 410	SUR	SDA and Release - Elva Wakefield - 1W-45W-28; SE - Tonger 2-28		11/04/92	CO	Yuma	T1WR45W 28 SE			
SUA 411	SUR	Surface Access & Use Agree - Deterding - 15-44W-8		06/27/06	CO	Yuma	T15R44W 8			
SUA 412	SUR	SDA and Release - Kevin Shively - Elberg 11-33 - 25-43W-33; N2NW		12/23/96	CO	Yuma	T25 R43W 33 N2NW			
SUA 413	SUR	SDA - CDM Partnership - 15-44W-8-E2; 17-E2		09/13/06	CO	Yuma	T15 R44W 8 E2			
SUA 415	SUR	SDA and Release 11-4-92 - Eugene V. Stone - 1N-45W-26; SE - Stone 4-26		11/04/92	CO	Yuma	T1NR45W 26 SE			
SUA 416	SUR	SDA and Release 6-16-93 - Lester & Edna Gillett - 15-44W-29; SW - Allison 1-29, 2-29		06/16/93	CO	Yuma	T15R44W 29 SW			
SUA 417	SUR	SDA - Weip Family Farms - 15-45W-13-NE		09/27/06	CO	Yuma	T15R45W 13 NE			



00568770 1/10/2017 1:58 PM  
Yuma County Recorder, BEVERLY WENGER Page 58 of 63  
ASNBOS R 320.00 S 1.00 ST 2.00 D 0.00

**Exhibit A Schedule 2 - Permits and Easements**  
Attached to And made A Part of Assignment and Bill of Sale Effective November 1, 2016  
Between Caerus Washco LLC and Foundation Energy Fund V-4, LP, Foundation Energy Fund V-B Holding, LLC, Foundation Energy Fund V-4, LP

Contract Number	Record type	Grantor/Description	Grantee	Effective Date	State	County	Description	Book	Page	Ref
SUA-418	SUR	Surface Use and Damage settlement Agent 11-24-92 - Arthur Rowe Shively - 3S-43W-5: SW - Whomble 3-5		11/24/92	CO	Yuma	T3SR43W 5 SW			
SUA-419	SUR	SDA - Stults - 1S-44W-1S-52NE		10/13/06	CO	Yuma	T3SR44W 1S 52NE			
SUA-420	SUR	SDA - Kiser - 1S-45W-10-N2		09/15/06	CO	Yuma	T3S R45W 10 N2			
SUA-421	SUR	SDA - Kiser 22-10 - 1S-45W-10-SENW		07/18/06	CO	Yuma	T3S R45W 10 SENW			
SUA-422	SUR	SDA dtd 10-7-05 Eugene V & Ruth E Stone - 1N-45W-2S, 26 - Stone 33-26, 41-26, 21-25		10/07/05	CO	Yuma	T1NR45W 2S 26NEW T1NR45W 2S 26NW			
SUA-423	SUR	SDA dtd 4-13-95 - Eugene V. & Ruth E Stone - 1N-45W-2S: 5WNW - Stone 12-25		04/13/95	CO	Yuma	T1NR45W 2S 5WNW			
SUA-424	SUR	SDA - Bruggeman - 1S-45W-13-NW; 14-W2		09/15/06	CO	Yuma	T3S R45W 13 W2			
SUA-425	SUR	SDA - Access to State 44-36 - 2S-44W-1-N2		10/15/08	CO	Yuma	T2S 44W/31, 36			
SUA-426	SUR	SDA 11-20-05 - David L & Julie L Keeler - 1N-45W-26: SESEW - Keeler 24-26		11/20/05	CO	Yuma	T1NR45W 26 SESEW			
SUA-428	SUR	SDA - Access to State & Clarke - 2S-44W-3S-NE		07/31/08	CO	Yuma	T2S R44W 3S NE AS DESCRIBED IN M/R B			
SUA-429	SUR	SDA 10-7-05 - Curtis E. & Shana Gardner - 1N-45W-26: 5WNW, 5WSW, NENW - Gardner 14-26, 22-26, 21-26		10/07/05	CO	Yuma	T1NR45W 26 5WNW, 5WSW, NENW			
SUA-430	SUR	SDA - Lundberg - 2S-43W-7-NWSE - Shay 23-7		03/08/05	CO	Yuma	T2S R43W 7 NWSE			
SUA-431	SUR	SDA 4-13-95 - Curtis E. & Shana L Gardner - 1N-45W-26: NWNW - Stone 11-26		04/13/95	CO	Yuma	T1NR45W 26 NWNW			
SUA-432	SUR	SDA - Rose - 2S-43W-18-NWSW, NWSE, 8-NWSE - Shay		05/12/05	CO	Yuma	T2S R43W 18 NWSW, NWSE			
SUA-433	SUR	SDA 4-14-95 - Genova Deterding - 1N-45W-26: NESW - Stone 23-26		04/14/95	CO	Yuma	Sec 8: NESE T1NR45W 26 NESW			
SUA-434	SUR	SDA - Ekberg - 2S-43W-9: NENW - Heibert		06/25/05	CO	Yuma	T2S R43W 9 NENW			
SUA-435	SUR	SDA 4-13-95 - Eugene V. & Ruth E Stone - 1N-45W-26: NWNE - Stone 31-26		04/13/95	CO	Yuma	T1NR45W 26 NWNE			
SUA-436	SUR	SDA and Release 2-21-87 - Clifford & Mona Odell - 2S-43W-7: SW - Odell 2-7		02/21/87	CO	Yuma	T2S R43W 7 SW			
SUA-437	SUR	SDA - Heath - 2S-43W-27		04/28/05	CO	Yuma	T2S R43W 27			
SUA-438	SUR	SDA 4-13-95 - Eugene V. & Ruth E Stone - 1N-45W-26: SWSE - Stone 34-26		04/13/95	CO	Yuma	T1NR45W 26 SWSE			
SUA-439	SUR	SDA - Heath 42-27 & 43-27 - 2S-43W-27		06/25/05	CO	Yuma	T2S R43W 27			
SUA-440	SUR	SDA - Renzelman - 2S-43W-33: E2W2, E2: 27: NENE		04/28/05	CO	Yuma	T2S R43W 33 E2W2, E2			
SUA-441	SUR	SDA - Renzelman - 2S-43W-33: SESEW		06/25/05	CO	Yuma	T2S R43W 33 SESEW			
SUA-442	SUR	SDA - Whomble - 2S-43W-33: NWNW		05/24/05	CO	Yuma	T2S R43W 33 NWNW			
SUA-445	SUR	SDA - Hays - 2S-44W-3-SW		09/19/06	CO	Yuma	T2S R44W 3 SW			
SUA-449	SUR	SDA - Prairie Ridge - 2S-44W-4-NE; 5-SW		09/13/06	CO	Yuma	T2S R44W 5			
SUA-452	SUR	SDA - Bremner - 2S-44W-5-SE		09/13/06	CO	Yuma	T2S R44W 5 SE			
SUA-453	SUR	SDA - Schiepler Farms, Inc. - 2S-44W-8-52		09/13/06	CO	Yuma	T2S R44W 8 52			
SUA-454	SUR	SDA dtd 10-10-06 - Robert & JoAnn Kile - 3S-42W-27-ALL; 34-52		10/10/06	CO	Yuma	T3SR42W 27 ALL			
SUA-460	SUR	SDA - Kiser - 1S-45W-10-E2NE		08/16/08	CO	Yuma	T3S R45W 10 E2NE			
SUA-461	SUR	SDA and Release dtd 8-4-97 - Kenneth Rose - 2S-43W-8: SESE - Odell 42-8		08/04/97	CO	Yuma	T2S R43W 8 SESE			
SUA-463	SUR	SDA and Release dtd 8-8-97 - 2S-43W-8: SENW - Odell 22-8 - Robert Shay		08/08/97	CO	Yuma	T2S R43W 8 SENW			





00568770 1/10/2017 1:58 PM  
Yuma County Recorder, BEVERLY WENGER Page 59 of 63  
ASNBS R 320.00 S 1.00 ST 2.00 D 0.00

Exhibit A Schedule 2 - Permits and Easements

Attached To And made A Part of Assignment and Bill of Sale Effective November 1, 2016  
Between Caerus Washco LLC and Foundation Energy Fund V-A, LP, Foundation Energy Fund V-B Holding, LLC, Foundation Energy Fund V-A, LP

Contract Number	Record type	Grantor/Description	Grantee	Effective Date	State	County	Description	Book	Page	Ref
SUA-464	SUR	SDA and Release dtd 1-23-97 - 25-43W-8; SESW - Odell 24-8 - Robert Shay		01/23/97	CO	Yuma	T25 R43W 8 SESW			
SUA-465	SUR	SDA - 1N-47W-1; NWNW - David F. Blach and Ronald L. Blach - Stulp 11-1			CO	Yuma	T1NR47W 1 NWNW			
SUA-467	SUR	SDA - 1N-47W-1; SWNW - David F. Blach and Ronald L. Blach - Stulp 12-1			CO	Yuma	T1NR47W 1 SWNW			
SUA-468	SUR	SDA and Release dtd 1-23-97 - 25-43W-8; SWSW - Odell 34-8 - Robert Shay		01/23/97	CO	Yuma	T25 R43W 8 SWSW			
SUA-471	SUR	SDA - 1N-47W-1; NESW - David F. Blach and Ronald L. Blach - Stulp 23-1			CO	Yuma	T1NR47W 1 NESW			
SUA-473	SUR	SDA and Release dtd 2-21-87 - 25-43W-8; SW - Clifford & Mona Odell		02/21/87	CO	Yuma	T25 R43W 8 SW			
SUA-474	SUR	SDA - 1N-47W-1; NENE SDA - 1N-47W-1; NESW - David F. Blach and Ronald L. Blach - Stulp 41-1			CO	Yuma	T1NR47W 1 NENE			
SUA-476	SUR	SDA - 1N-47W-1; SENE - Ronald L. Blach - Stulp 42-1			CO	Yuma	T1NR47W 1 SENE			
SUA-478	SUR	SDA - MDWFourth - 3N-47W-16-E2		06/15/09	CO	Yuma	T3N R47W 16 E2			
SUA-479	SUR	SDA - Cannon 12-16 13-16 23-16 - 3N-47W-16-W2		04/06/09	CO	Yuma	T3N R47W 16 W2			
SUA-480	SUR	SDA - 1N-47W-1; NENE - Ronald L. Blach - Stulp 43-1			CO	Yuma	T1NR47W 1 NENE			
SUA-481	SUR	SDA - 1N-47W-1; SENE - Ronald L. Blach - Stulp 44-1			CO	Yuma	T1NR47W 1 SENE			
SUA-482	SUR	SDA - Allison 31-6 - 25-43W-6; All		04/30/09	CO	Yuma	T25 R43W 6 All			
SUA-483	SUR	SDA - 1N-47W-1; NWNW - Marita Crossland - Stulp 11-1		11/20/96	CO	Yuma	T1NR47W 1 NWNW			
SUA-484	SUR	SDA - 1N-47W-1; SWNW - Marita Crossland - Stulp 12-1		11/20/96	CO	Yuma	T1NR47W 1 SWNW			
SUA-485	SUR	SDA - 1N-47W-1; NESW - Marita Crossland - Stulp 23-1		11/20/96	CO	Yuma	T1NR47W 1 NESW			
SUA-486	SUR	SDA - 1N-47W-1; NENE - Marita Crossland - Stulp 41-1		11/20/96	CO	Yuma	T1NR47W 1 NENE			
SUA-495	SUR	SDA 8-4-97 - Kenneth Rose - 25-43W-9; SWSW - Herbert 34-9		08/04/97	CO	Yuma	T25 R43W 9 SWSW			
SUA-496	SUR	SDA 6-11-99 - Alan Frank - 1N-45W-27 - Fronte 22-27		06/11/99	CO	Yuma	T1NR45W 27			
SUA-497	SUR	SDA 7-23-97 - Harry E Elberg - 25-43W-9; SWSW - Herbert 32-9		07/23/97	CO	Yuma	T25 R43W 9 SWSW			
SUA-498	SUR	SDA 1-24-97 - Kenneth E Rose - 25-43W-9; NESW Herbert 22-9		01/24/97	CO	Yuma	T25 R43W 9 NESW			
SUA-499	SUR	SDA 1-10-97 Kenneth E Rose - 25-43W-9; SESW - Herbert 24-9		01/10/97	CO	Yuma	T25 R43W 9 SESW			
SUA-500	SUR	SDA 5-14-97 - Kenneth E Rose - 25-43W-9; SW - Herbert 2-9		05/14/87	CO	Yuma	T25 R43W 9 SW			
SUA-501	SUR	SDA did 10-9-96 - Margaret L. Harris - 25-45W-26; NWNE - Harris L. Harris		10/09/96	CO	Yuma	T25 R45W 26 NWNE			
SUA-502	SUR	SDA did 9-4-01 - Selmer and Emma Prescott - 3N-47W-34; SWSW - Powell 14-34		09/04/01	CO	Yuma	T3N R47W 34 SWSW			
SUA-503	SUR	SDA did 3-19-01 - Selmer & Emma Prescott - 3N-47W-34; SENE - Prescott 44-34		09/19/01	CO	Yuma	T3N R47W 34 SENE			
SUA-504	SUR	SDA did 2-5-01 - Otto Leuking Jr. - 3N-47W-34; SENE - Neuhaus 42-34		02/05/01	CO	Yuma	T3N R47W 34 SENE			
SUA-505	SUR	SDA did 12-6-99 - Otto Leuking Jr. - 3N-47W-34; NENE - Neuhaus 13-34		12/06/99	CO	Yuma	T3N R47W 34 NENE			
SUA-506	SUR	SDA 4-13-95 - Alan Frank - 1N-45W-27; NWNE - Fronte 31-27		04/13/95	CO	Yuma	T1NR45W 27 NWNE			
SUA-507	SUR	SDA 11-28-94 - Alan Frank - 1N-45W-27; SE		11/28/94	CO	Yuma	T1NR45W 27 SE			
SUA-508	SUR	SDA 11-1-05 - Alan Frank/PDC - 1N-45W-27; NENE, NWSE, NWNW - Fronte 41-27, Fronte 33-27, Fronte 11-27		11/01/05	CO	Yuma	T1NR45W 27 NENE, NWSE, NWNW			
SUA-509	SUR	SDA 10-7-05 - Alan Frank/PDC - 1N-45W-27; SWNW, NENE - Fronte 12-27, Fronte 21-27		10/07/05	CO	Yuma	T1NR45W 27 SWNW, NENE			



00568770 1/10/2017 1:58 PM  
Yuma County Recorder, BEVERLY WENGER Page 60 of 63  
ASNBS R 320.00 S 1.00 ST 2.00 D 0.00

**Exhibit A Schedule 2 - Permits and Easements**  
Attached To And made A Part of Assignment and Bill of Sale Effective November 1, 2016  
Between Caerus Washco LLC and Foundation Energy Fund V-A, LP, Foundation Energy Fund V-B Holding, LLC, Foundation Energy Fund V-A, LP

Contract Number	Record type	Grantor/Description	Grantee	Effective Date	State	County	Description	Book	Page	Ref
SUA.510	SUR	SDA - 10-7-05 b/b Darin J. Brown/PPC - 1N-4SW-27; NE5W and 28; SESE - Brown 44-28, Brown 23-27		10/07/05	CO	Yuma	T1NR4SW 27 NESW			
SUA.512	SUR	SDA 12-23-56 - Kevin Shively - Elberg 13-33 - 2S-43W-43; NW5W		12/23/96	CO	Yuma	Sec 28: SESE T2S R4SW 33 NW5W			
SUA.516	SUR	SUA - Allison 31-6 - 2S-43W-6; NW5SW		04/02/10	CO	Yuma	T2S R4SW 6 NW5SW			
SUA.518	SUR	SDA and Release 9-11-90 - Hubert R. & Gwendolyn Cranmer - 2S-43W-27; E2W2, W2E2 - Cranmer 4-27		09/14/90	CO	Yuma	T2S R4SW 27 E2W2, W2E2			
SUA.519	SUR	SDA Kile 23D 34-35-42W-34-52		03/04/10	CO	Yuma	T3SR4ZW 34-52			
SUA.521	SUR	SDA and Release 2-20-91 - Rowe Shively - 2S-43W-32: SE - Whonible 3-92		02/20/91	CO	Yuma	T2S R4SW 32 SE			
SUA.522	SUR	SDA Soehner 12-15 14-15 3S-42W-15-W2		03/01/10	CO	Yuma	T3SR4ZW 15 W2			
SUA.525	SUR	SDA and Release 2-20-91 - Rowe Shively - 2S-43W-52: SW - Whonible 4-32, 14-32, 23-32, 24-32		02/20/91	CO	Yuma	T2S R4SW 32 SW			
SUA.532	SUR	SDA and Release 11-10-92 - Harry & Beulah Elberg - 2S-43W-9: NW - Herbert 3-9		11/10/92	CO	Yuma	T2S R4SW 9 NW			
SUA.533	SUR	SDA and Release 11-10-92 - Harry & Beulah Elberg - 2S-43W-9: NE - Herbert 4-9		11/10/92	CO	Yuma	T2S R4SW 9 NE			
SUA.535	SUR	SDA and Release 11-10-92 - Kenneth E. & Mary Lou Rose - 2S-43W-18: NE - Rose 3-18		11/10/92	CO	Yuma	T2S R4SW 18 NE			
SUA.536	SUR	SDA - Soehner 3S-42W-34-NW		01/03/09	CO	Yuma	T3SR4ZW 34 NW			
SUA.541	SUR	SDA - E. Annette Jones - 1N-4SW-28: SWNW - Toner 12-28		12/07/96	CO	Yuma	T1NR4SW 28 SWNW			
SUA.543	SUR	SDA - Darin J. Brown - 1N-4SW-28: SE - Toner 34-28		04/13/95	CO	Yuma	T1NR4SW 28 SE			
SUA.544	SUR	SDA - Shay - 2S-43W-7, 8, 18		02/01/06	CO	Yuma	T2S R4SW 7, 8, 18			
SUA.545	SUR	SDA - E. Annette Jones - 1N-4SW-28: SENW - Toner 22-28		04/19/95	CO	Yuma	T1NR4SW 28 SENW			
SUA.546	SUR	SDA - E. Annette Jones - 1N-4SW-28: SWSW - Toner 14-28		04/19/95	CO	Yuma	T1NR4SW 28 SWSW			
SUA.548	SUR	SDA - Pecan - 2S-44W-24-E2 - Pecan 34-24, 33-24, 32-24, 31-24		05/16/05	CO	Yuma	T2S R4SW 24 E2			
SUA.549	SUR	SDA - E. Annette Jones - 1N-4SW-28: SW - Toner 3-28		10/28/94	CO	Yuma	T1NR4SW 28 SW			
SUA.550	SUR	SDA - E. Annette Toner-Jones - 1N-4SW-28: NWNW, NENE - Toner 11-28, 41-28		11/22/05	CO	Yuma	T1NR4SW 28 NWNW, NENE			
SUA.551	SUR	SDA - Weip - 2S-44W-24-W2		06/25/05	CO	Yuma	T2S R4SW 24 W2			
SUA.552	SUR	SDA - E. Annette Toner-Jones - 1N-4SW-28: NW5W, NWNE - Toner 13-28, 31-28		10/06/05	CO	Yuma	T1NR4SW 28 NW5W, NWNE			
SUA.554	SUR	SDA - Weip 24-24 - 2S-44W-24-W2		05/04/05	CO	Yuma	T2S R4SW 24 W2			
SUA.555	SUR	SDA - E. Annette Toner-Jones - 1N-4SW-28: SE5W - Toner 24-28		11/01/05	CO	Yuma	T1NR4SW 28 SE5W			
SUA.556	SUR	SDA - Darin J. Brown - 1N-4SW-28: NWSE - Brown 33-28		11/02/05	CO	Yuma	T1NR4SW 28 NWSE			
SUA.557	SUR	SDA - Soehner - 3S-42W-33-SE; 34-NW		11/03/06	CO	Yuma	T3SR4ZW 33			
SUA.559	SUR	SDA - Whonible - 2S-43W-32: NE; 3S-43W-5: NE2, SE, E2SW		03/27/07	CO	Yuma	T2S R4SW 32 NE			
SUA.563	SUR	SDA - Knodel - 4S-42W-16-All		11/01/06	CO	Yuma	T4S R4ZW 16 All			
SUA.564	SUR	SDA - Kile - 3S-42W-34: NWNW		10/22/05	CO	Yuma	T3SR4ZW 34 NWNW			
SUA.565	SUR	SDA - Knodel - 4S-42W-17-All		11/01/06	CO	Yuma	T4S R4ZW 17 All			
SUA.566	SUR	SDA - CDM Partnership - 1S-44W-8-E2		08/08/07	CO	Yuma	T1S R4SW 8 E2			



00568770 1/10/2017 1:58 PM  
Yuma County Recorder, BEVERLY WENGER Page 61 of 63  
ASNBO\$ R 320.00 S 1.00 ST 2.00 D 0.00

**Exhibit A Schedule 2 - Permits and Easements**  
Attached To And made A Part of Assignment and Bill of Sale Effective November 1, 201  
Between Caerus Washco LLC and Foundation Energy Fund V-A, LP, Foundation Energy Fund V-B Holding, LLC, Foundation Energy Fund V-C, LP, LP

Contract Number	Record type	Grantor/Description	Grantee	Effective Date	State	County	Description	Book	Page	Ref
SUA.567	SUR	SDA dtd 4-7-05 - Wilnot Mte. -35-42W-77		04/07/05	CO	Yuma	T3SR42W 27			
SUA.568	SUR	SDA - Coyote Alley - 35-44W-25-N3E		08/20/07	CO	Yuma	T3SR44W 25 N3E			
SUA.569	SUR	SDA 6-15-99 - Douglas Schaefer - 35-44W-25- SWNW - Schaefer 12-25		06/15/99	CO	Yuma	T3SR44W 25 SWNW			
SUA.570	SUR	SDA 8-30-07 - Stephen Allison - 25-43W-6- All - Allison 14-6- 24-6, 23-6, 33-6		08/30/07	CO	Yuma	T25 R43W 6 All			
SUA.571	SUR	SDA 6-15-99 - Douglas Schaefer - 35-44W-25- N3SW - Schaefer 23-25		06/15/99	CO	Yuma	T3SR44W 25 N3SW			
SUA.572	SUR	SDA - Simmons - 25-44W-25-W7- 26-5ENE		08/20/07	CO	Yuma	T25 R44W 25			
SUA.573	SUR	SDA 25-44W-3- N3SENE - Buchanan 42-35 Kevin Shively 2-18-98		02/18/98	CO	Yuma	T25 R44W 35 N3SENE			
SUA.574	SUR	SDA 6-15-99 - Douglas Schaefer - 35-44W-26- N3SE - Schaefer 43-26		06/15/99	CO	Yuma	T25 R44W 26 N3SE			
SUA.575	SUR	SDA 6-15-99 - Douglas Schaefer - 35-44W-26- SENE - Schaefer 42-26		06/15/99	CO	Yuma	T25 R44W 26 SENE			
SUA.576	SUR	SDA 25-44W-35- N3SWNE - Speidner 32-35 Kevin Shively 2-18-98		02/18/98	CO	Yuma	T25 R44W 35 N3SWNE			
SUA.577	SUR	SDA 25-44W-35-N3ENE - Jessup 42-35 Kevin Shively 2-18-98		02/18/98	CO	Yuma	T25 R44W 35 N3ENE			
SUA.580	SUR	SDA 5-2-05 - Glenn and Jean Chapman - 25-43W-15- SW - Chapman 24-15, Chapman 23-15		05/02/05	CO	Yuma	T25 R43W 15 SW			
SUA.581	SUR	SDA 4-28-05 - Harry E. & Beulah Ebborg - 25-43W-15 - Ebborg 43-15, 12-15, 31-15, 34-15, 21-15, Yuma Co., CO		04/28/05	CO	Yuma	T25 R43W 15 ALL			
SUA.582	SUR	SDA 5-4-05 - Harry E. & Beulah Ebborg - 25-43W-15 - Ebborg 12-15, Yuma Co., CO		05/04/05	CO	Yuma	T25 R43W 15 All			
SUA.583	SUR	Surface Damages Agreement and Release dtd 7-28-97 - Robert A. Simmons - 25-43W-15 - Ebborg 42-15, Yuma Co., CO		07/28/97	CO	Yuma	T25 R43W 15 ALL			
SUA.584	SUR	Surface Damages Agreement and Release dtd 1-13-97 - Harry E. Ebborg - 25-43W-15 - Ebborg 22-15, Yuma Co., CO		01/13/97	CO	Yuma	T25 R43W 15 All			
SUA.585	SUR	SDA - Newton - 1N-45W-4: N2, 5: S2, NE, 52NW, 1N-46W-2: S2		10/26/06	CO	Yuma	T1NR45W 4 N2			
SUA.586	SUR	Surface Damages Agreement and Release dtd 7-23-97 - Harry E. Ebborg - 25-43W-15 - Ebborg 14-15, Yuma Co., CO		07/23/97	CO	Yuma	T25 R43W 15 All			
SUA.587	SUR	SDA - JT Farms - 1N-45W-6-NW, 5E, 1N-46W-1-NE		10/25/06	CO	Yuma	T1NR45W R46W6 1 NW, SE NE			
SUA.592	SUR	SDA and Release dtd 1-23-97 - Ryan W. Shay - 25-43W-7: S5SW - Odell 24-7		01/23/97	CO	Yuma	T25 R43W 7 S5SW			
SUA.593	SUR	SDA - Soehner 35-42W-10-All		12/15/07	CO	Yuma	T3SR42W 10 All			
SUA.594	SUR	SDA and Release dtd 8-8-97 - Ryan W. Shay - 25-43W-7: S5NE - Odell 32-7		08/08/97	CO	Yuma	T25 R43W 7 S5NE			
SUA.595	SUR	SDA and Release dtd 8-8-97 - Ryan W. Shay - 25-43W-7: S5SE - Odell 44-7		08/08/97	CO	Yuma	T25 R43W 7 S5SE			
SUA.598	SUR	SDA and Release dtd 8-8-97 - Ryan W. Shay - 25-43W-7: NENW - Odell 21-7		08/08/97	CO	Yuma	T25 R43W 7 NENW			
SUA.599	SUR	SDA and Release 11-10-92 - Benny L. Cantrell - 25-43W-8- NW - Odell 4-8		11/10/92	CO	Yuma	T25 R43W 8 NW			
SUA.604	SUR	SDA and Release 9-28-90 - Virgilio Shea et al - 25-43W-8- SWNE Odell 3-8		09/28/90	CO	Yuma	T25 R43W 8 SWNE			
SUA.608	SUR	SURFACE DAMAGE AGREEMENT- HAYS 23-33-04/25/2009		04/25/09	CO	Yuma				
ROW.499	Easement	John K Hardwick Jr. et al	State of CO	10/13/98	CO	Yuma	CONSERVATION EASEMENT T25-R44W SEC 16- E2NE DEED OF EASEMENT IN GROSS, INCLUDING A CONSERVATION EASEMENT IN GROSS IS FOR THE CONSERVATION OF SAID PROPERTY. STIPULATIONS INCLUDED LIMITATIONS ON MINERAL EXPLORATION			



00568770 1/10/2017 1:58 PM  
Yuma County Recorder, BEVERLY WENGER Page 62 of 63  
ASNBO\$ R 320.00 S 1.00 ST 2.00 D 0.00

**Exhibit A Schedule 3 - Royalty Interests**

Attached To And made A Part of Assignment and Bill of Sale Effective November 1, 2016

Between Caerus Washco LLC and Foundation Energy Fund V-A, LP, Foundation Energy Fund V-B Holding, LLC, Foundation Energy Fund VI-A, LP

NONE



00568770 1/10/2017 1:58 PM  
Yuma County Recorder, BEVERLY WENGER Page 63 of 63  
ASNBO5 R 320.00 S 1.00 ST 2.00 D 0.00

### Exhibit A Schedule 5 - Mineral Interests

Attached To And made A Part of Assignment and Bill of Sale Effective November 1, 2016  
Between Caerus Washco LLC and Foundation Energy Fund V-A, LP, Foundation Energy Fund V-B Holding, LLC, Foundation Energy Fund VI-A, LP

Lease No.	Grantor	Grantee	Date	State	County	Description	Recording Book	Recording Page	Recording Reference
CO.011.171.000	Plains Petroleum Operating Co.	Mountain Petroleum Corp.	03/01/88	CO	Yuma	Township 2 South, Range 43 West Section 17: N2NE, NENW Section 22: N2NW	655	583	448840