







[illegible]

1. BOST FARM 26N-8B-L	9. BOST FARM 8N-8C-L	17. BOST FARM 4C-11-L	25. BOST FARM 38N-9C-L	33. BOST FARM 9N-8B-L	41. BOST FARM 12C-11-L	49. WETLANDS ±255' SW, ±775' S
2. BOST FARM 26N-8B-L	10. BOST FARM 8C-8-L	18. BOST FARM 31N-11C-L	26. BOST FARM 38C-8-L	34. BOST FARM 9N-8C-L	42. POND ±837' S	
3. BOST FARM 1N-8C-L	11. BOST FARM 40N-8B-L	19. BOST FARM 31N-11B-L	27. BOST FARM 16N-8B-L	35. BOST FARM 40C-8-L	43. BOST FARM 33N-11A-L	51. WATER WELLD (Field Verified) ±922' SW
4. BOST FARM 1N-8C-L	12. BOST FARM 40C-8-L	20. BOST FARM 31C-11-L	28. BOST FARM 16N-8A-L	36. BOST FARM 40N-8B-L	44. BOST FARM 33C-11-L	52. DITCHES ±0' (DRY AT TIME OF SURVEY), ±144' W, ±254' E, ±413' NE
5. BOST FARM 41N-8C-L	13. BOST FARM 30N-11B-L	21. BOST FARM 5N-11A-L	29. BOST FARM 16C-8-L	37. BOST FARM 32N-11B-L	45. BOST FARM 13N-11B-L	53. CONCRETE DITCHES ±24' SW, ±581' NW
6. BOST FARM 41C-1-L	14. BOST FARM 30N-11C-L	22. BOST FARM 5C-11-L	30. BOST FARM 39N-8B-L	38. BOST FARM 32C-11-L	46. BOST FARM 13C-11-L	
7. BOST FARM 41N-8B-L	15. BOST FARM 4C-11-L	23. BOST FARM 32N-11C-L	31. BOST FARM 39N-8C-L	39. BOST FARM 12N-11C-L	47. BOST FARM 34N-11C-L	
8. BOST FARM 41N-8A-L	16. BOST FARM 4N-11-L	24. BOST FARM 32C-11-L	32. BOST FARM 9C-8-L	40. BOST FARM 12N-11B-L	48. BOST FARM 34N-11C-L	

 = PROPOSED WELL  
 = WATER WELL  
 = MANHOLE

 = DITCH  
 = CONCRETE DITCH  
 = PROPOSED ACCESS ROAD  
 = TEMPORARY ACCESS ROAD

 = DISTURBANCE AREA  
 = 1000' RADIUS  
 = EQUIPMENT AREA  
 = FLOODPLAIN

 = POND  
 = WETLANDS

DATA SOURCE:  
TOPO MAP: USGS  
NHD: USGS

PUBLICLY AVAILABLE DATA SOURCES HAVE  
NOT BEEN INDEPENDENTLY VERIFIED BY  
ASCENT

DISCLAIMER:  
THIS PLOT DOES NOT REPRESENT A MONUMENTED LAND SURVEY AND SHOULD NOT BE RELIED UPON TO DETERMINE BOUNDARY LINES, PROPERTY OWNERSHIP OR OTHER PROPERTY INTERESTS. PARCEL LINES, IF DEPICTED HAVE NOT BEEN FIELD VERIFIED AND MAY BE BASED UPON PUBLICLY AVAILABLE DATA THAT ALSO HAS NOT BEEN INDEPENDENTLY VERIFIED.



7535 Hilltop Circle  
Denver, CO 80221  
(303) 928-7128  
[www.ascentgeomatics.com](http://www.ascentgeomatics.com)

06-15-17

DRAWING DATE:  
09-17-18

BY:  
DNS

CHECKED BY:  
CSG

SITE NAME:  
BOST FARM 5-7 PAD

SURFACE LOCATION:
-------------------

LOT 2 NW 1/4 SEC. 7, T5N, R66W, 6TH P.M.  
WELD COUNTY, COLORADO

PREPARED FOR:
---------------



SRC ENERGY