

Company: Crestone Peak Resources Operating LLC

Well: Ruegge #3Q-4H-N165

Field: Wattenberg

County: Weld State: Colorado

Isolation Scanner
Cement Evaluation
Gamma Ray - CCL Log

County: Weld
Field: Wattenberg
Location: SESW Sec 4, T 1N, R 65W
Well: Ruegge #3Q-4H-N165
Company: Crestone Peak Resources Operating LLC

Location:	SESW Sec 4, T 1N, R 65W	Elev.:	K.B.	4937.00 ft
	715' FSL & 2195' FWL		G.L.	4914.00 ft
	Lat/Long: 40.075281/-104.670562		D.F.	4937.00 ft
	Permanent Datum:	Ground Level	Elev.:	4914.00 f
Log Measured From:		Kelly Bushing		23.00 ft
Drilling Measured From:		Kelly Bushing		above Perm.Datum
API Serial No.	Section:	Township:	Range:	
05-123-46560	4	1N	65W	

Logging Date 13-Aug-2018

Run Number One

Depth Driller 12335.00 ft

Schlumberger Depth 6940.00 ft

Bottom Log Interval 6940.00 ft

Top Log Interval 100.00 ft

Casing Fluid Type Water

Salinity

Density 8.4 lbm/gal

Fluid Level 8.00 ft

BIT/CASING/TUBING STRING

Bit Size 8.50 in

From 2483.00 ft

To 12335.00 ft

Casing/Tubing Size 5.5 in

Weight 20 lbm/ft

Grade P110

From 0.00 ft

To 12335.00 ft

Max Recorded Temperatures 185 degF

Logger on Bottom 13-Aug-2018 13:45:00

Unit Number 9102

Recorded By Alan Moreno

Witnessed By Keith Kershnik

Disclaimer

THE USE OF AND RELIANCE UPON THIS RECORDED-DATA BY THE HEREIN NAMED COMPANY (AND ANY OF ITS AFFILIATES, PARTNERS, REPRESENTATIVES, AGENTS, CONSULTANTS AND EMPLOYEES) IS SUBJECT TO THE TERMS AND CONDITIONS AGREED UPON BETWEEN SCHLUMBERGER AND THE COMPANY, INCLUDING: (a) RESTRICTIONS ON USE OF THE RECORDED-DATA; (b) DISCLAIMERS AND WAIVERS OF WARRANTIES AND REPRESENTATIONS REGARDING COMPANY'S USE AND RELIANCE UPON THE RECORDED-DATA; AND (c) CUSTOMER'S FULL AND SOLE RESPONSIBILITY FOR ANY INFERENCE DRAWN OR DECISION MADE IN CONNECTION WITH THE USE OF THIS RECORDED-DATA.

Contents

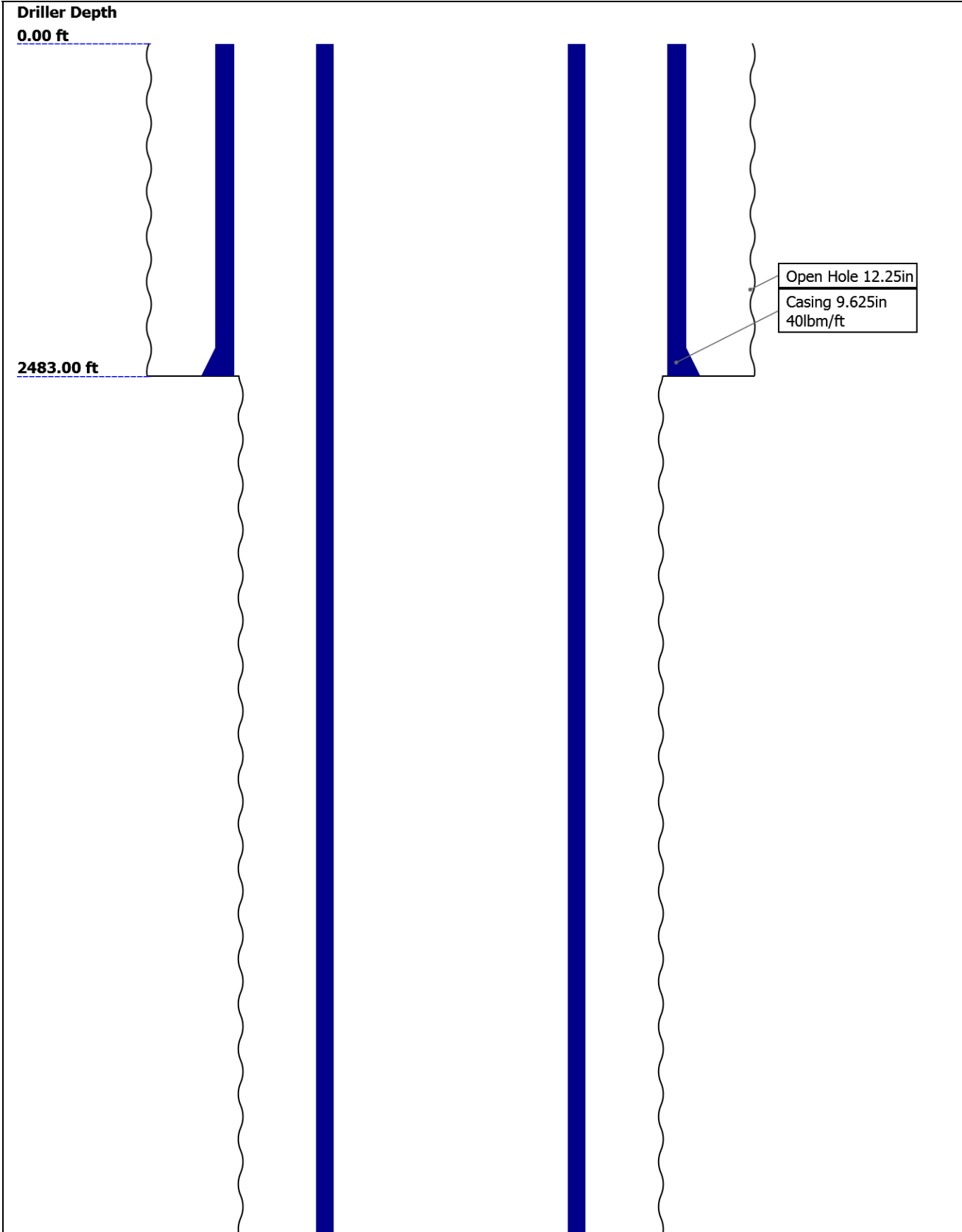
- 1. Header
- 2. Disclaimer
- 3. Contents
- 4. Well Sketch
- 5. Borehole Size/Casing/Tubing Record
- 6. Remarks and Equipment Summary
- 7. Depth Summary
- 8. IBC Fluid Properties Measurement
- 9. One IBC SLG
 - 9.1 Integration Summary
 - 9.2 Software Version
 - 9.3 Composite Summary
 - 9.4 Log (IBC SLG)
 - 9.5 Parameter Listing
- 10. One IBC SLG Composite
 - 10.1 Integration Summary
 - 10.2 Composite Summary

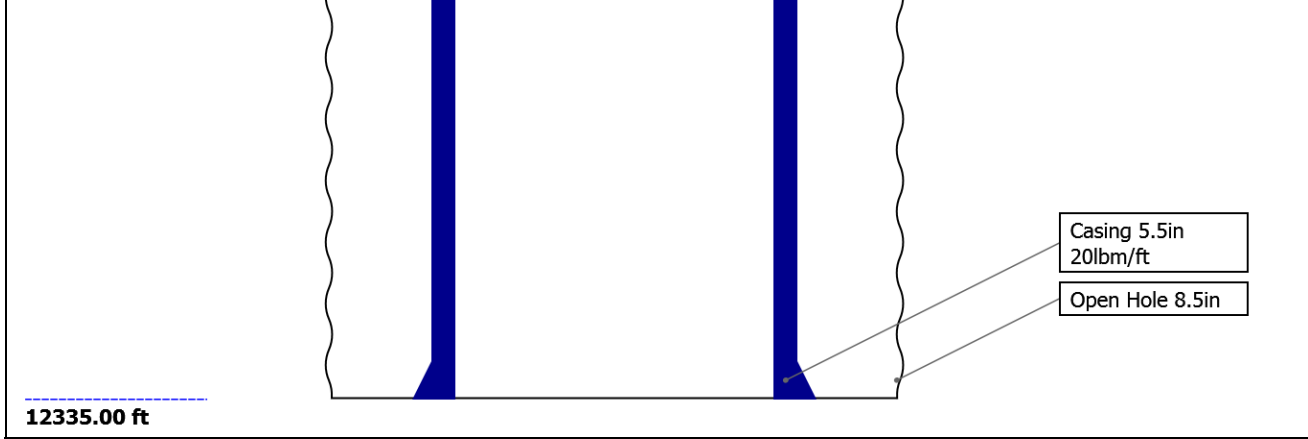
- 12.2 Software Version
- 12.3 Composite Summary
- 12.4 Log (IBC SLG)
- 12.5 Parameter Listing
- 13. One IBC SLG Composite
 - 13.1 Integration Summary
 - 13.2 Composite Summary
 - 13.3 Log (IBC SLG Composite)
 - 13.4 Parameter Listing
- 14. One IBC SLG
 - 14.1 Integration Summary
 - 14.2 Software Version
 - 14.3 Composite Summary
 - 14.4 Log (IBC SLG)
 - 14.5 Parameter Listing
- 15. One IBC SLG Composite
 - 15.1 Integration Summary

- 10.3 Log (IBC SLG Composite)
- 10.4 Parameter Listing
- 11. One IBC Goodwin Compressed
 - 11.1 Integration Summary
 - 11.2 Composite Summary
 - 11.3 Log (IBC Goodwin)
- 12. One IBC SLG
 - 12.1 Integration Summary

- 15.2 Composite Summary
- 15.3 Log (IBC SLG Composite)
- 15.4 Parameter Listing
- 16. XYZ (IBC Fluid Acoustic Slowness vs Depth 6.0 in)
- 17. XYZ (IBC Acoustic Impedance of Mud vs Depth 6.0 in)
- 18. Tail

Well Sketch







Borehole Size/Casing/Tubing Record

Bit						
Bit Size (in)	12.25	8.5				
Top Driller (ft)	0	2483				
Top Logger (ft)	0	2483				
Bottom Driller (ft)	2483	12335				
Bottom Logger (ft)	2483	12335				
Casing						
Size (in)	9.625	5.5				
Weight (lbm/ft)	40	20				
Inner Diameter (in)	8.835	4.778				
Grade	J55	P110				
Top Driller (ft)	0	0				
Top Logger (ft)	0	0				
Bottom Driller (ft)	2483	12335				
Bottom Logger (ft)	2483	12335				

Remarks and Equipment Summary

One: Toolstring			One: Remarks	
<div><div><div><div><div>Equip name</div><div>Length</div></div><div>LEH-QT:3</div><div>30.73</div></div><div><div><div>810</div><div>LEH-QT:38</div><div>10</div></div></div><div><div><div>EDTC-B:9</div><div>247</div><div>EDTH-B:93</div><div>09</div><div>EDTG-A:7</div><div>9445</div><div>EDTC-B:92</div><div>47</div></div></div><div><div><div>AH-184[2]:2749</div><div>AH-184[1]:2826</div><div>USIT-E:900</div><div>ECH-MFA:1818</div><div>USAC-A:9</div></div></div></div><div><div><div>MP name</div><div>Offset</div></div><div><div><div>CTEM</div><div>23.74</div></div><div><div>ACCZ</div><div>0.00</div></div><div><div>HV</div><div>0.00</div></div><div><div>Gamma Ray</div><div>21.87</div></div><div><div>TelStatus</div><div>20.74</div></div></div></div><div></div></div>	Thank you for choosing Schlumberger			
			Log run for cement and casing evaluation	
			Tool ran centralized as per tool sketch	
			IBCS-A sub run with USI-TX transducers	
			Spacer: 11ppg, Lead: 12.5ppg, Tail: 13.5ppg	
			All passes logged under 0psi	
			Log affected by high deviation at bottom	

<div>  <p> USI Sensor Head Tension 0.84 TOOL_ZERO </p> <p> Lengths are in ft Maximum Outer Diameter = 5.000 in Line: Sensor Location, Value: Gating Offset All measurements are relative to TOOL_ZERO </p> </div> <div> 00 USIS-A:19 94 USSC-B:92 5 IBCS-A:78 3 FAR-SENS OR:4626 IBC-TX NEAR-SEN SOR:4624 IBC-TX USI-SENS OR:2005 IBC-TX EMITTER- SENSOR:4 625 IBC-TX </div>		
--	--	--

Depth Summary			
	One		
Depth Measuring Device			
Type	IDW-B		
Serial Number			
Calibration Date			
Calibrator Serial Number			
Calibration Cable Type			
Wheel Correction 1	0		
Wheel Correction 2	0		
Tension Device			
Type	CMTD-B/A		
Serial Number			
Calibration Date	14-Jul-2018		
Calibrator Serial Number			
Number of Calibration Points	10		
Calibration Root Mean Square Error			
Calibration Peak Error			
Logging Cable			
Type	7-46A-XS		
Serial Number			
Length	22770.00 ft		
Conveyance Type	Wireline		
Rig Type			
One:Depth Control Parameters		Depth Control Remarks	
Log Sequence	First Log In the Well	All Schlumberger depth control procedure followed	
Rig Up Length At Surface		IDW used as primary depth control, Z-chart used as secondary	
Rig Up Length At Bottom			

Rig Up Length Correction

Stretch Correction7.50 ft

Tool Zero Check At Surface

USIT - Fluid Properties Measurement

Run Name	Pass Name	Start Depth(ft)	Stop Depth(ft)
Run 1	Log[4]:Up	6945.61	94.11

Fluid Velocity = "Automatic".
CFVL equals DFSL channel

Start Depth(ft)	Stop Depth(ft)	Start Value(us/ft)	End Value(us/ft)
-----------------	----------------	--------------------	------------------

Mud Impedance = "FreePipe Norm."
Free Pipe normalization zone is : 211.93m(695.30ft) to 216.75m(711.13ft)
MUD_N_FRP = 1.22
DFD = 1.01g/cm3(8.40lbm/gal)
CZMD median computed in free pipe normalization interval = 1.73 MRayl

Start Depth(ft)	Stop Depth(ft)	Start Value(Mrayl)	End Value(Mrayl)
-----------------	----------------	--------------------	------------------

One

IBC SLG

Software Version

Acquisition System	Version
Maxwell 2018 SP2	8.2.104493.3100

Pass Summary

Run Name	Pass Objective	Direction	Top	Bottom	Start	Stop	DSC Mode	Depth Shift	Include Parallel Data
One	Log[4]:Up	Up	94.11 ft	6945.61 ft	13-Aug-2018 1:46:37 PM	13-Aug-2018 3:26:37 PM	ON	5.21 ft	No

All depths are referenced to toolstring zero

Log	Company:Crestone Peak Resources Operating LLC Well:Ruegge #3Q-4H-N165 One: Log[4]:Up:S006
-----	---

Description: USI IBC SLG Format: Log (IBC SLG) Index Scale: 5 in per 100 ft Index Unit: ft Index Type: Measured Depth Creation Date: 13-Aug-2018 17:39:50

TIME_1900 - Time Marked every 60.00 (s)

USIT Processing Flags (UFLG[0]) USIT-E

1 - UFLG 1 Value within [0.0 - 1.5] - :
2 - UFLG 2 Value within [1.5 - 2.5] - :
3 - UFLG 3 Value within [2.5 - 3.5] - :
4 - UFLG 4 UFLG 5 UFLG 6 Value within [3.5 - 6.5] - :
5 - UFLG 7 UFLG 8 UFLG 9 Value within [6.5 - 10] - :

UTIM Error

Pulse Origin Not Detected

WINLEN Error

Casing Thickness Error

Loop Processing Error

Casing Collar Locator Ultrasonic (CCLU) USIT-E

-20 in 20

Amplitude of Eccentering (ECCE) USIT-E

0 in 0.5

Motor

U L B R U

Orientation: Top of Hole

Absent 1.500 3.500

Explicit Normalization

USIT - USIT

Processing Flags (UFLG) USIT-E

USIT Processing Flags (UFLG[0]) USIT-E

1 5

Explicit

U L B R U

Orientation: Top of Hole

Absent -5.200 -3.600 -2.000 -0.400

Acoustic Impedance Minimum (AIMN) USIT-E

-1 Mrayl 9

Acoustic Impedance Average (AIAV) USIT-E

-1 Mrayl 9

Custom

U L B R U

Orientation: Top of Hole

Absent 1.500 3.500 5.500 7.500

Minimum Flexural Attenuation (U-USIT_UFAN) USIT-E

0 dB/m 150

Average Flexural Attenuation (U-USIT_UFAV) USIT-E

0 dB/m 150

Maximum

U L B R U

Orientation: Top of Hole

Absent 42.000 66.000 90.000 114.000

Custom

U L B R U


Orientation: Top of Hole

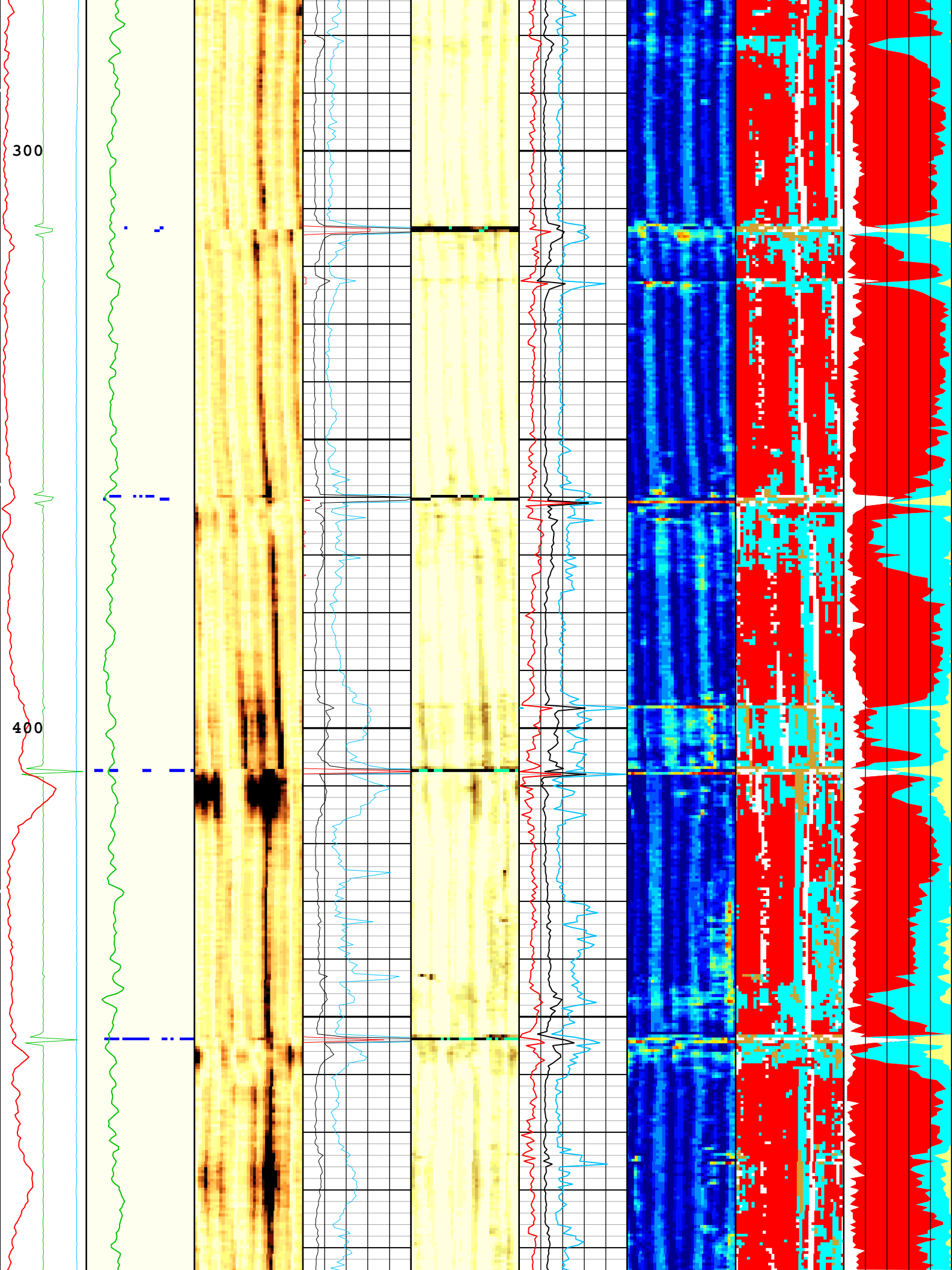
Absent 0.500 1.500 2.500 3.500

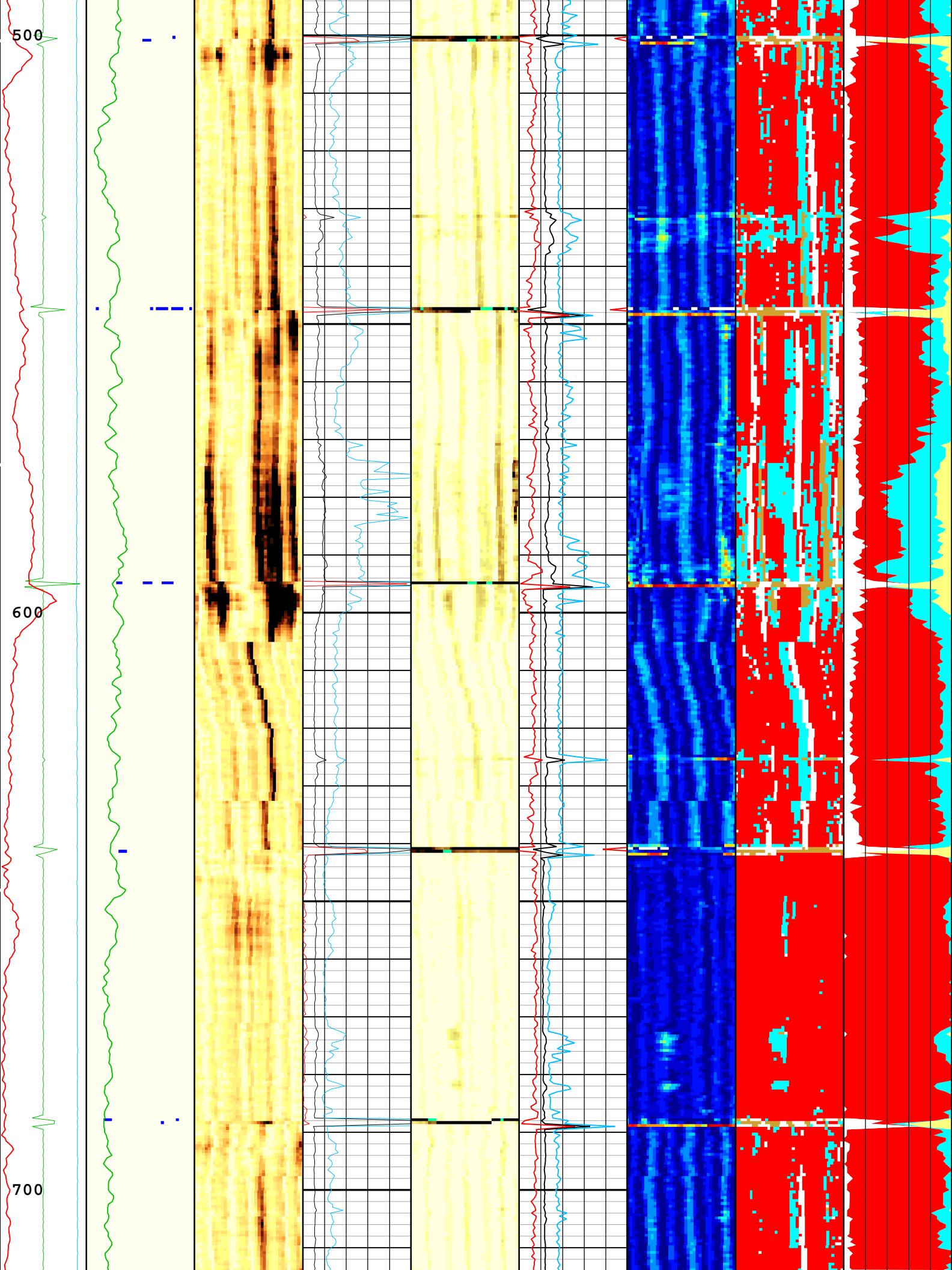
Explicit Normalization

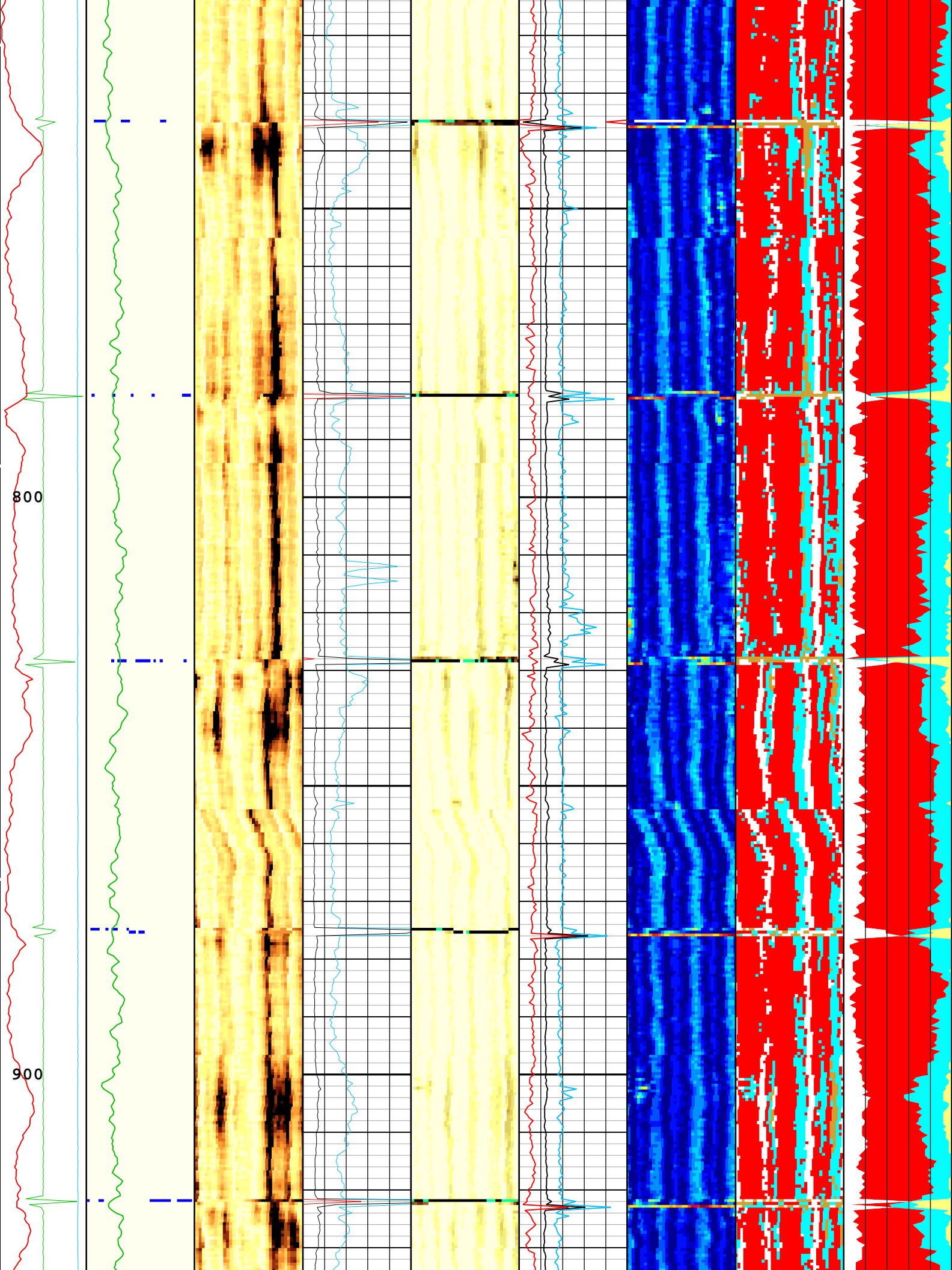
SLG Solid Index

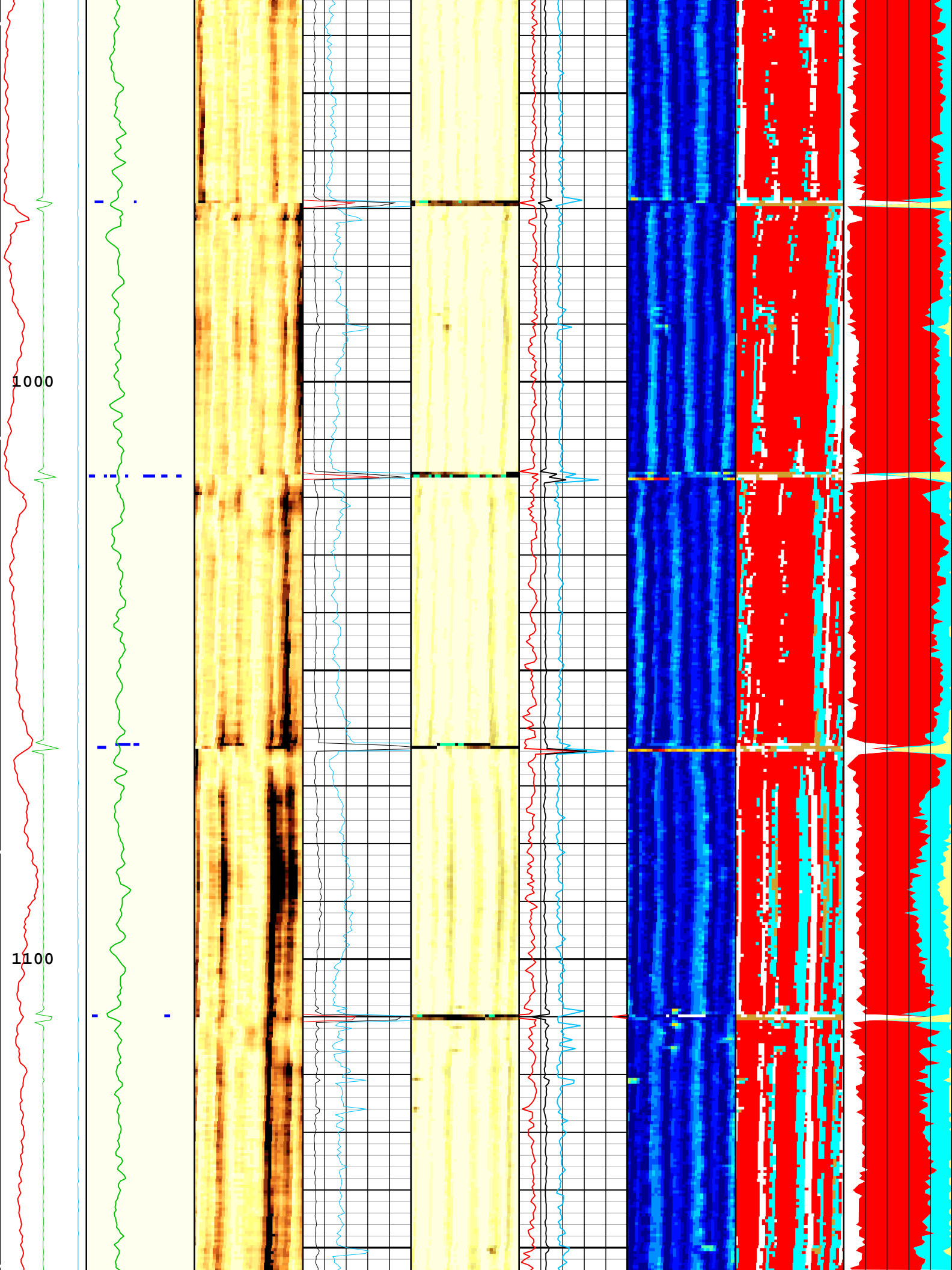
SLG Liquid Index

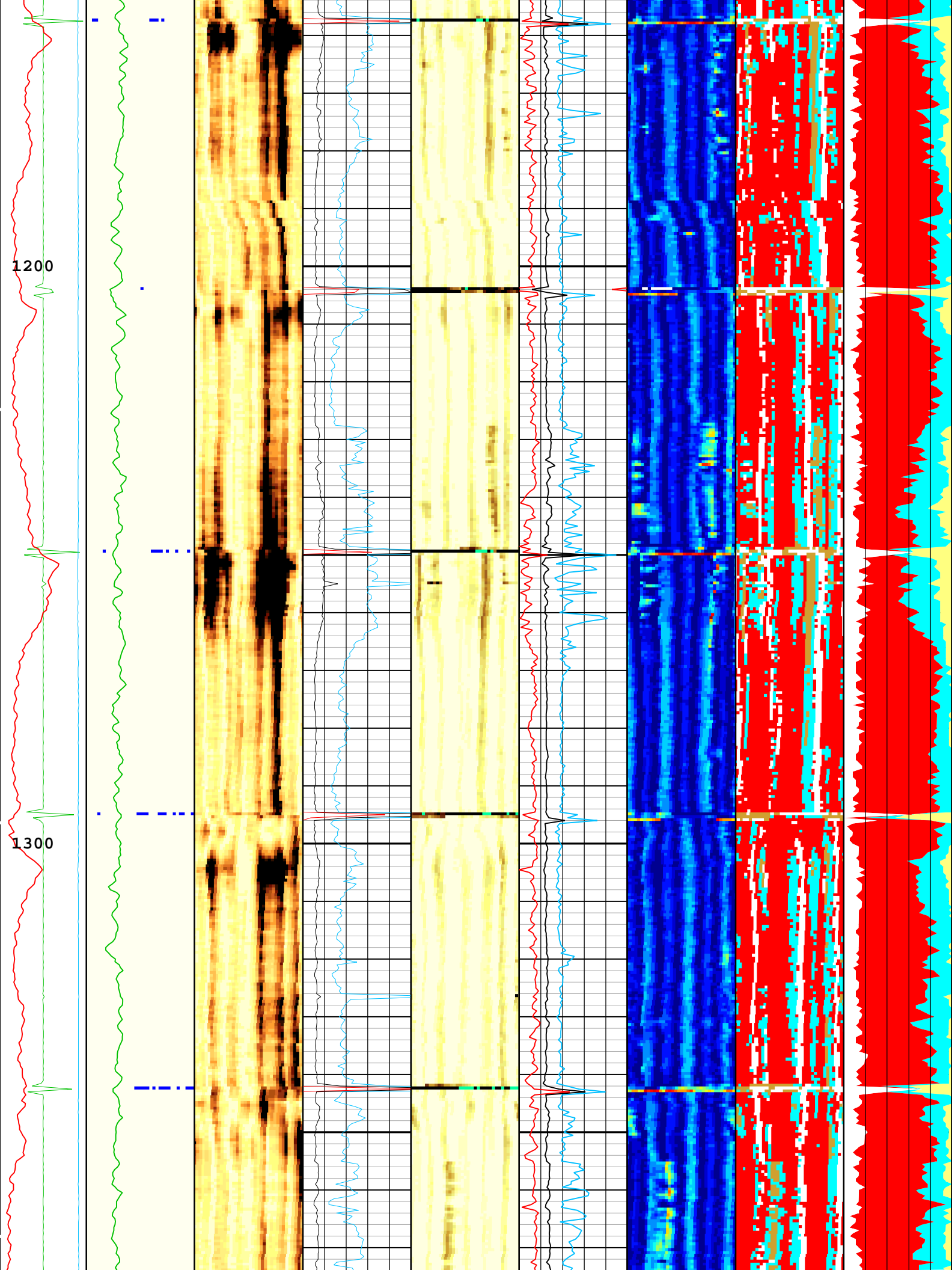


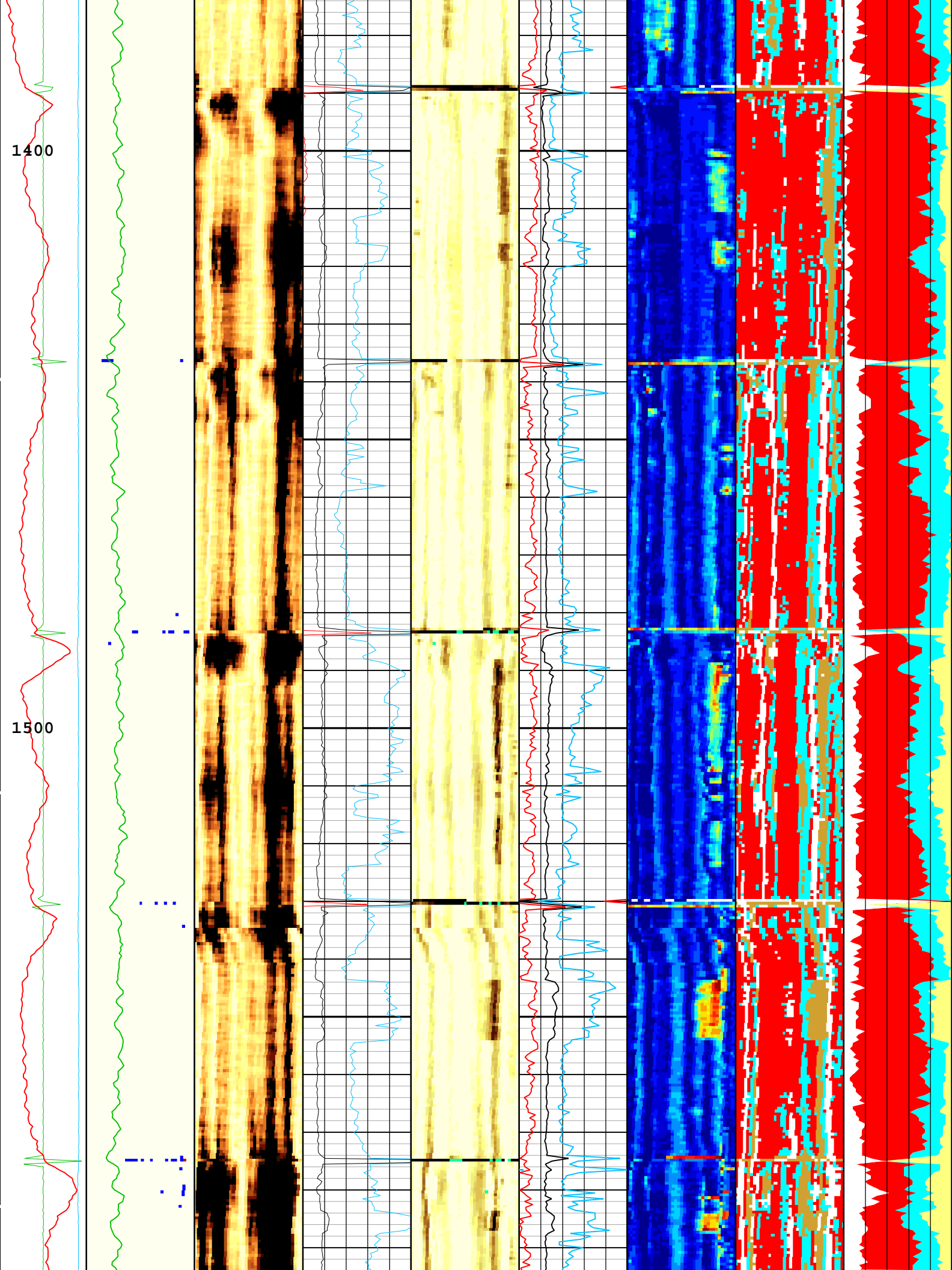


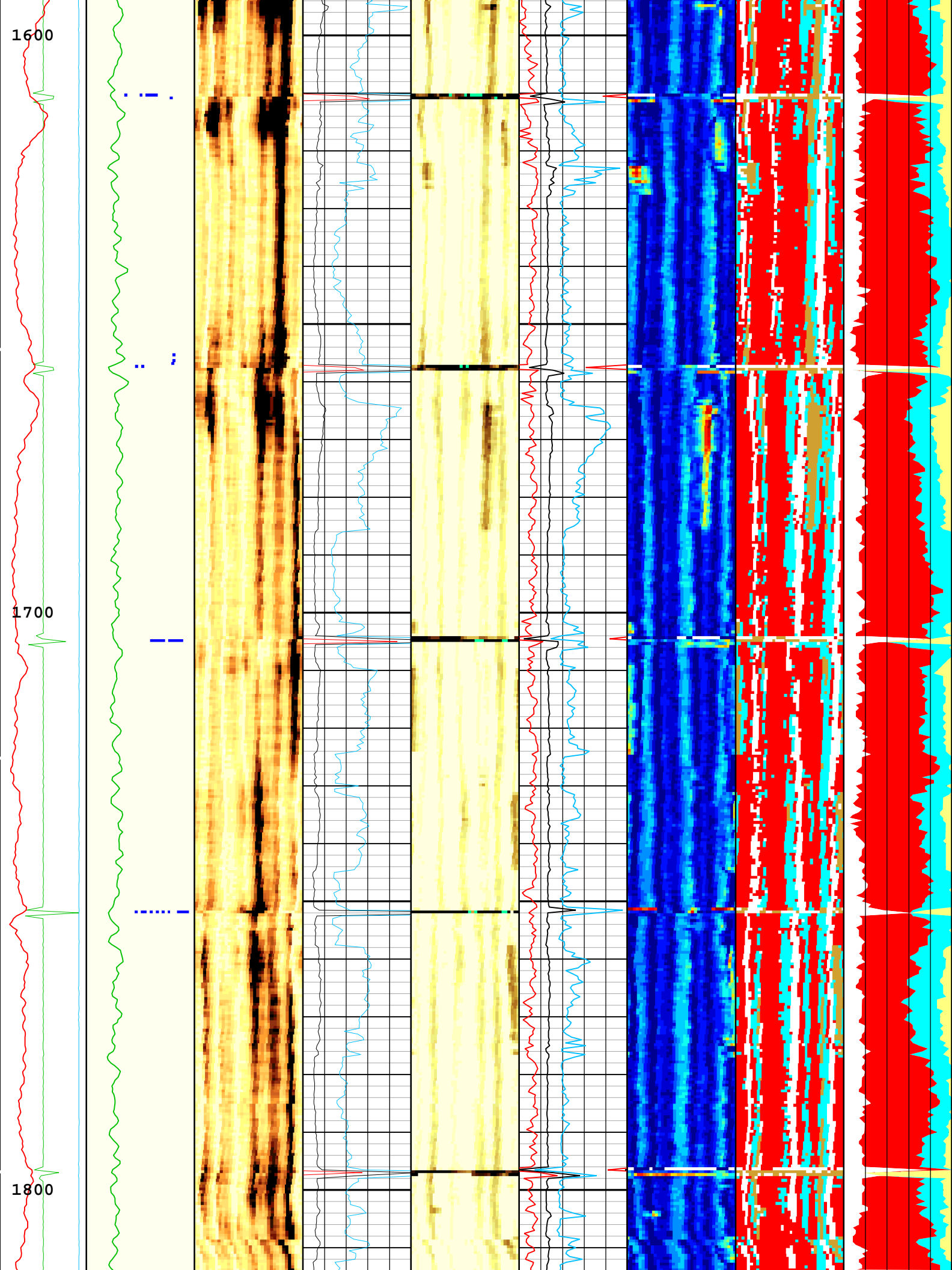


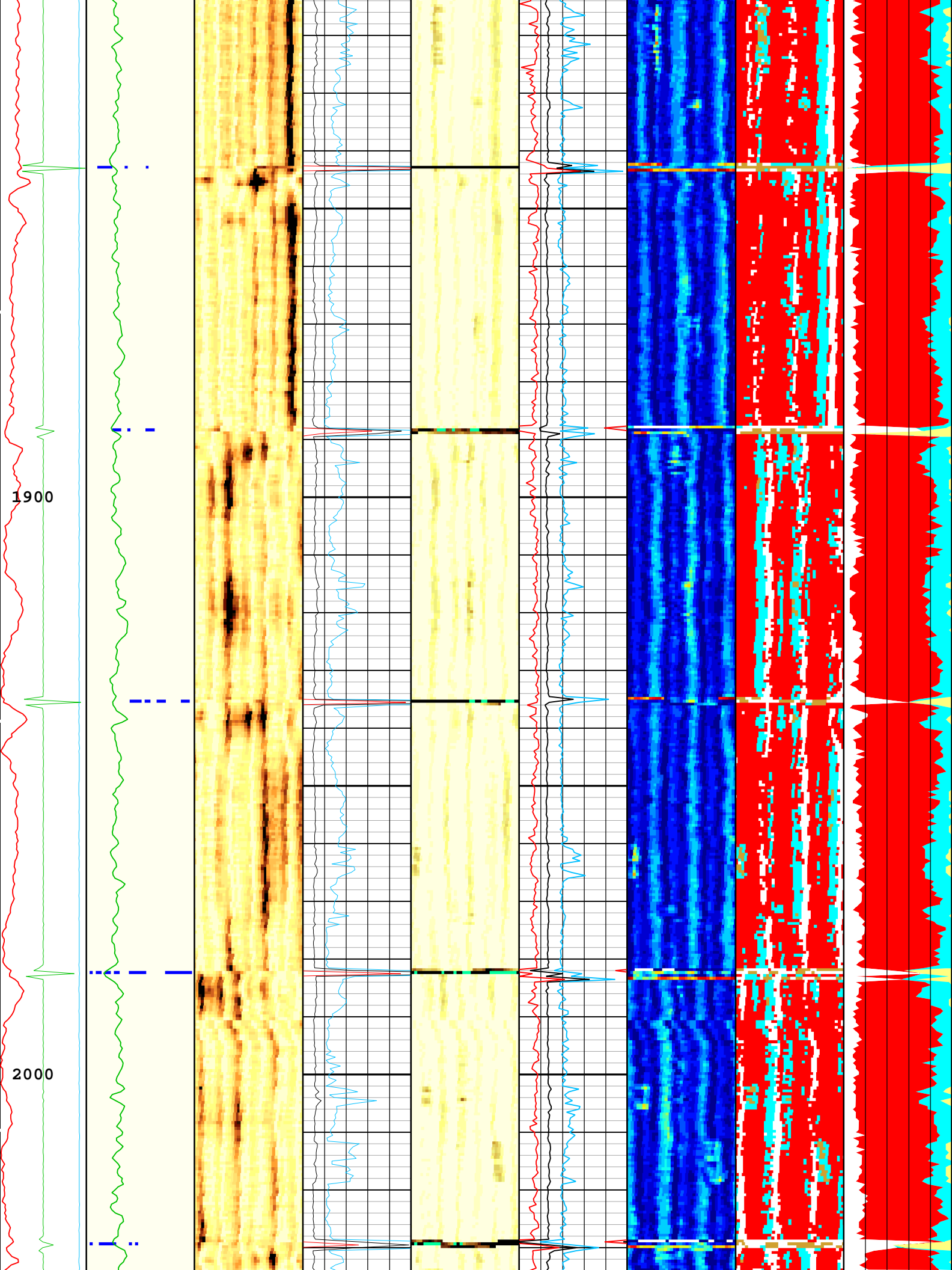


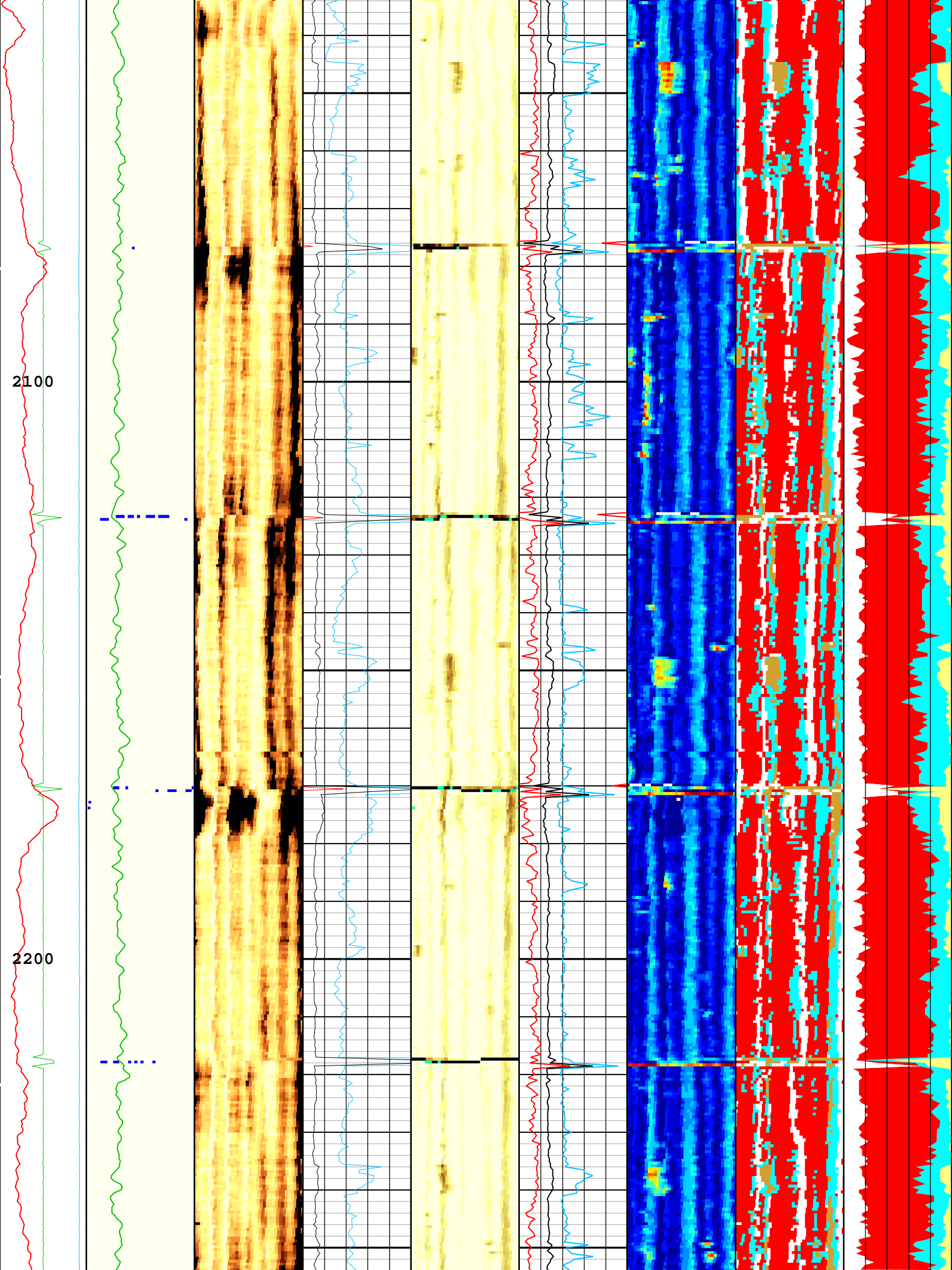


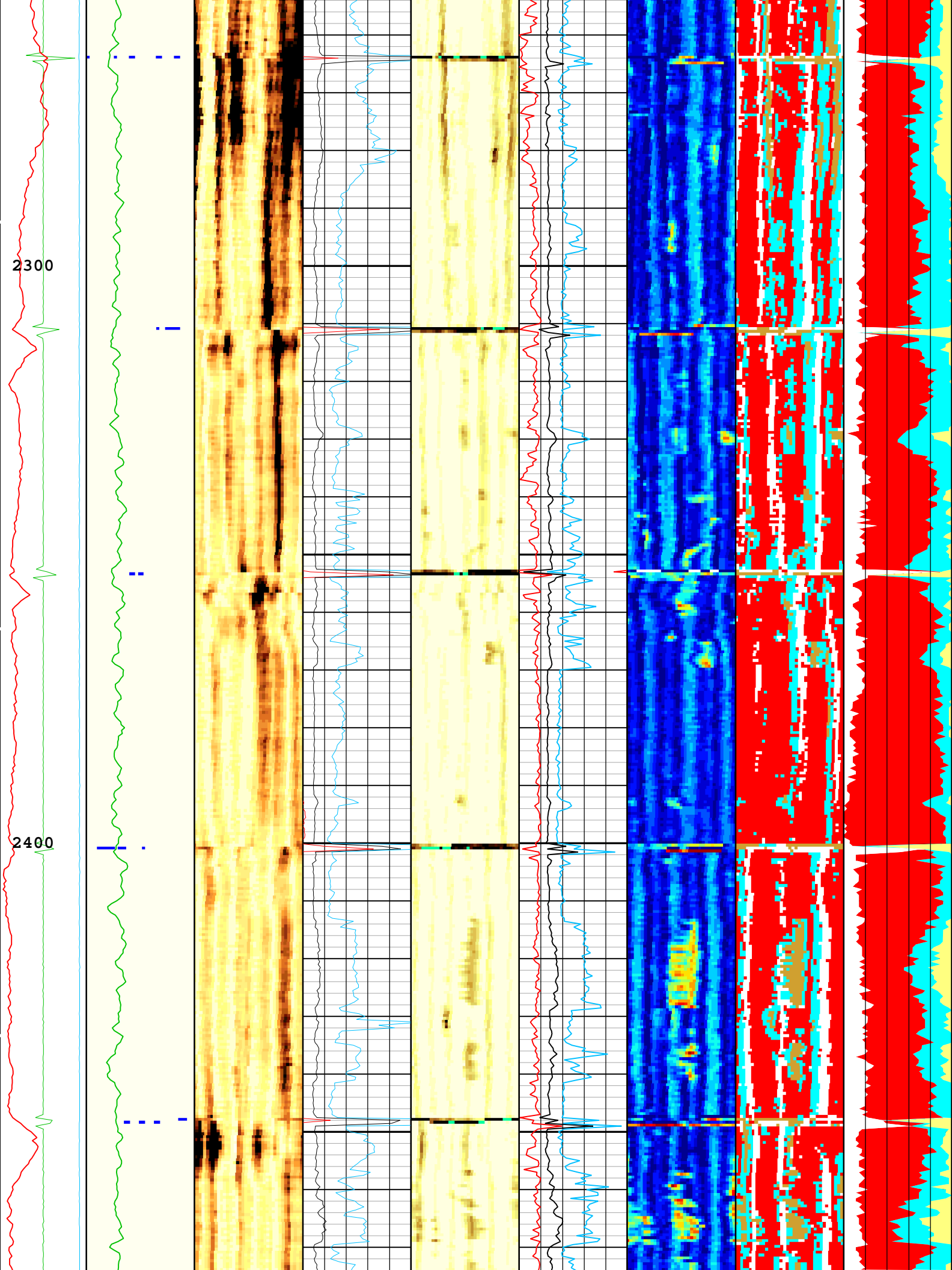


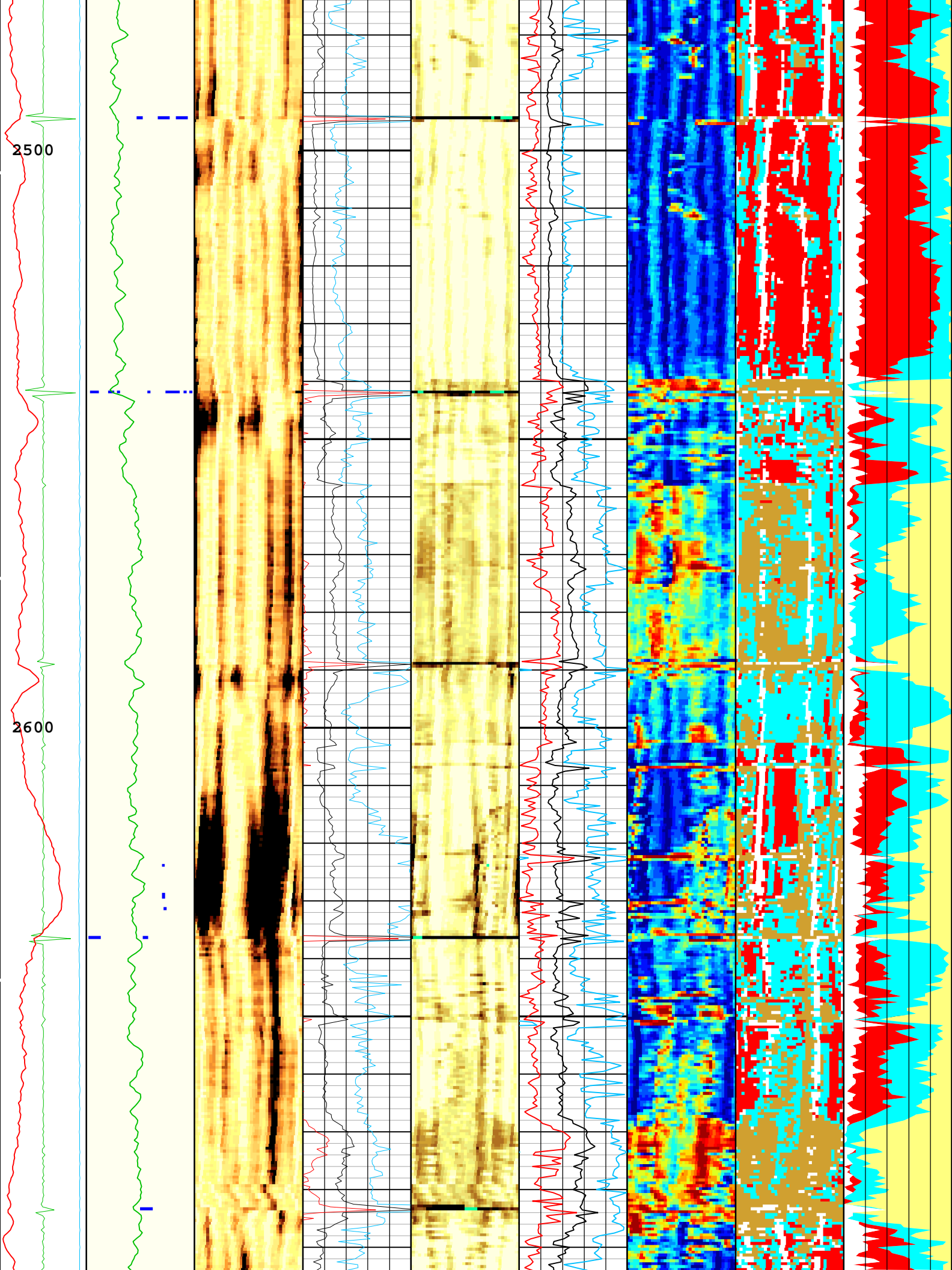


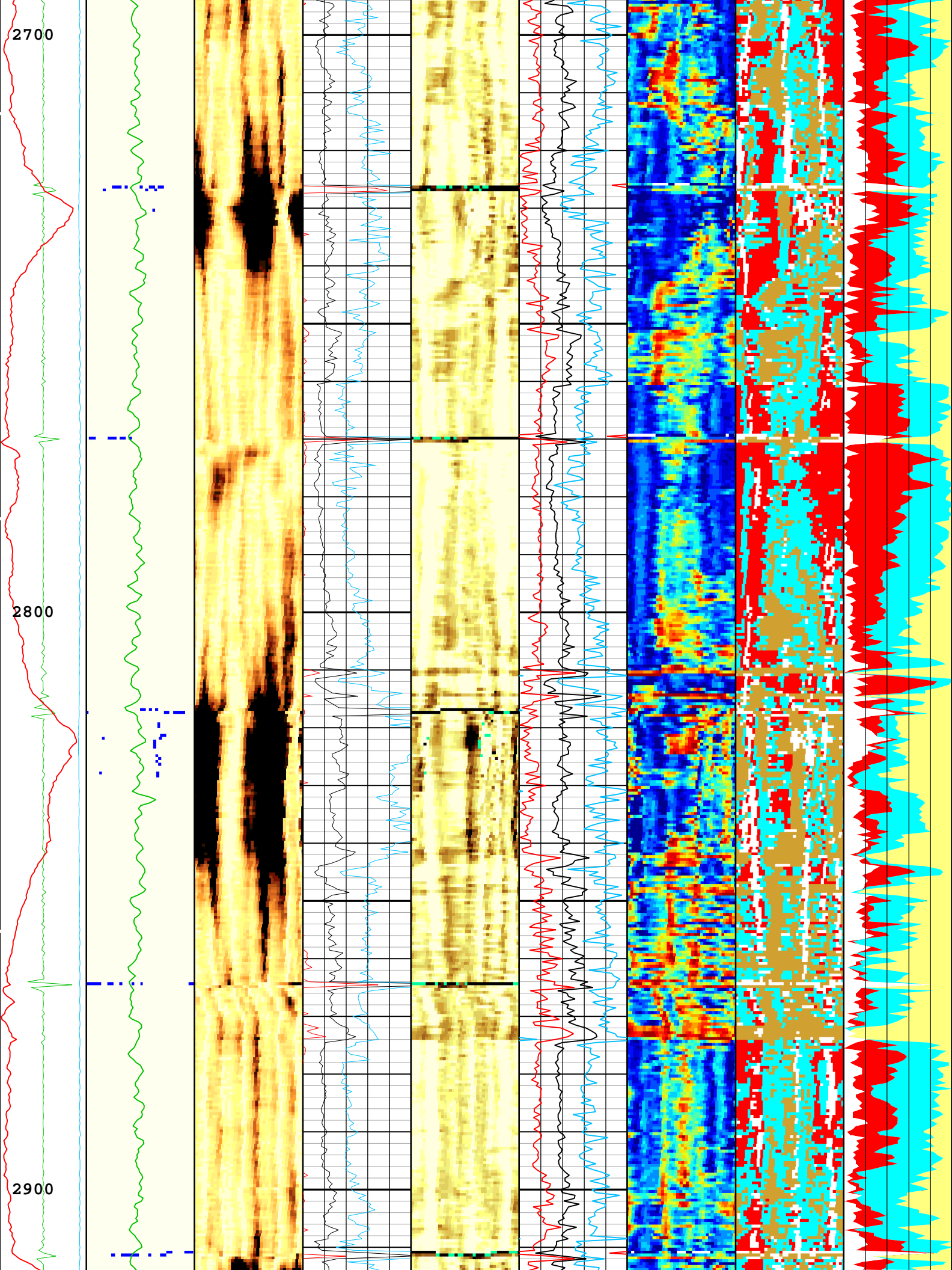


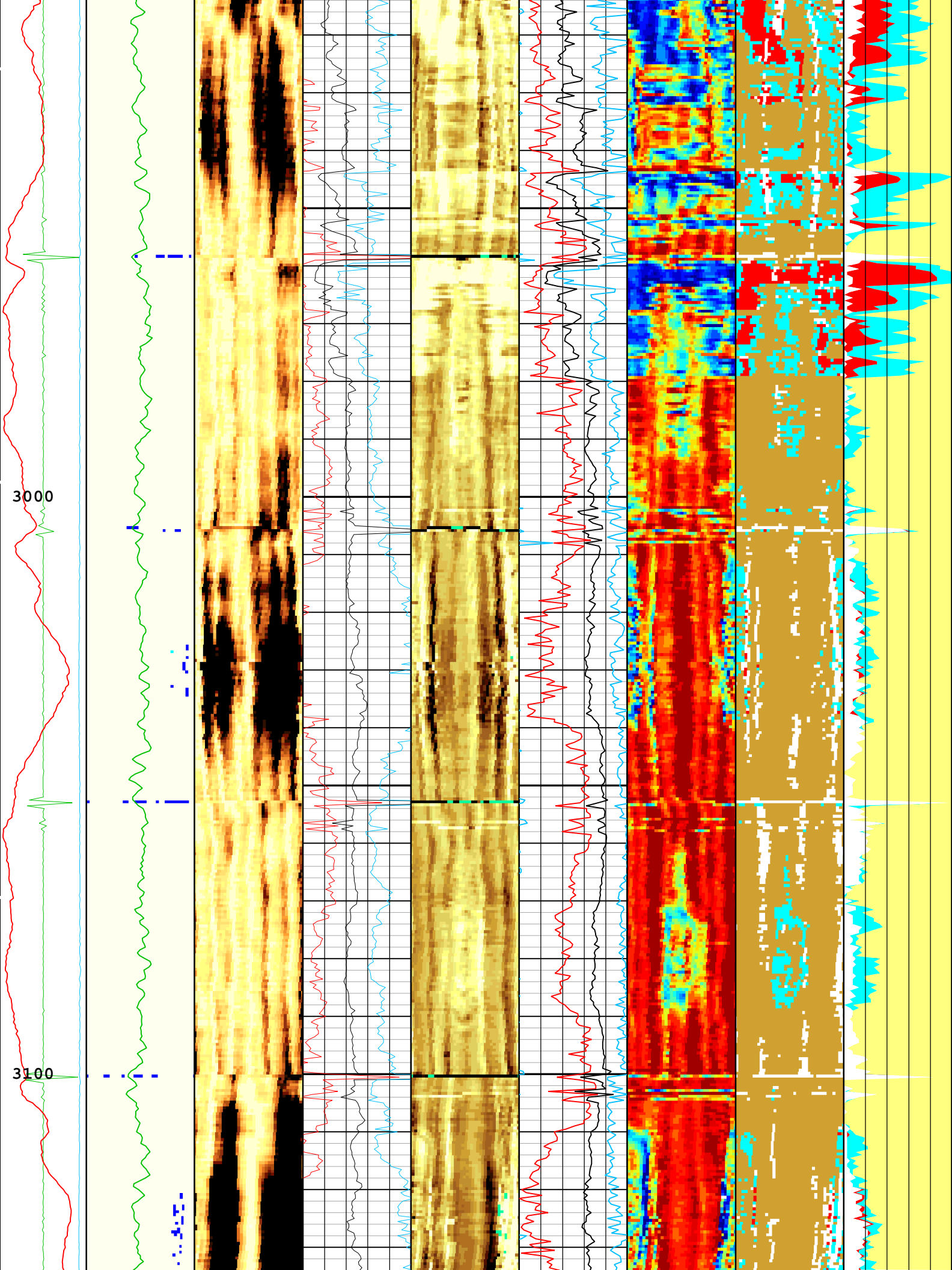


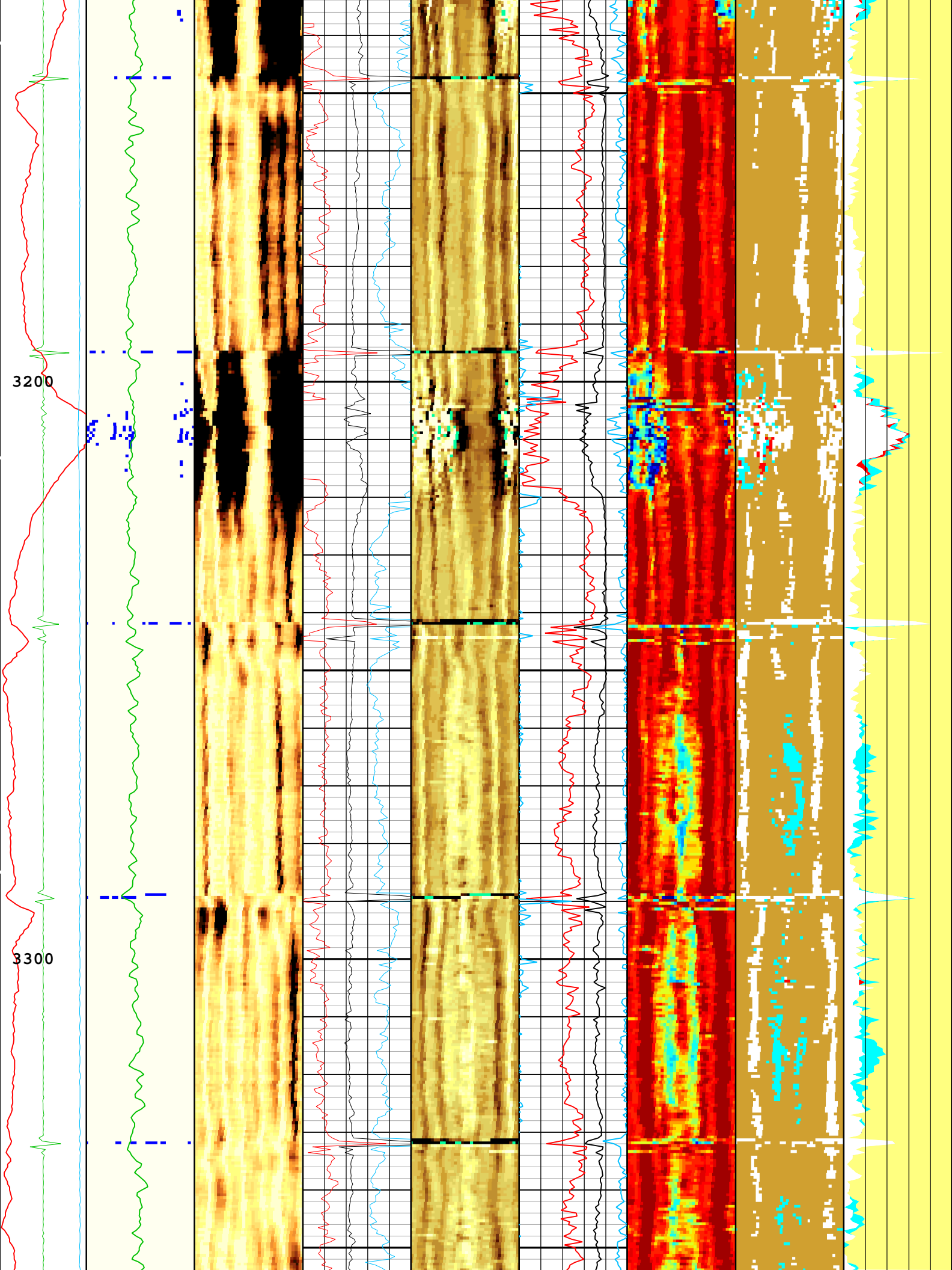


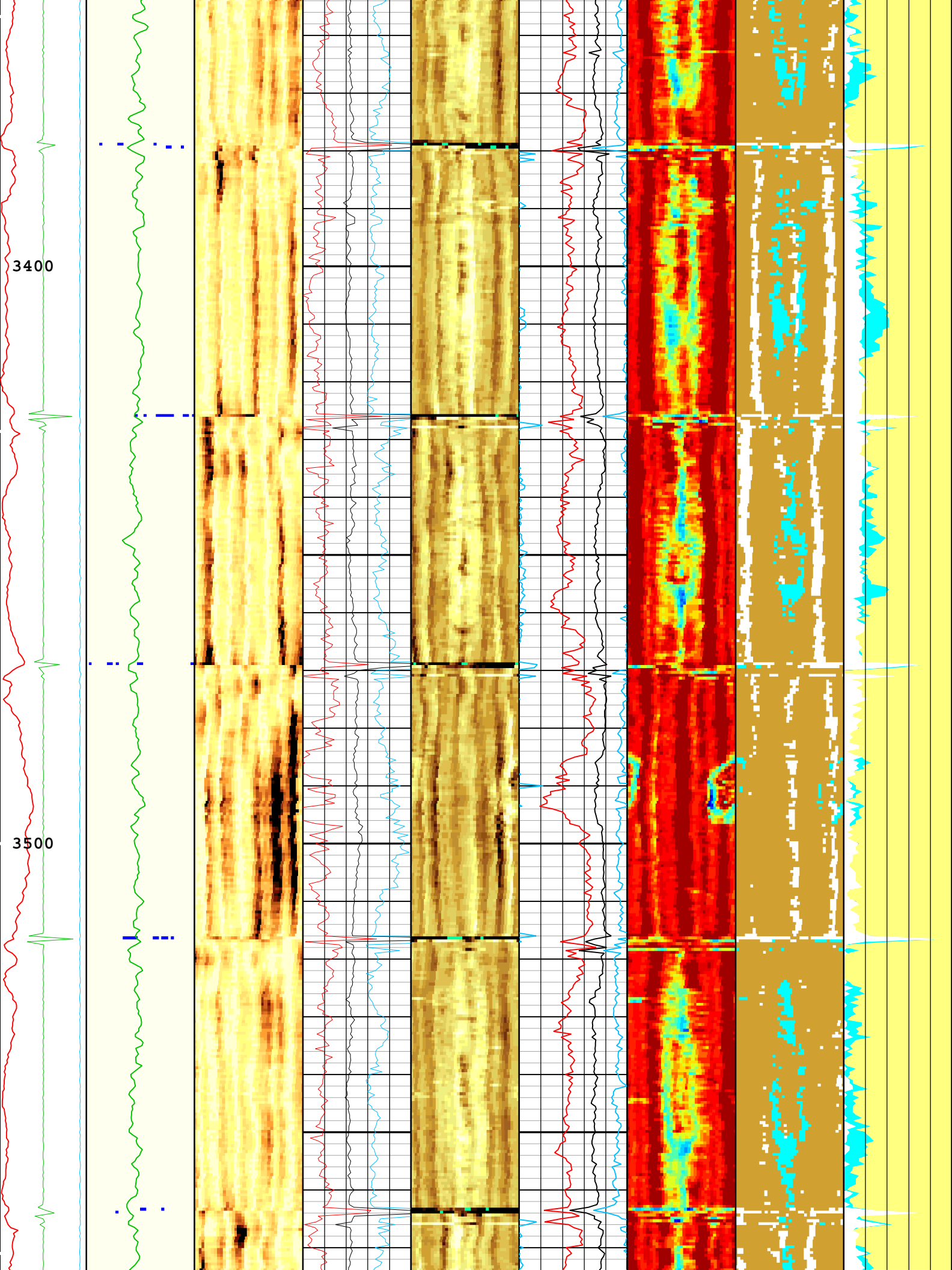


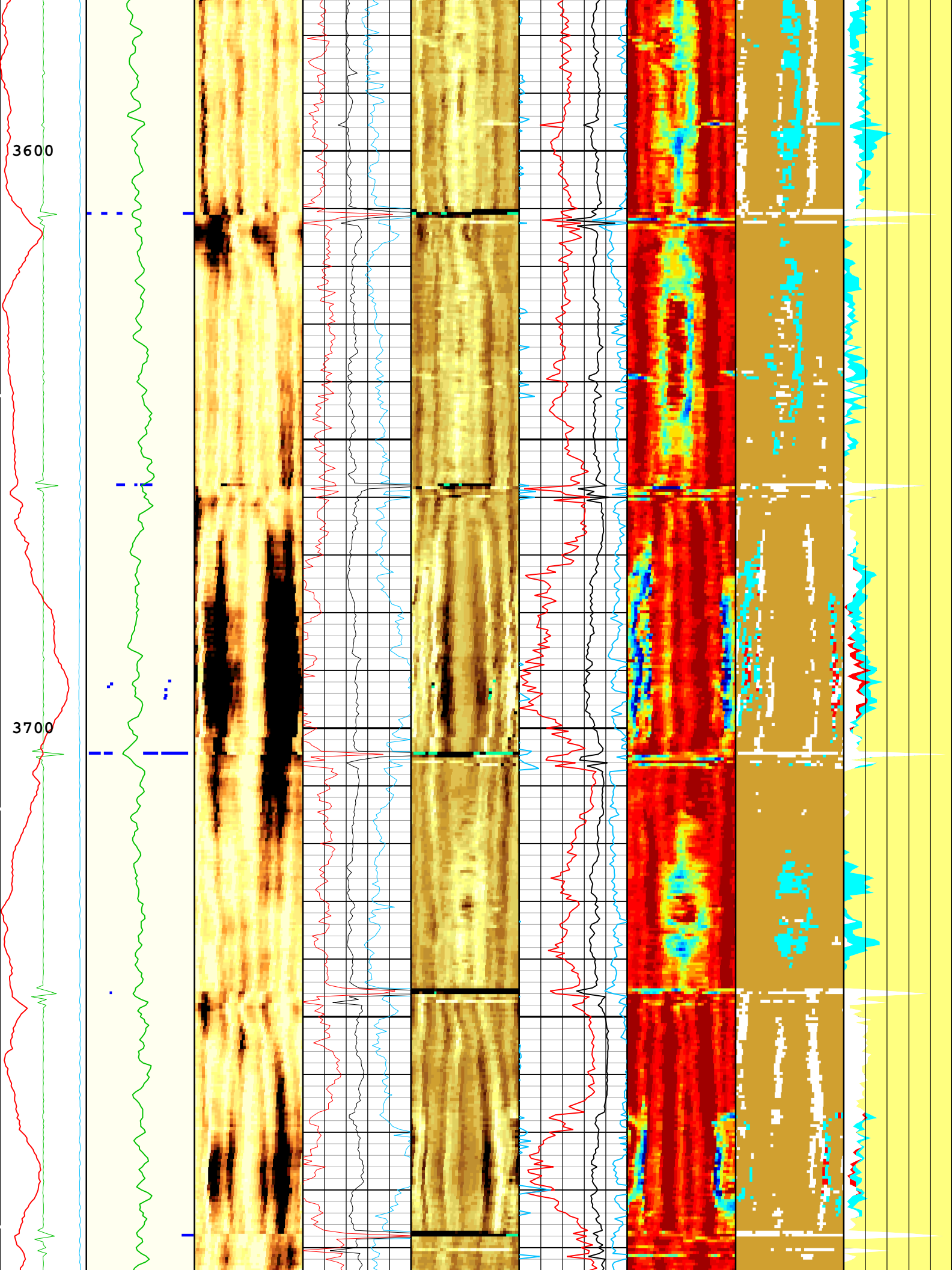


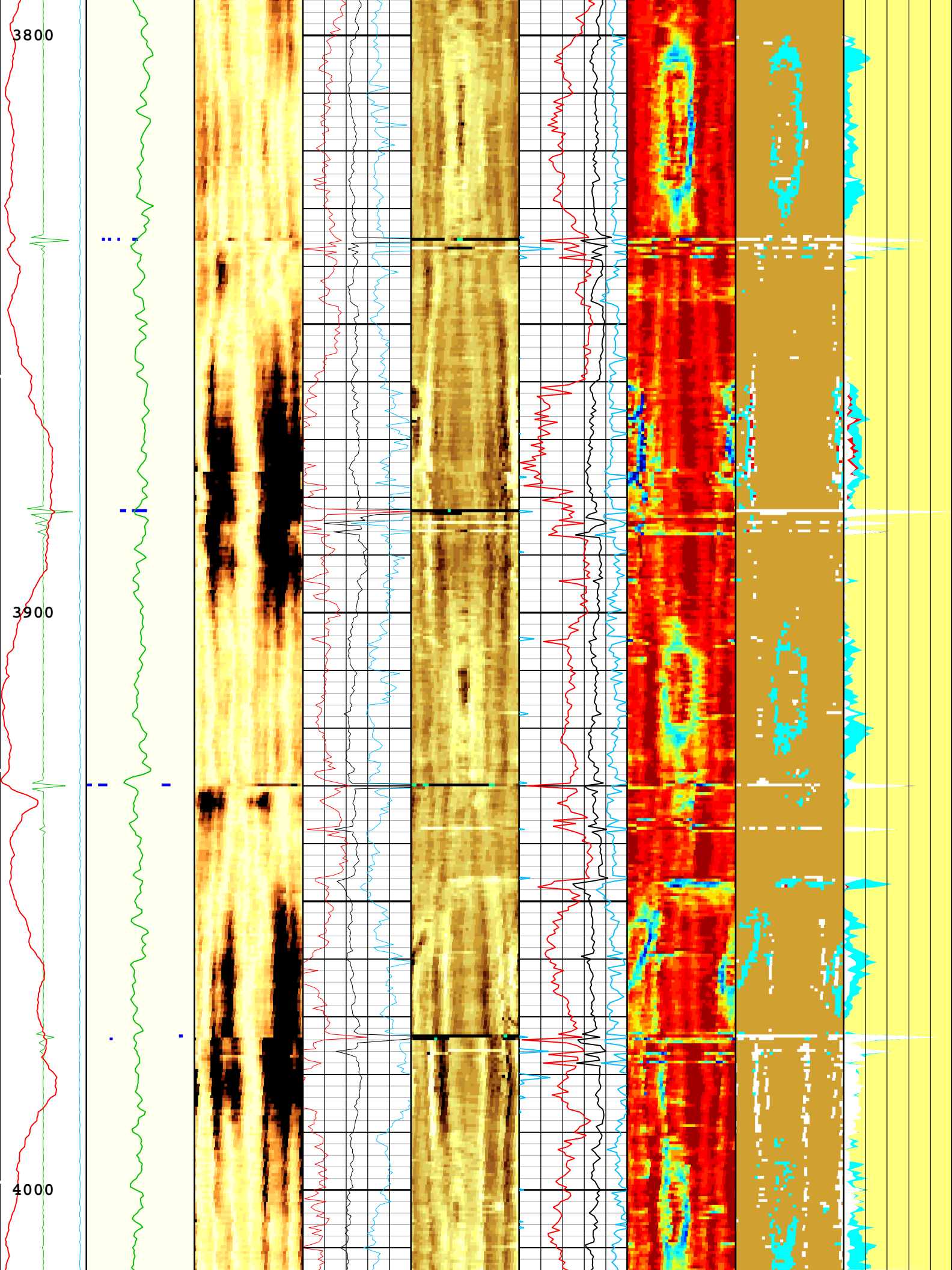


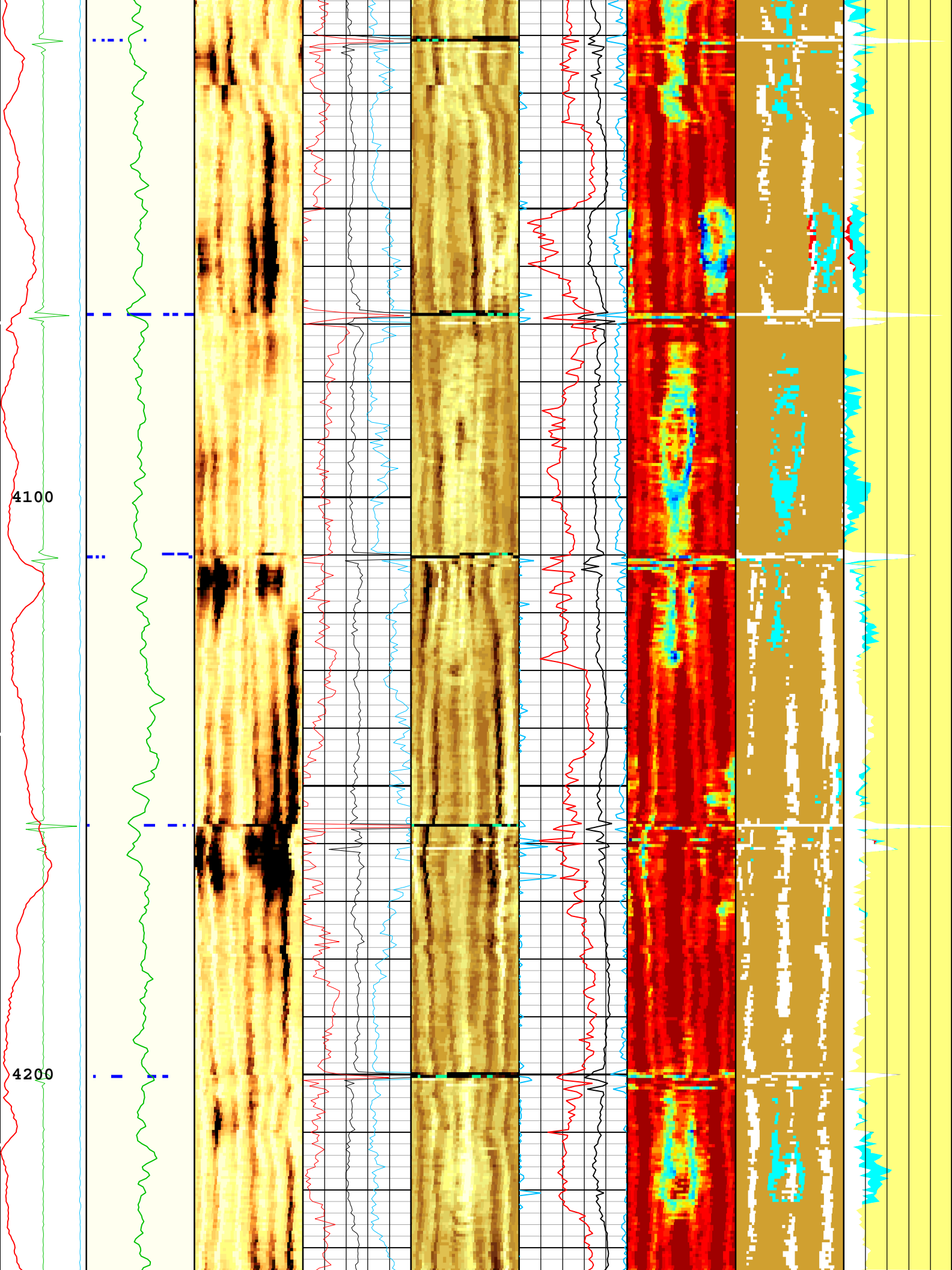


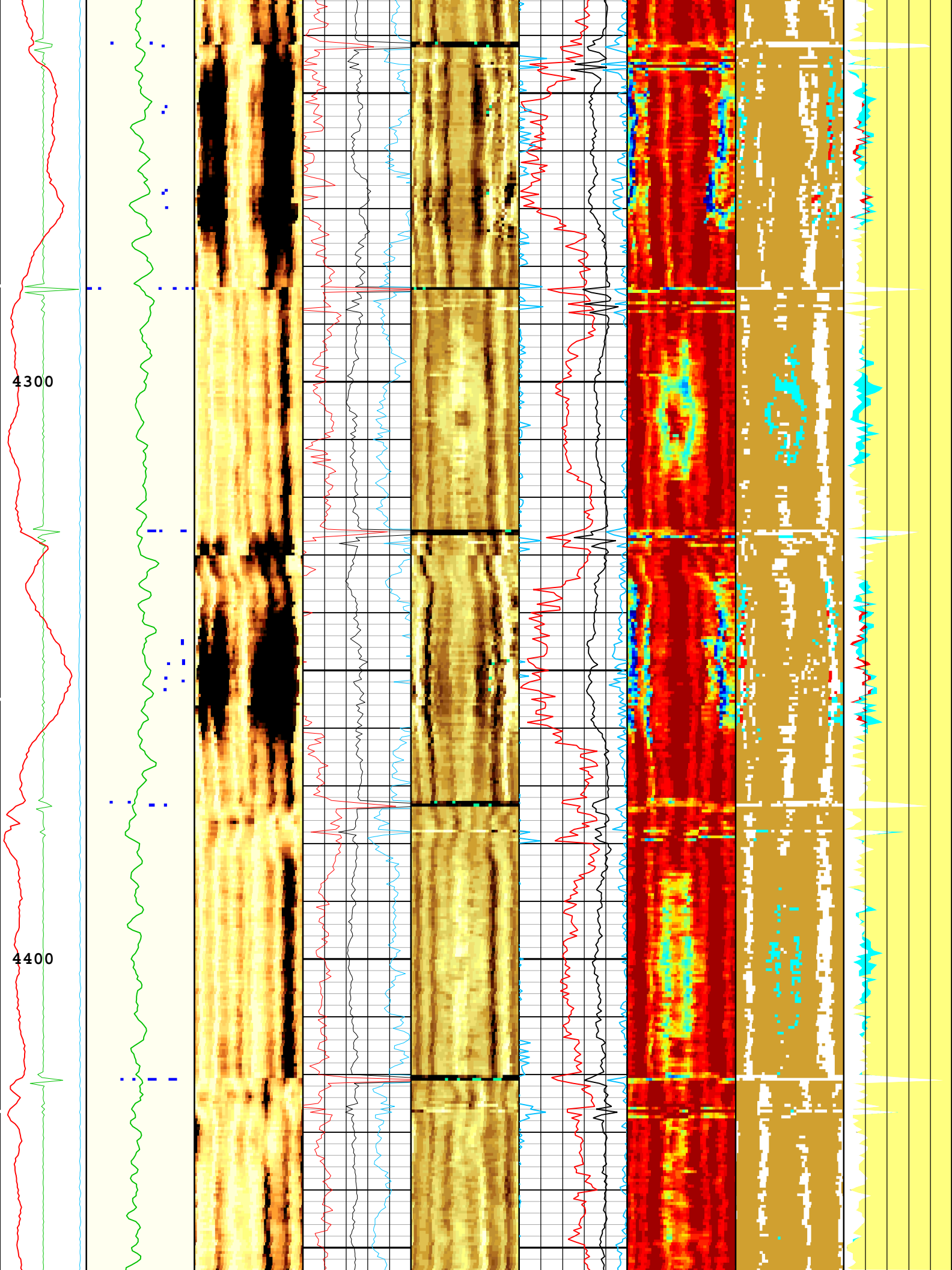


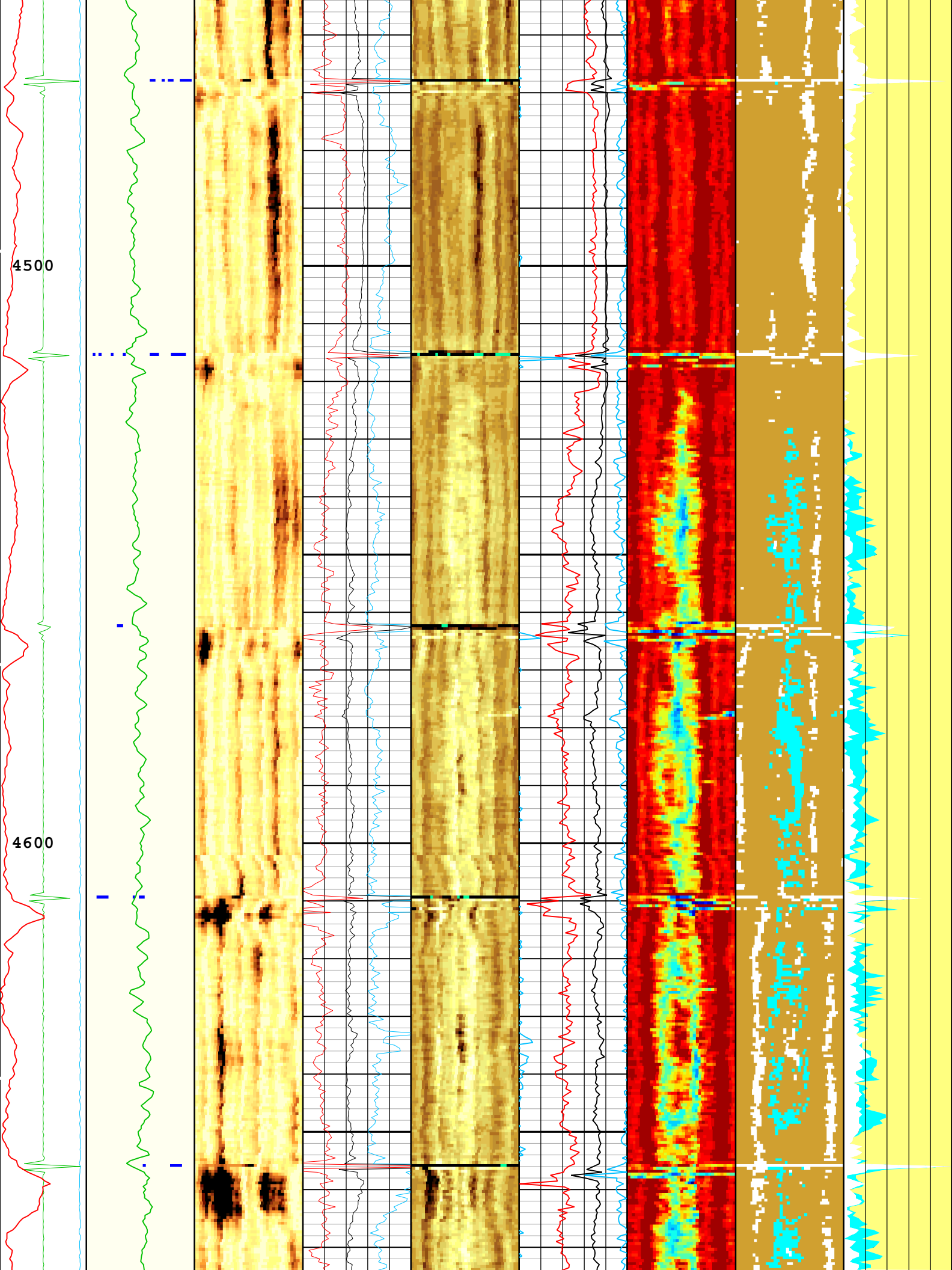


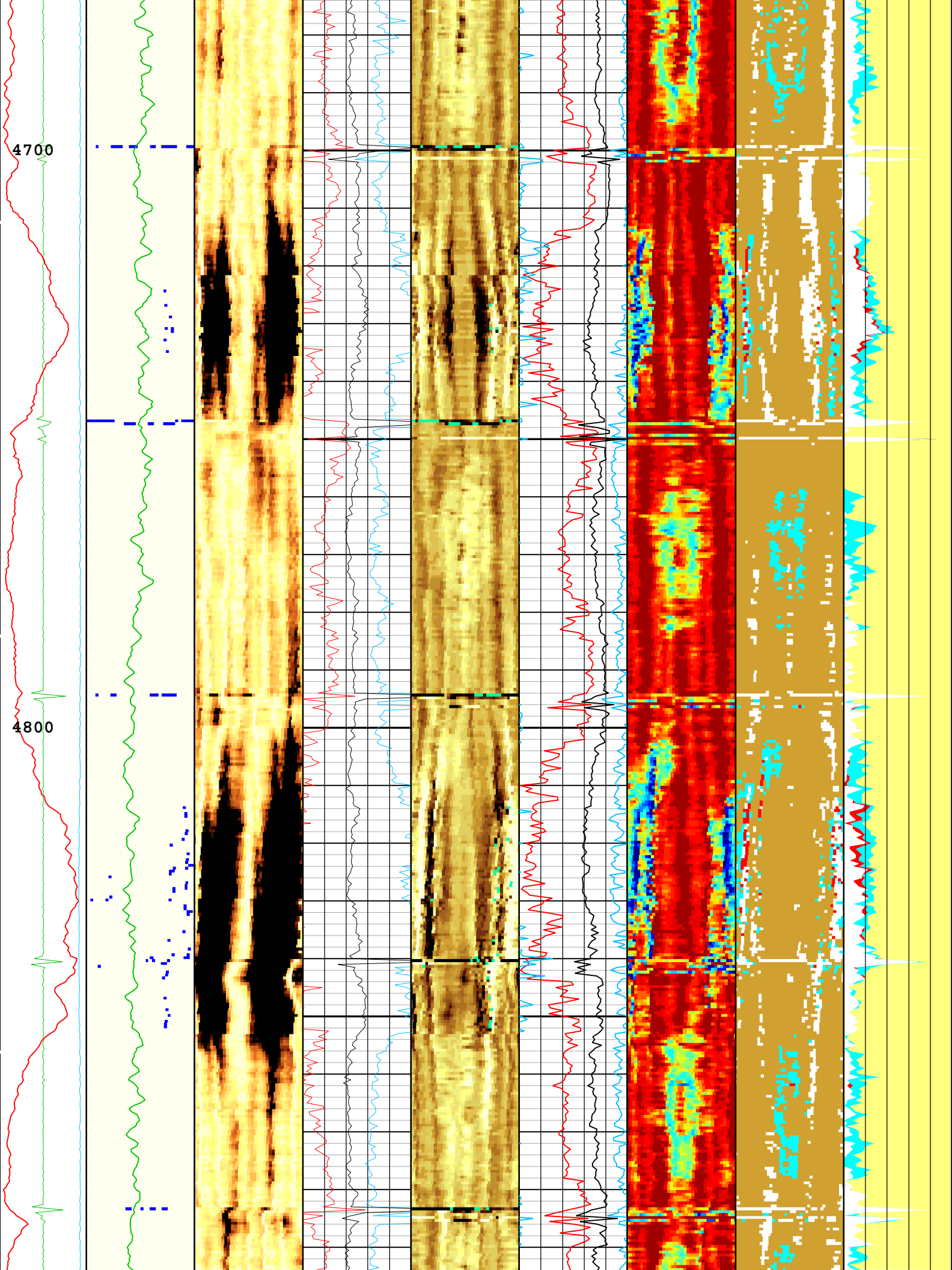


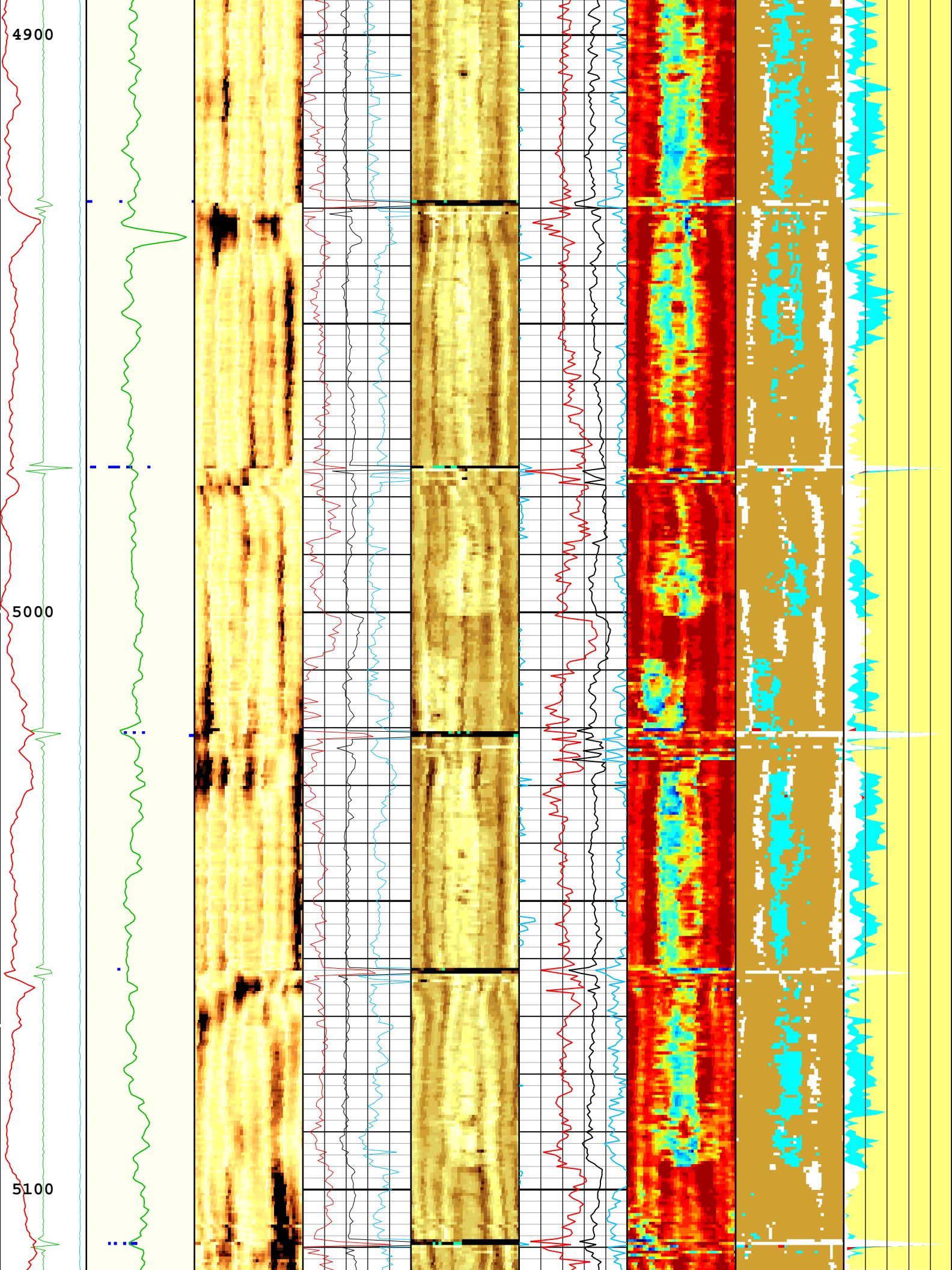


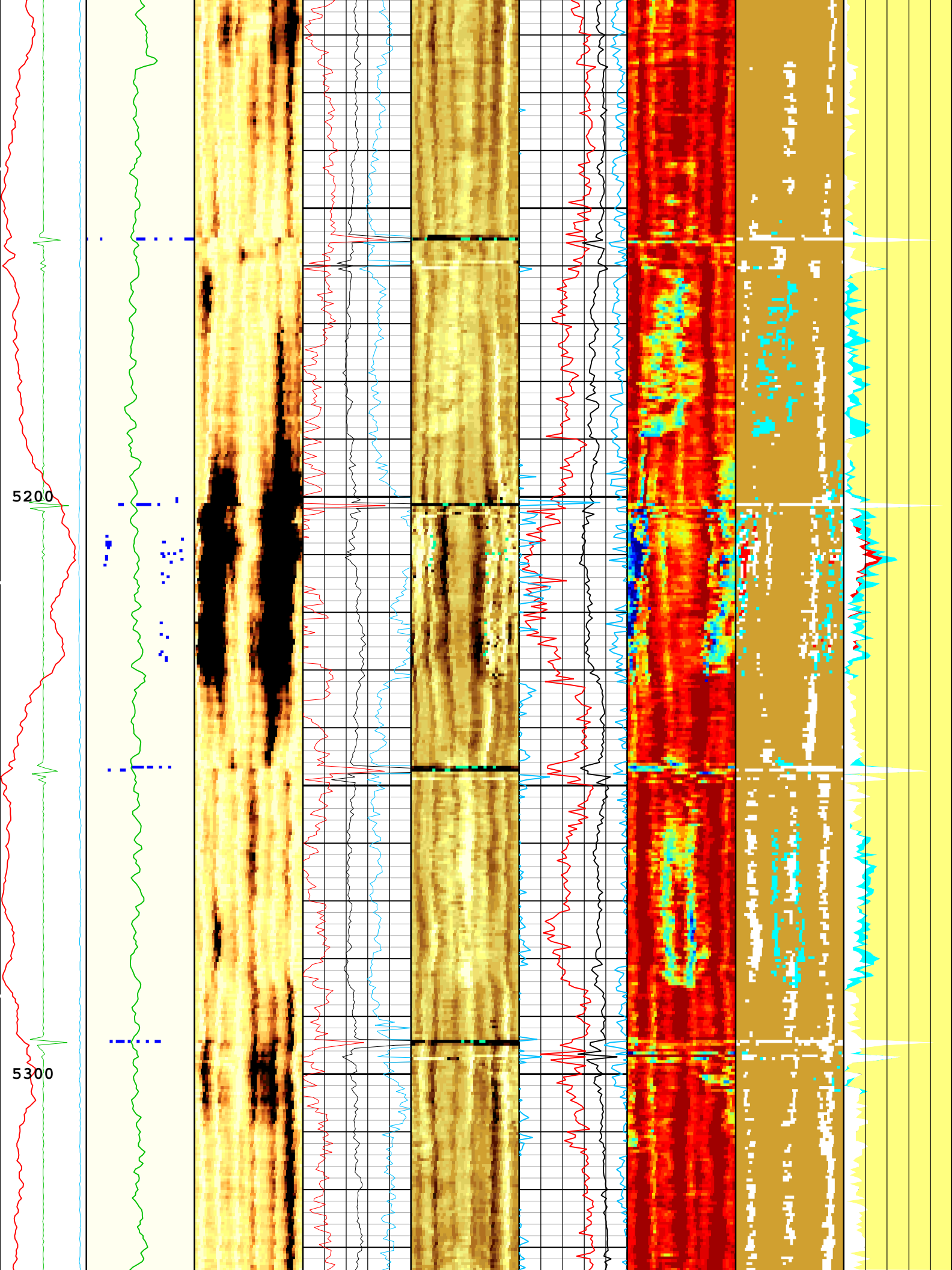


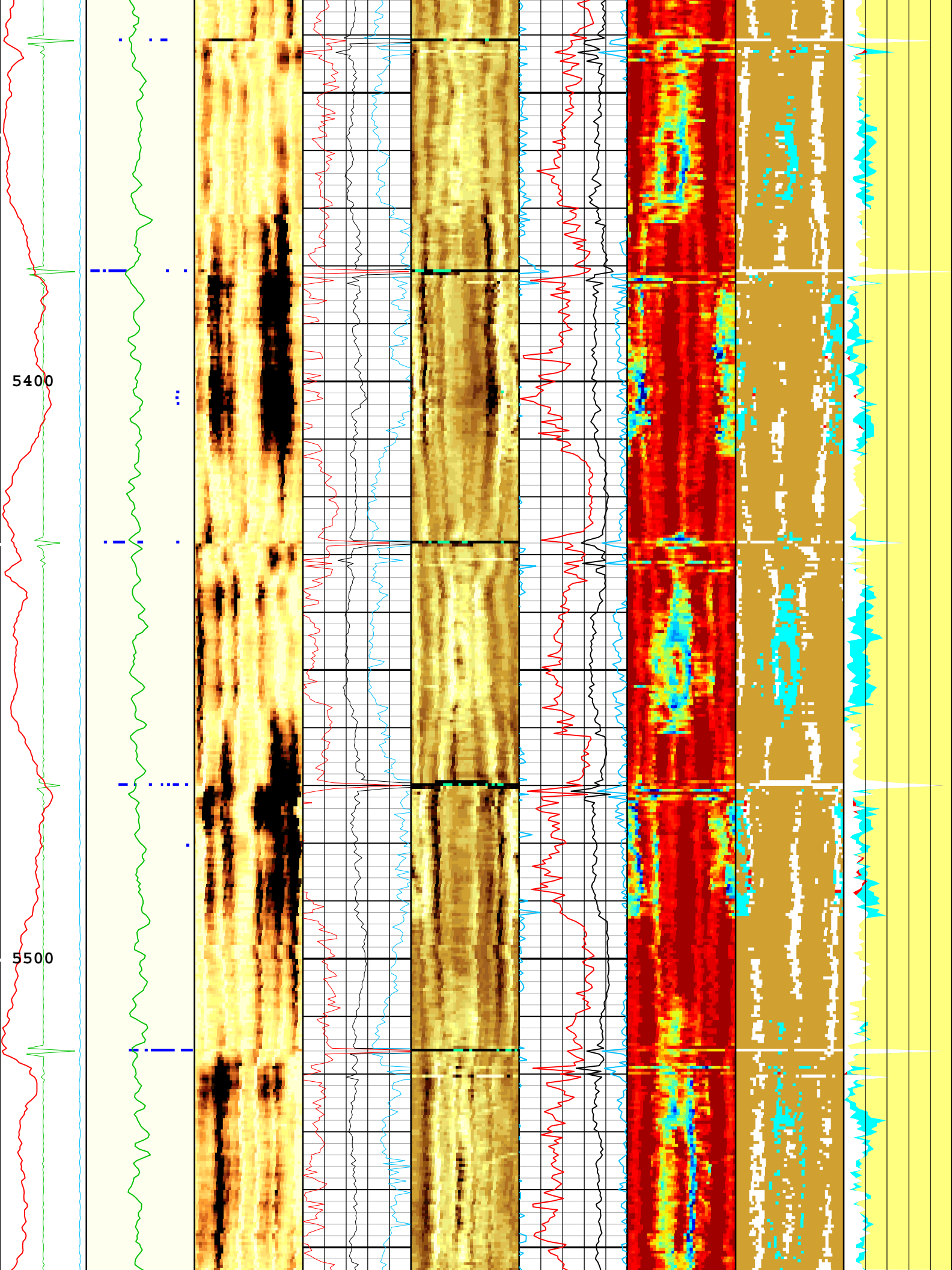


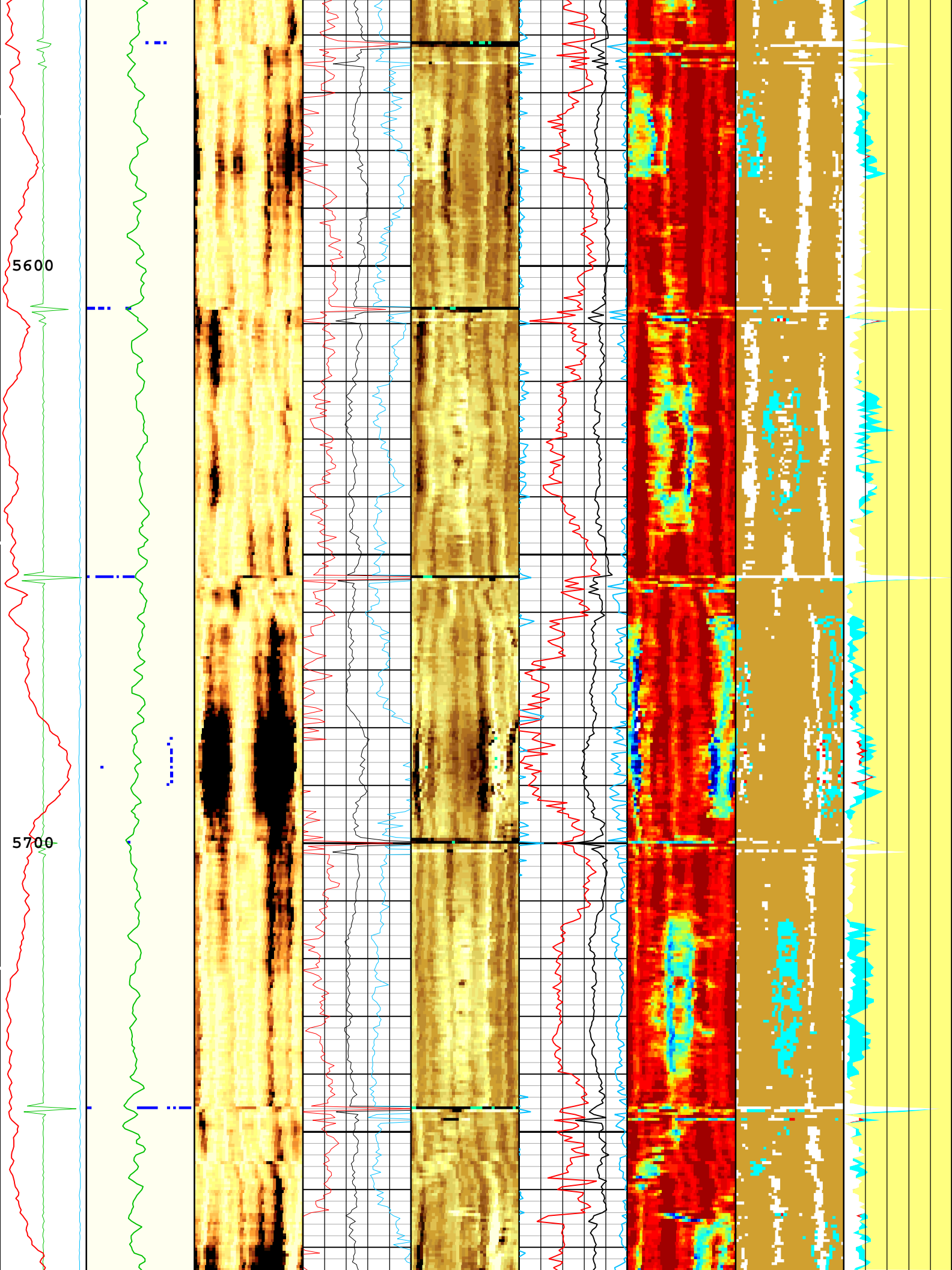


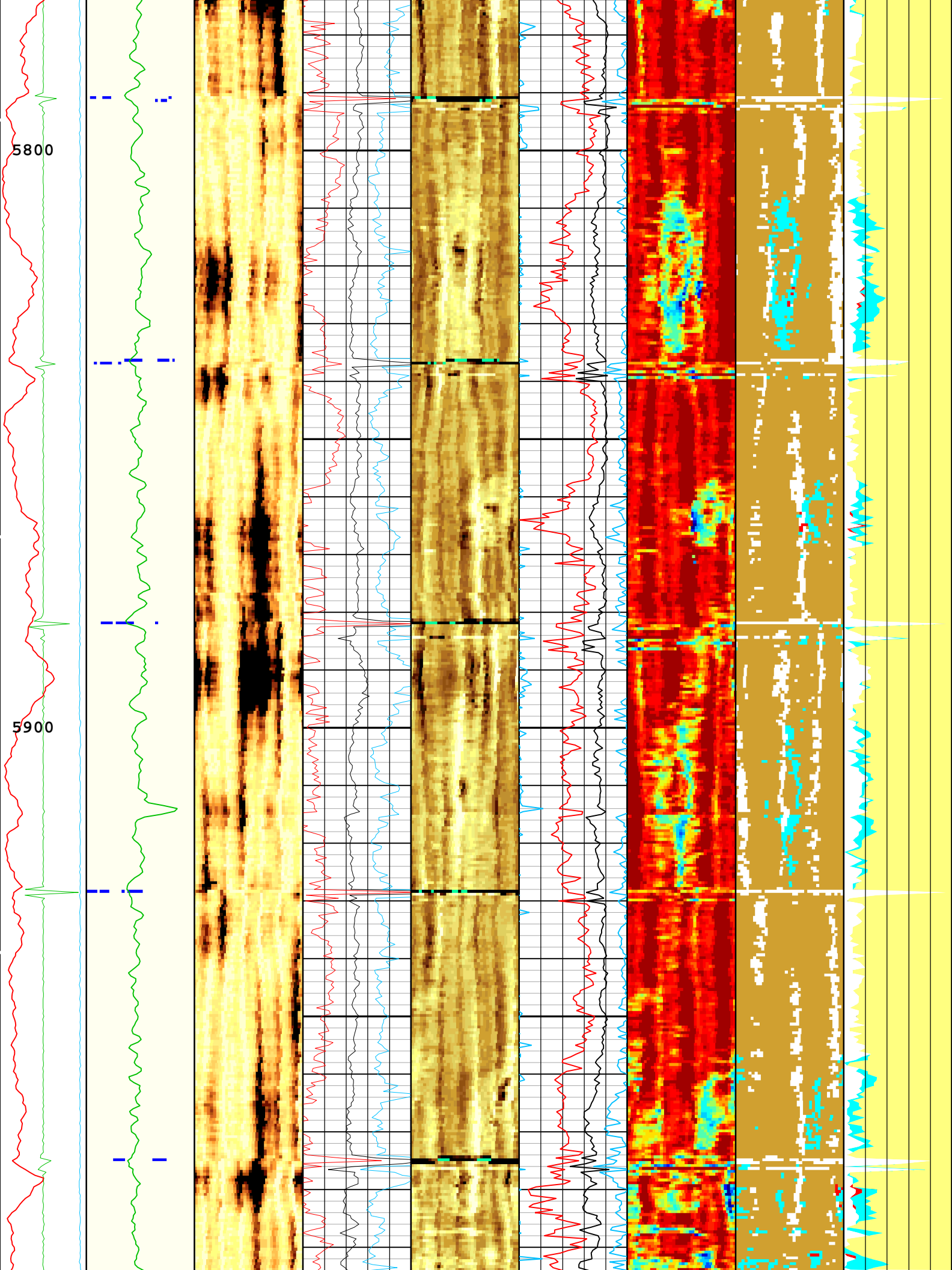





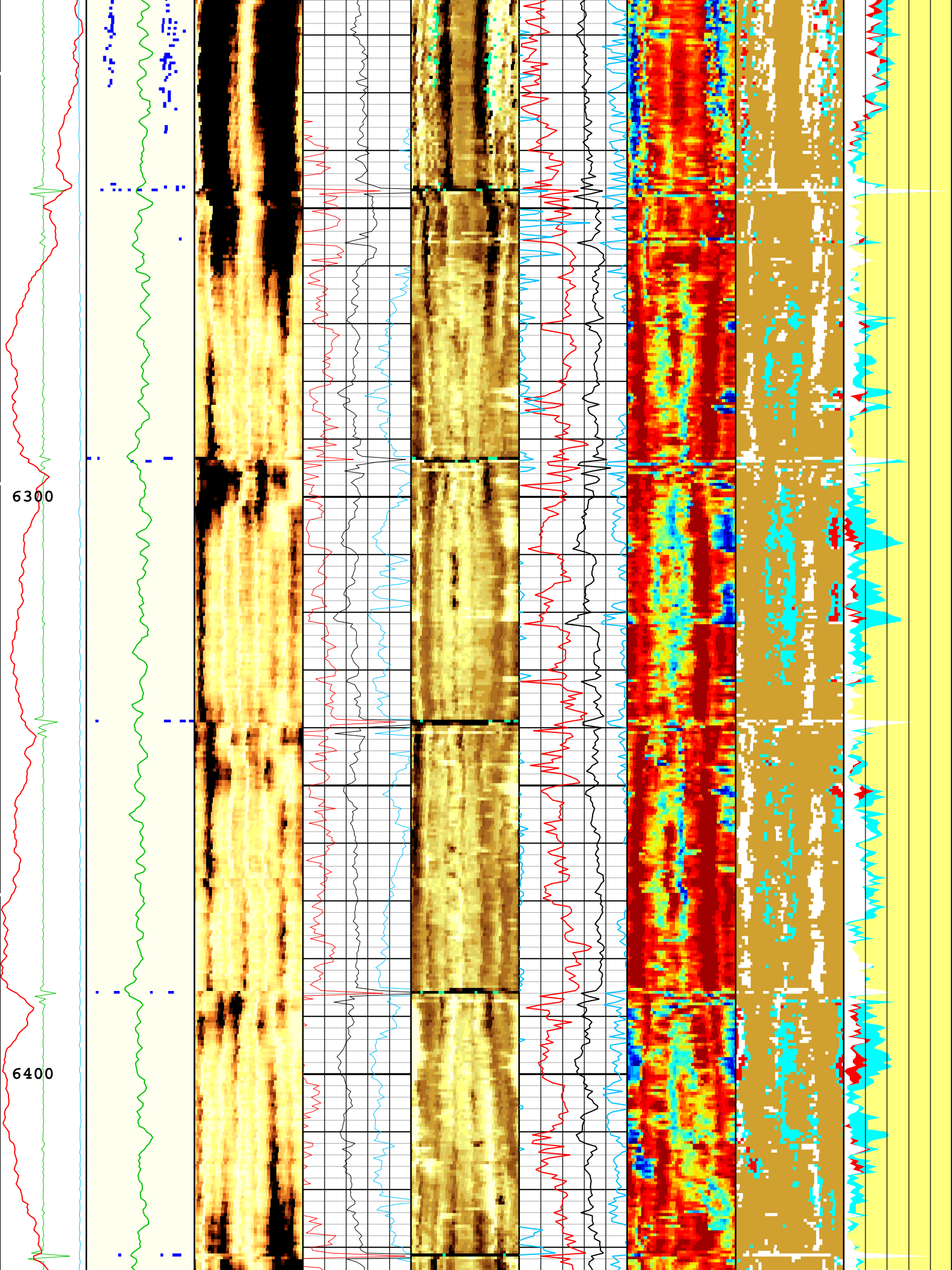


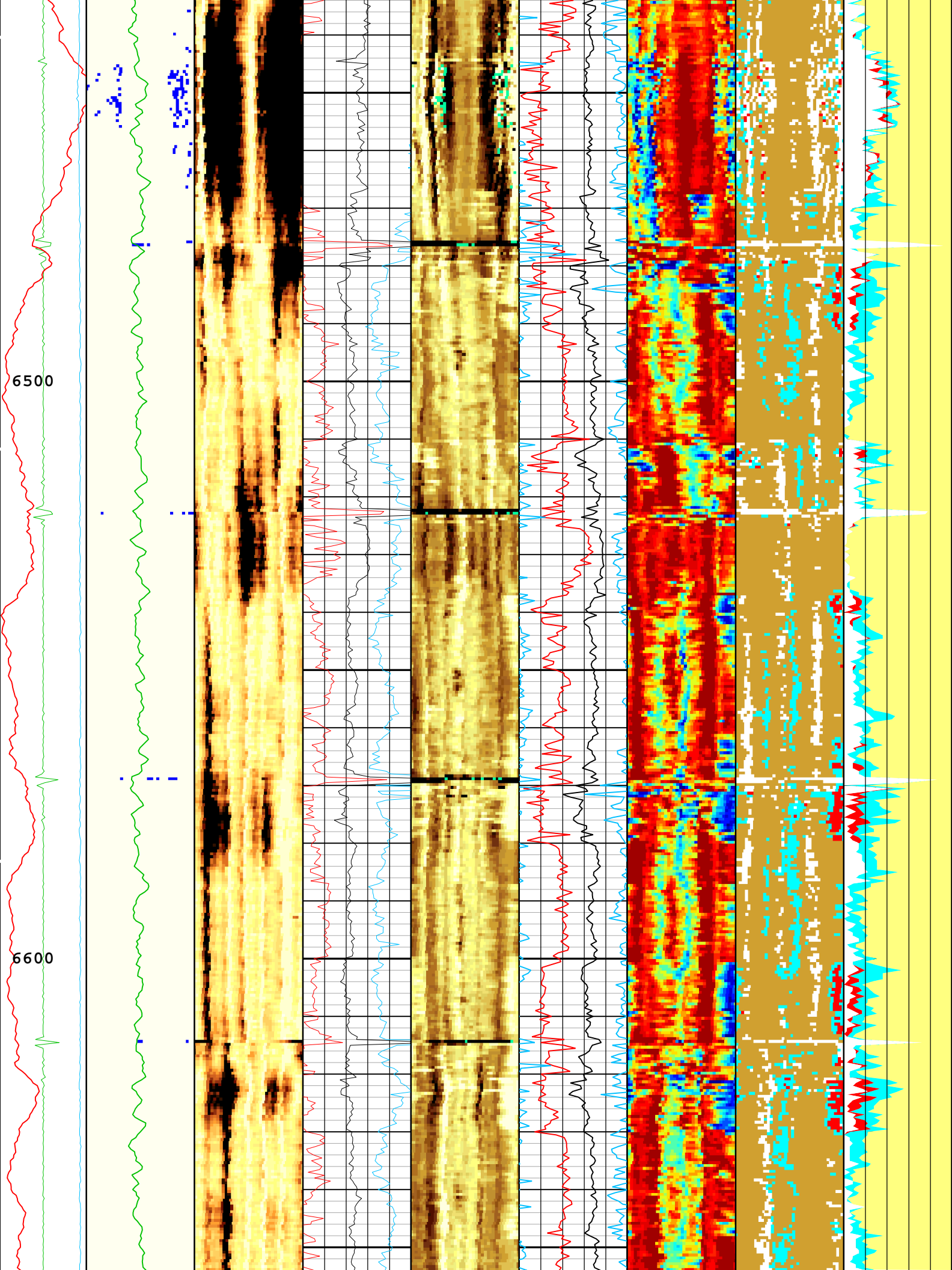


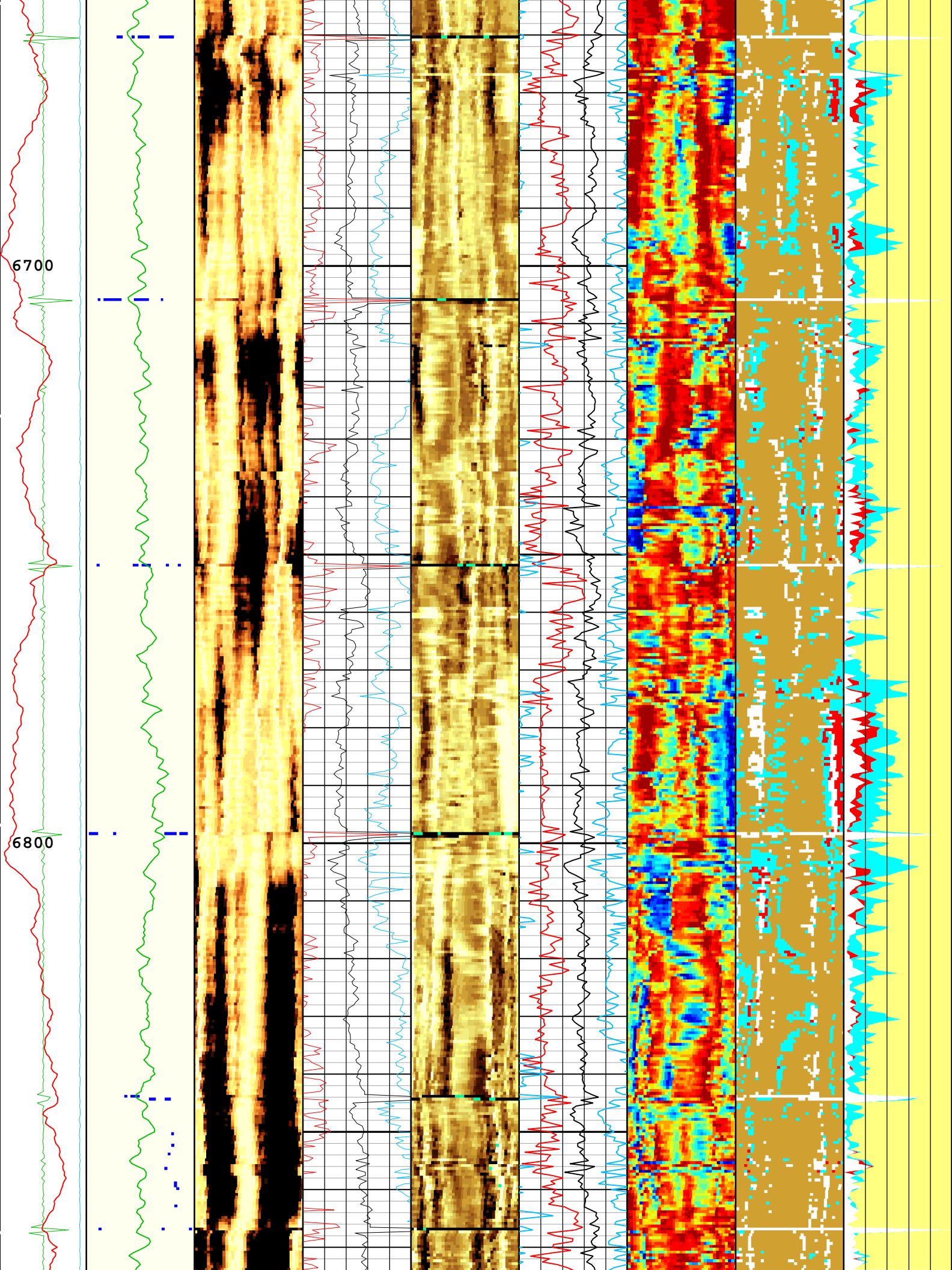















USIT Processing Flags (UFLG[0]) USIT-E	
1 - UFLG 1 Value within [0.0 - 1.5] - :	UTIM Error
2 - UFLG 2 Value within [1.5 - 2.5] - :	Pulse Origin Not Detected
3 - UFLG 3 Value within [2.5 - 3.5] - :	WINLEN Error
4 - UFLG 4 UFLG 5 UFLG 6 Value within [3.5 - 6.5] - :	Casing Thickness Error
5 - UFLG 7 UFLG 8 UFLG 9 Value within [6.5 - 10] - :	Loop Processing Error

TIME_1900 - Time Marked every 60.00 (s)

Description: USI IBC SLG Format: Log (IBC SLG) Index Scale: 5 in per 100 ft Index Unit: ft Index Type: Measured Depth Creation Date: 13-Aug-2018 17:39:50

Channel Processing Parameters				
One: Parameters				
Parameter	Description	Tool	Value	Unit
BARI(ISSBAR)	Barite Mud Presence Flag	Borehole	No	
BERJ	Bad Echo Rejection	USIT-E	On	
BHS	Borehole Status (Open or Cased Hole)	Borehole	Cased	
BS	Bit Size	WLSESSION	Depth Zoned	in

CASING_PRATIO	Casing Poisson Ratio	USIT-E	Standard Poisson Ratio	
CBLO	Casing Bottom (Logger)	WLSESSION	12335	ft
CDEN	Cement Density	USIT-E	12.5	lbm/gal
CDEN	Cement Density	EDTC-B	16.69	lbm/gal
CMTY(U-USIT_CEMT)	Cement Type	USIT-E	Regular Cement	
DFD	Drilling Fluid Density	Borehole	8.4	lbm/gal
DFT_CATEGORY	Drilling Fluid Type	Borehole	Water	
DTMD	Borehole Fluid Slowness	Borehole	206	us/ft
FD	Fluid Density	USIT-E	8.4	lbm/gal
FDII	FPM Data Interpolation Interval	USIT-E	0	ft
GCSE_DOWN_PASS	Generalized Caliper Selection for WL Log Down Passes	Borehole	BS(RT)	
GCSE_UP_PASS	Generalized Caliper Selection for WL Log Up Passes	Borehole	BS(RT)	
GR_MULTIPLIER	Gamma Ray Multiplier	EDTC-B	1	
HEMA	Hematite Presence Flag	Borehole	No	
IBC_FRP_OFFSET	IBC Flexural Offset from Free Pipe	USIT-E	-7.15	dB/m
IBC_FVEL_SEL	IBC Fluid Velocity Selection	USIT-E	Automatic	
IBC_OFFSET_SEL	IBC Flexural Offset Selector	USIT-E	UFAO	
IBC_ZMUD_SEL	IBC Mud Impedance Selection	USIT-E	FreePipe Norm.	
ICE_PROCESS	ICE Processing	USIT-E	Yes	
IMAR	Image Rotation	USIT-E	RB	
MEAS_WLEN	Tcube Processing Window Length in Measurement Mode	USIT-E	22.44	us
MUD_N_FRP	Free Pipe Mud Normalization Factor	USIT-E	1.22	
MUD_N_THE	Theoretical Mud Normalization Factor	USIT-E	1	
RCOD	Reference Calibrator Outer Diameter	USIT-E	4.5	in
RCSO	Reference Calibrator Standoff	USIT-E	0.842	in
RCTH	Reference Calibrator Thickness	USIT-E	0.216	in
SOCN	Standoff Distance	EDTC-B	0.125	in
SOCO	Standoff Correction Option	EDTC-B	No	
THDH	Maximum Search Thickness (percentage of nominal)	USIT-E	130	%
THDL	Minimum Search Thickness (percentage of nominal)	USIT-E	70	%
TPOS_EDTC	Tool Position: Centered or Eccentered	EDTC-B	Eccentered	
U-USIT_DFSZ	Drilling Fluid Specific Acoustic Impedance	USIT-E	1.61	Mrayl
U-USIT_UFAO	SIT Flexural Attenuation Offset	USIT-E	-4.35	dB/m
U-USIT_UIAP	IBC Answer Product Enabled	USIT-E	SolidLiquidGasMap	
USI_RPLUS	Ultrasonic R+ Processing	USIT-E	No	
THDP	Thickness Detection Policy	USIT-E	Fundamental	
VCAS	Ultrasonic Transversal Velocity in Casing	USIT-E	51.4	us/ft
ZCAS	Acoustic Impedance of Casing	USIT-E	46.25	Mrayl
ZINI	Initial Estimate of Cement Impedance	USIT-E	-1	Mrayl
ZMUD	Acoustic Impedance of Mud	Borehole	1.75	Mrayl
ZTCM	Acoustic Impedance Threshold for Cement	USIT-E	2.3	Mrayl
ZTGS	Acoustic Impedance Threshold for Gas	USIT-E	0.3	Mrayl

Depth Zone Parameters			
Parameter	Value	Start (ft)	Stop (ft)
BS	12.25	72.5	2483
BS	8.5	2483	6945
All depth are actual.			
Tool Control Parameters			

One- Parameters

One Parameters

Parameter	Description	Tool	Value	Unit
AGMN	Minimum Gain of Cartridge	USIT-E	-12	dB
AGMX	Maximum Gain of Cartridge	USIT-E	48	dB
U-USIT_DDT5	USIC Downhole Decimation for T5 only	USIT-E	0_NONE	
DOT(DOS)	Distance between Opposite Transducer Faces	USIT-E	1.756	in
EMXV	EMEX Voltage	USIT-E	60	V
HRES	Horizontal Resolution	USIT-E	10 deg	
IBC_ACQTYPE	IBC Acquisition type	USIT-E	1 MHz	
IBC_FLEXDBP	IBC Flex Duration Before Peak	USIT-E	30	us
ICE2_ACQ	Ultrasonic ICE2 Acquisition	USIT-E	Yes	
MOTOR_PROTECT	Motor Protection	USIT-E	On	
UACLV_PERM	Ultrasonic ACLV Permanent	USIT-E	Yes	
U-USIT_UFWB	Far Receiver Window Begin Time	USIT-E	137	us
U-USIT_UFWE	Far Receiver Window End Time	USIT-E	177	us
U-USIT_UNWB	Near Receiver Window Begin Time	USIT-E	106	us
U-USIT_UNWE	Near Receiver Window End Time	USIT-E	146	us
USFR	Ultrasonic Sampling Frequency	USIT-E	666667	Hz
UPAT	USIT Emission Pattern	USIT-E	Pattern 375 KHz	
UWKM	USIT Working Mode	USIT-E	10 deg at 6.0 in	
USSP	Ultrasonic Service	USIT-E	IBC	
U-USIT_UTAN	Transducer Angles	USIT-E	33_DEG	
VRES	Vertical Resolution	USIT-E	6.0 in	
WINB	Window Begin Time	USIT-E	31.88	us
WINE	Window End Time	USIT-E	Time Zoned	us

Time Zone Parameters

Parameter	Value	Start Time	Stop Time	Start Depth (ft)	Stop Depth (ft)
WINE	71.88	13-Aug-2018 13:46:37	13-Aug-2018 14:40:25	6945.61	3110.94
WINE	74.18	13-Aug-2018 14:40:25	13-Aug-2018 15:26:37	3110.94	94.11

All depth are at tool zero.

One

IBC SLG Composite

Pass Summary






Run Name	Pass Objective	Direction	Top	Bottom	Start	Stop	DSC Mode	Depth Shift	Include Parallel Data
One	Log[4]:Up	Up	94.11 ft	6945.61 ft	13-Aug-2018 1:46:37 PM	13-Aug-2018 3:26:37 PM	ON	5.21 ft	No

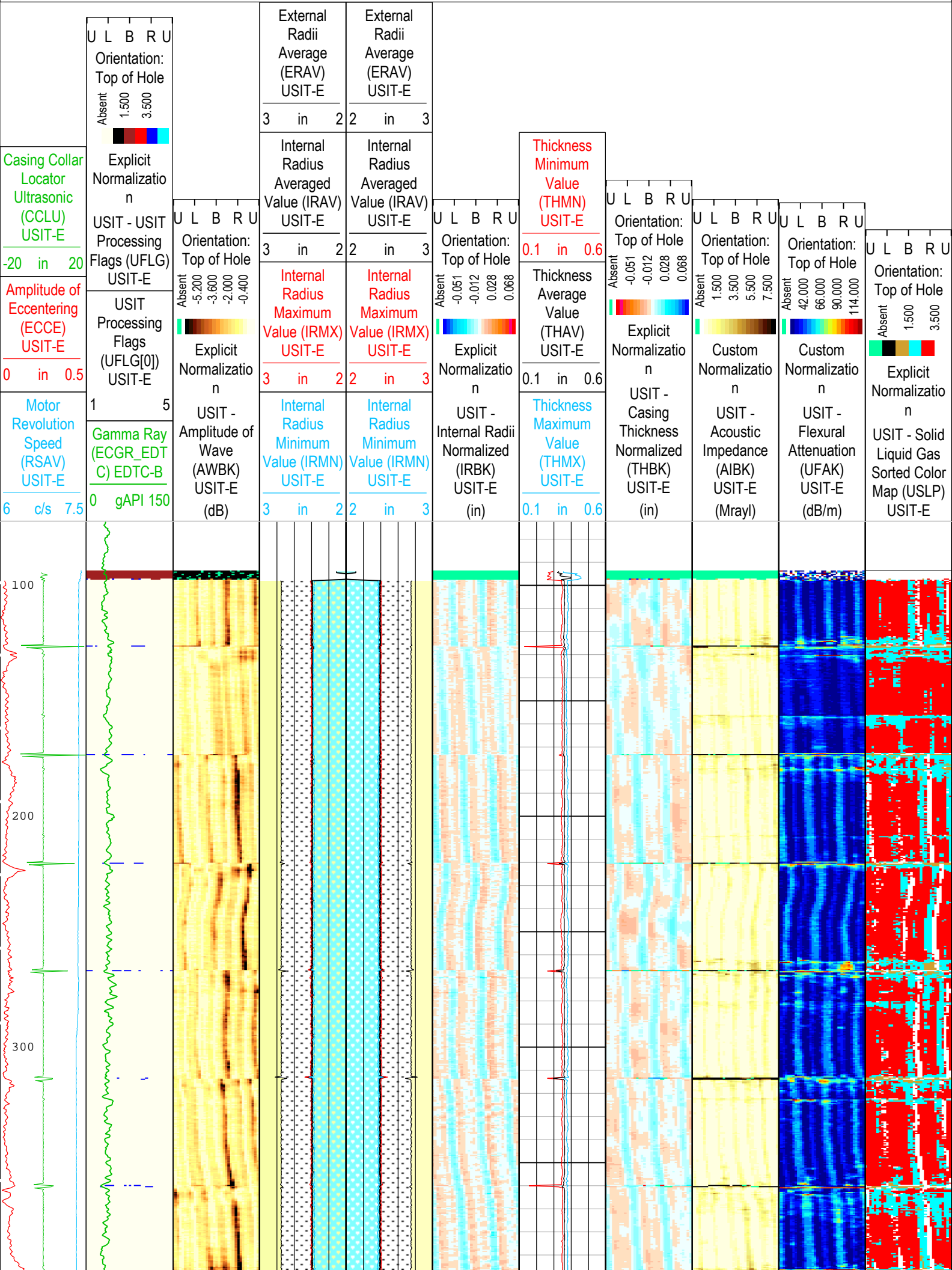
All depths are referenced to toolstring zero

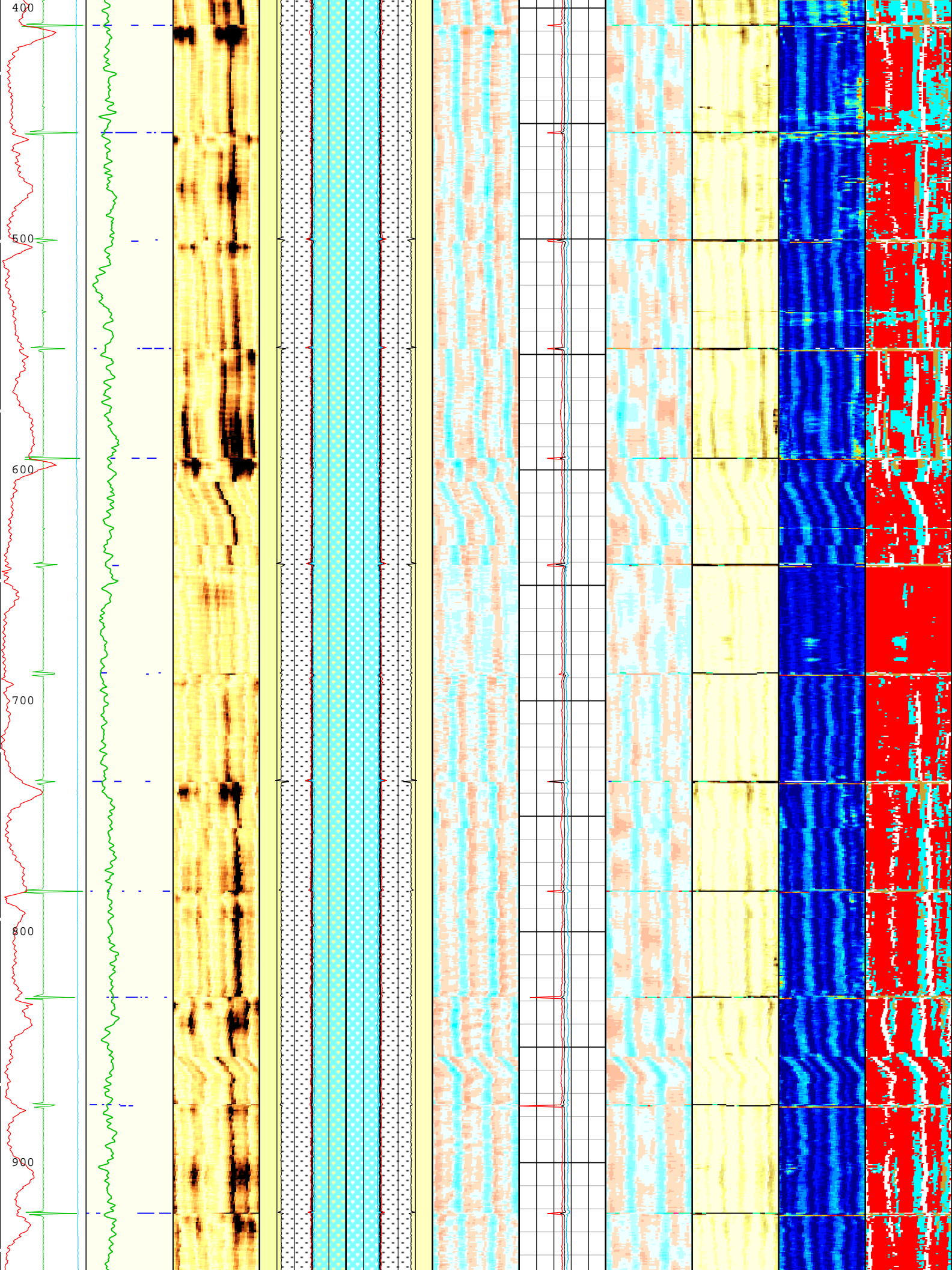
Log	Company:Crestone Peak Resources Operating LLC	Well:Ruegge #3Q-4H-N165
		One: Log[4]:Up:S006

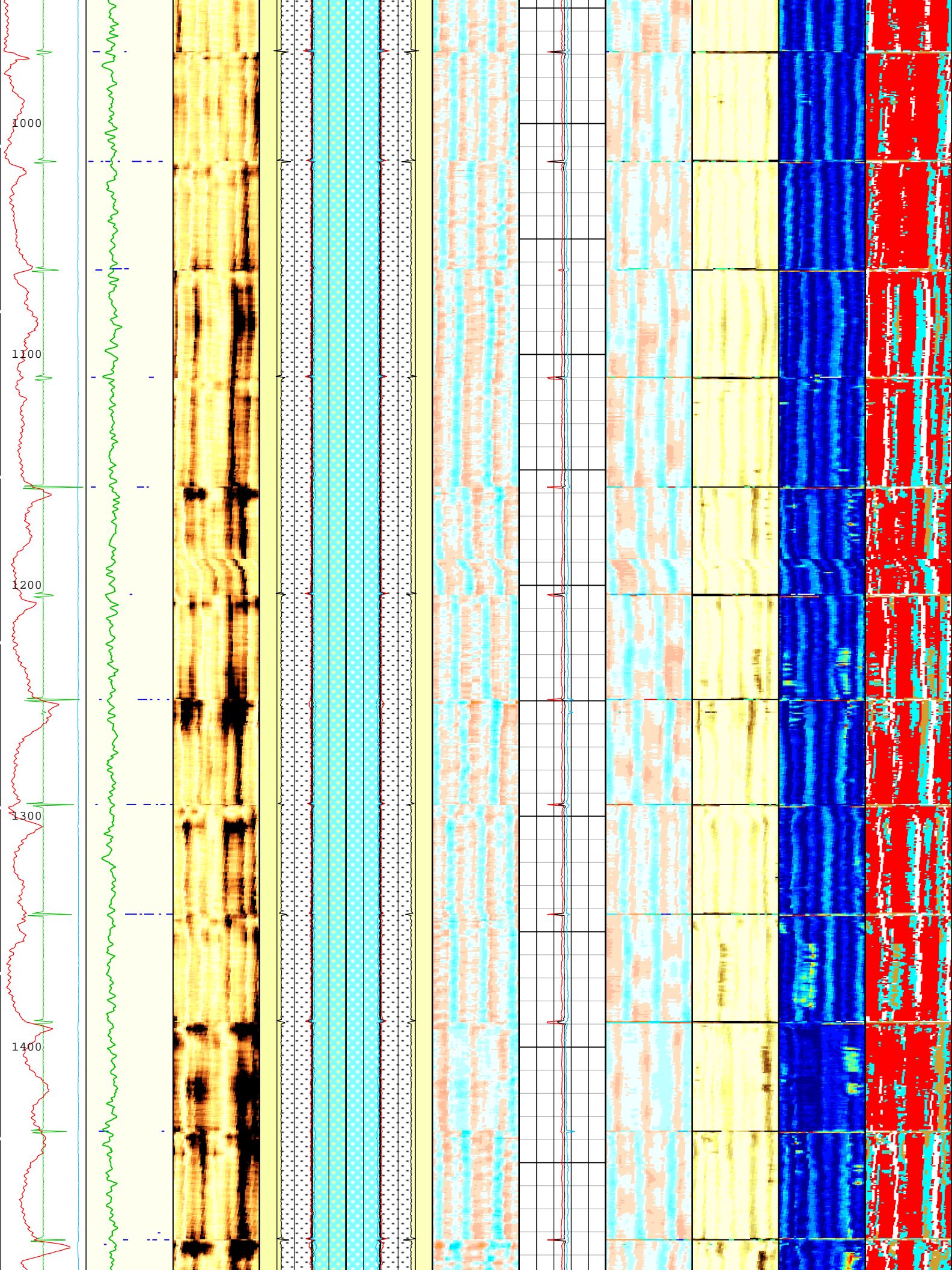
Description: USI IBC SLG Composite Format: Log (IBC SLG Composite) Index Scale: 2 in per 100 ft Index Unit: ft Index Type: Measured Depth
Creation Date: 13-Aug-2018 17:40:25

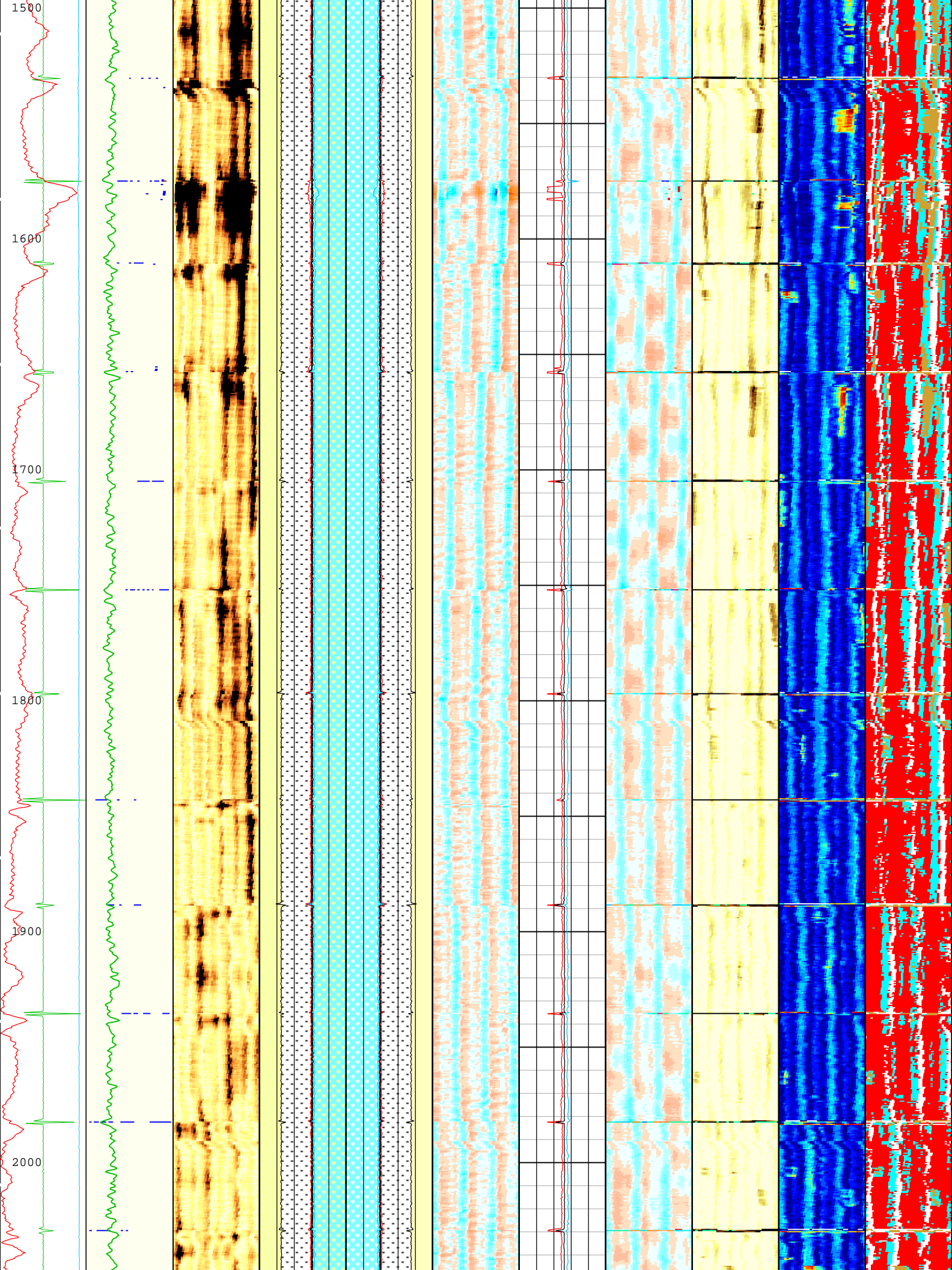
TIME_1900 - Time Marked every 60.00 (s)

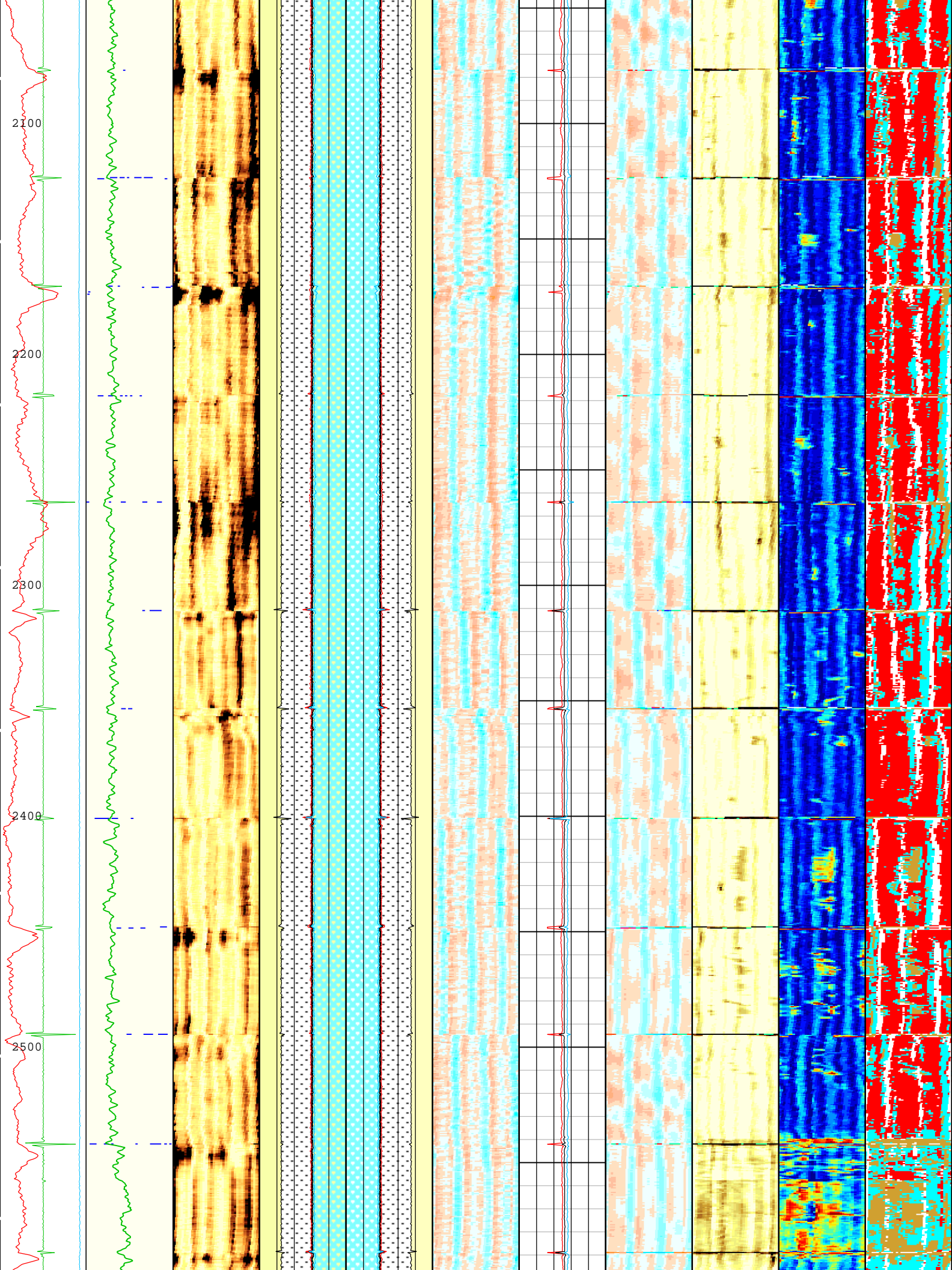
USIT Processing Flags (UFLG[0]) USIT-E	
1 - UFLG 1 Value within [0.0 - 1.5] - :	 UTIM Error
2 - UFLG 2 Value within [1.5 - 2.5] - :	 Pulse Origin Not Detected
3 - UFLG 3 Value within [2.5 - 3.5] - :	 WINLEN Error
4 - UFLG 4 UFLG 5 UFLG 6 Value within [3.5 - 6.5] - :	 Casing Thickness Error
5 - UFLG 7 UFLG 8 UFLG 9 Value within [6.5 - 10] - :	 Loop Processing Error

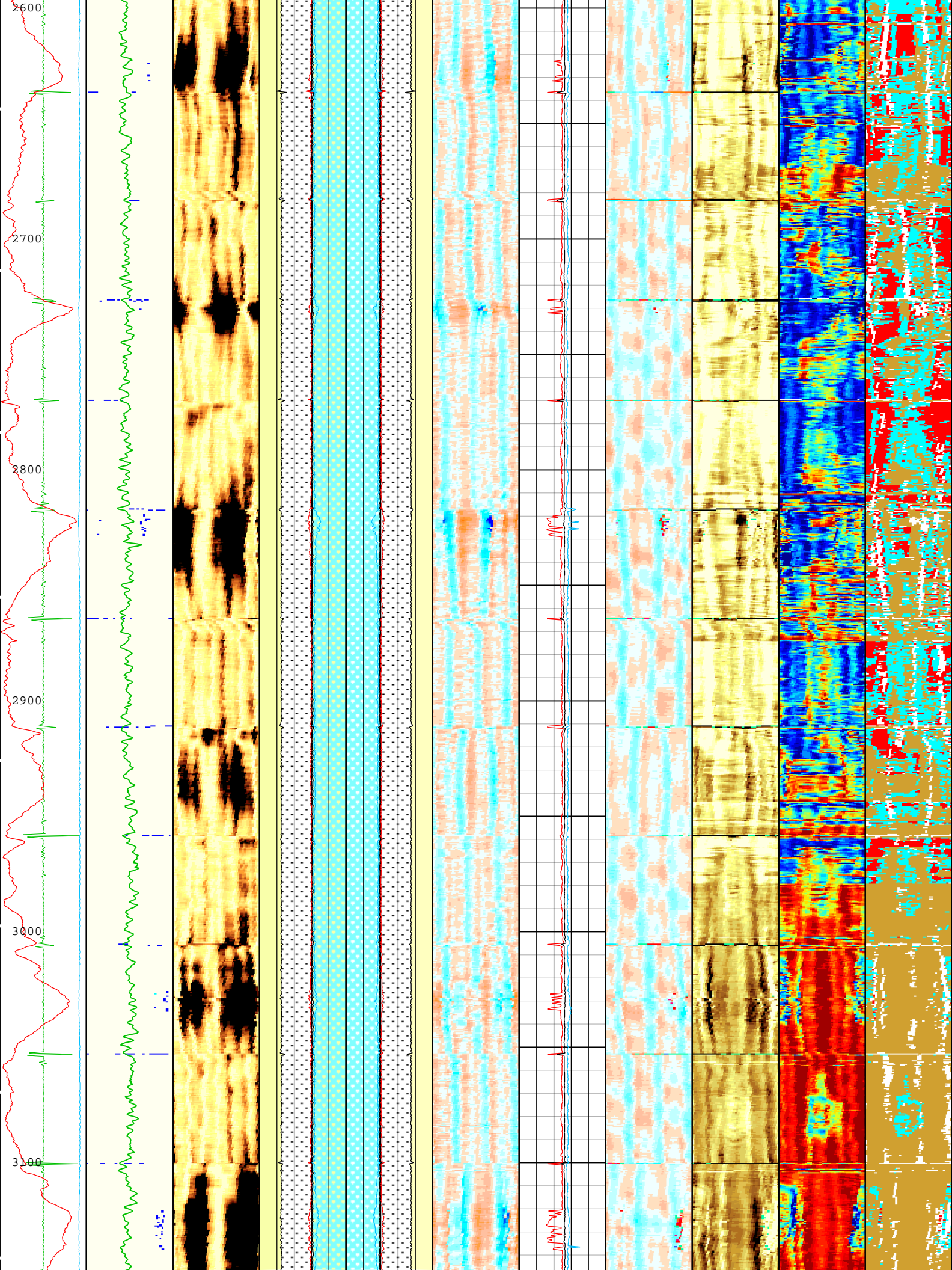





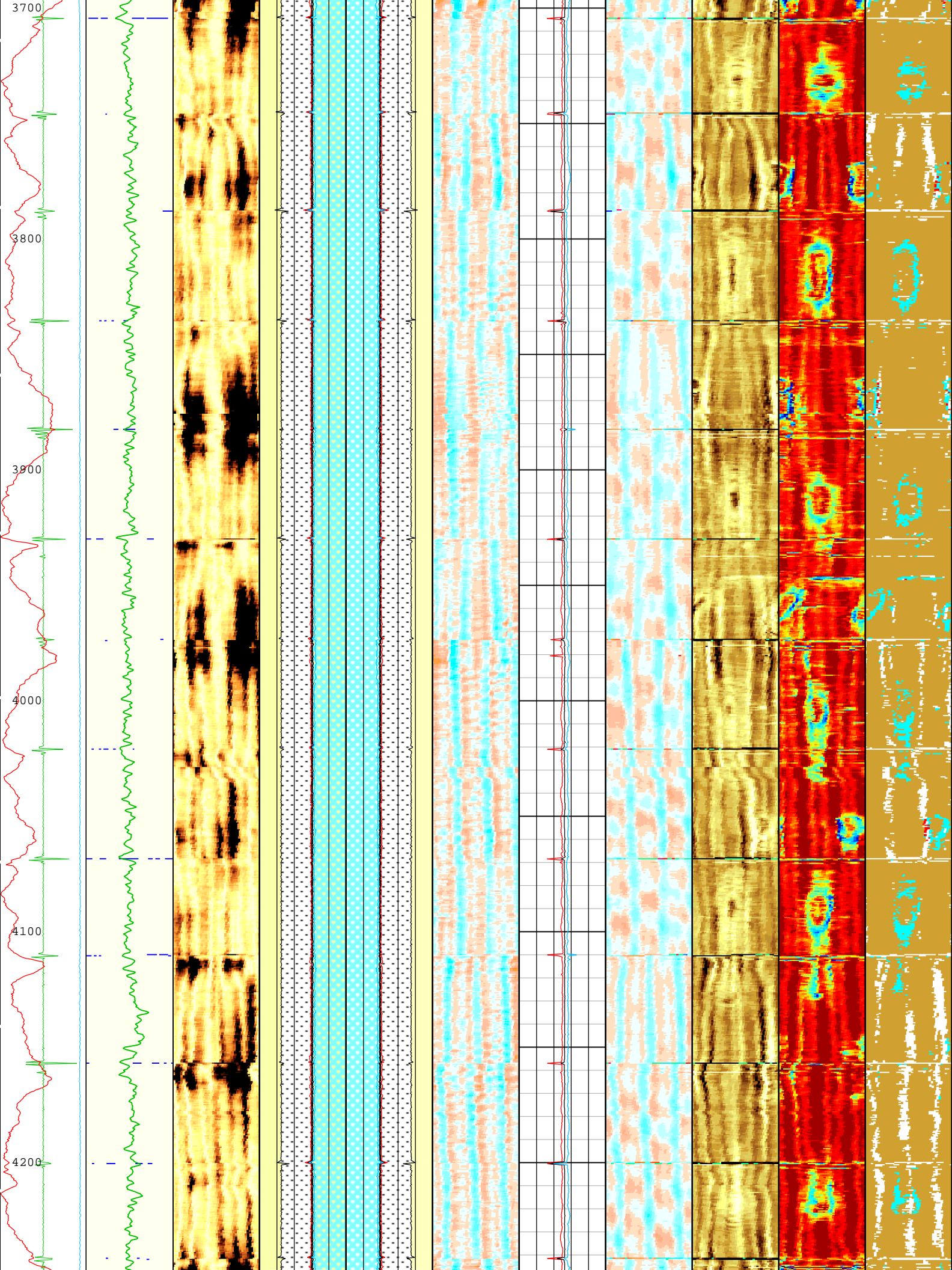





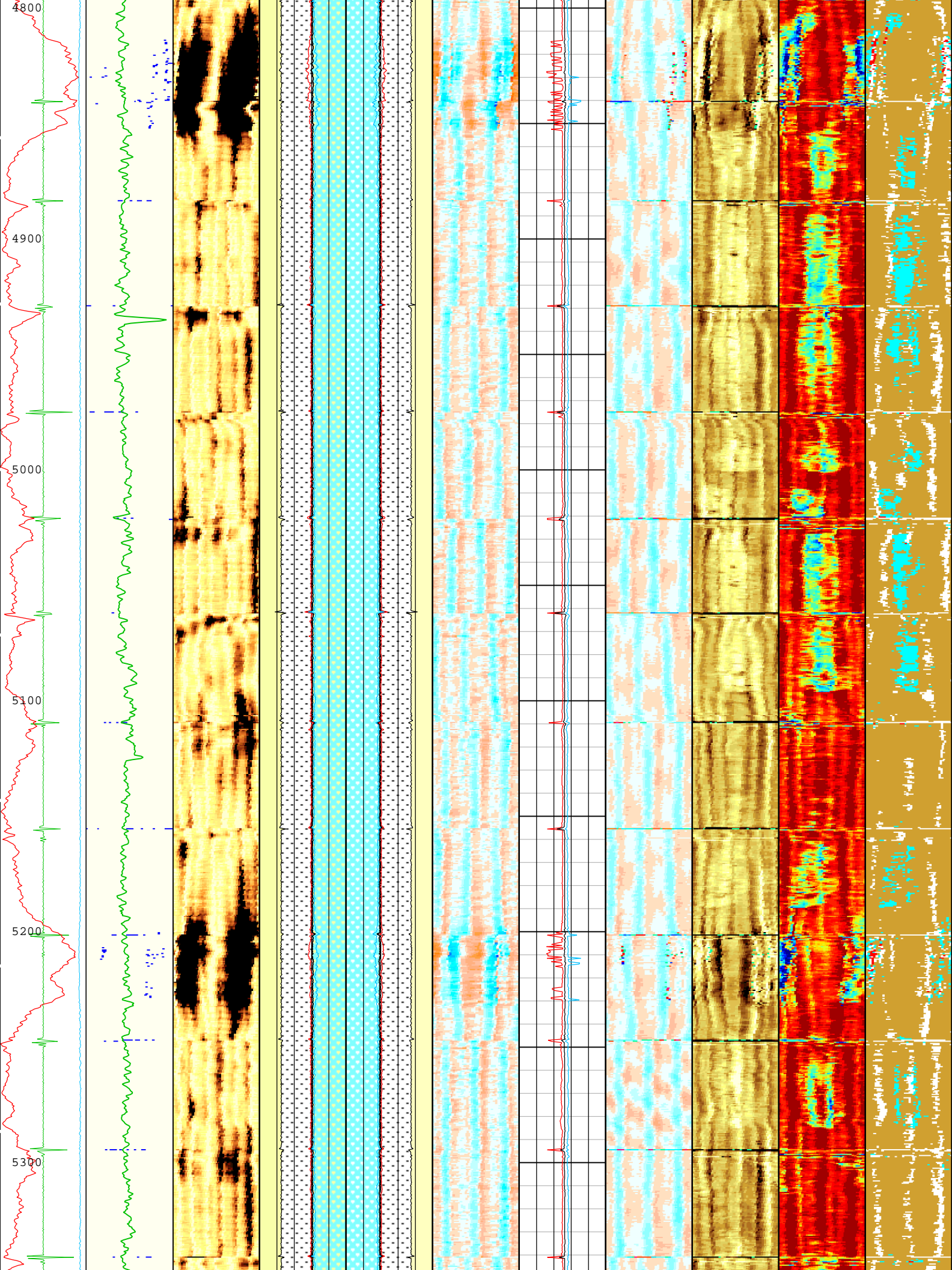


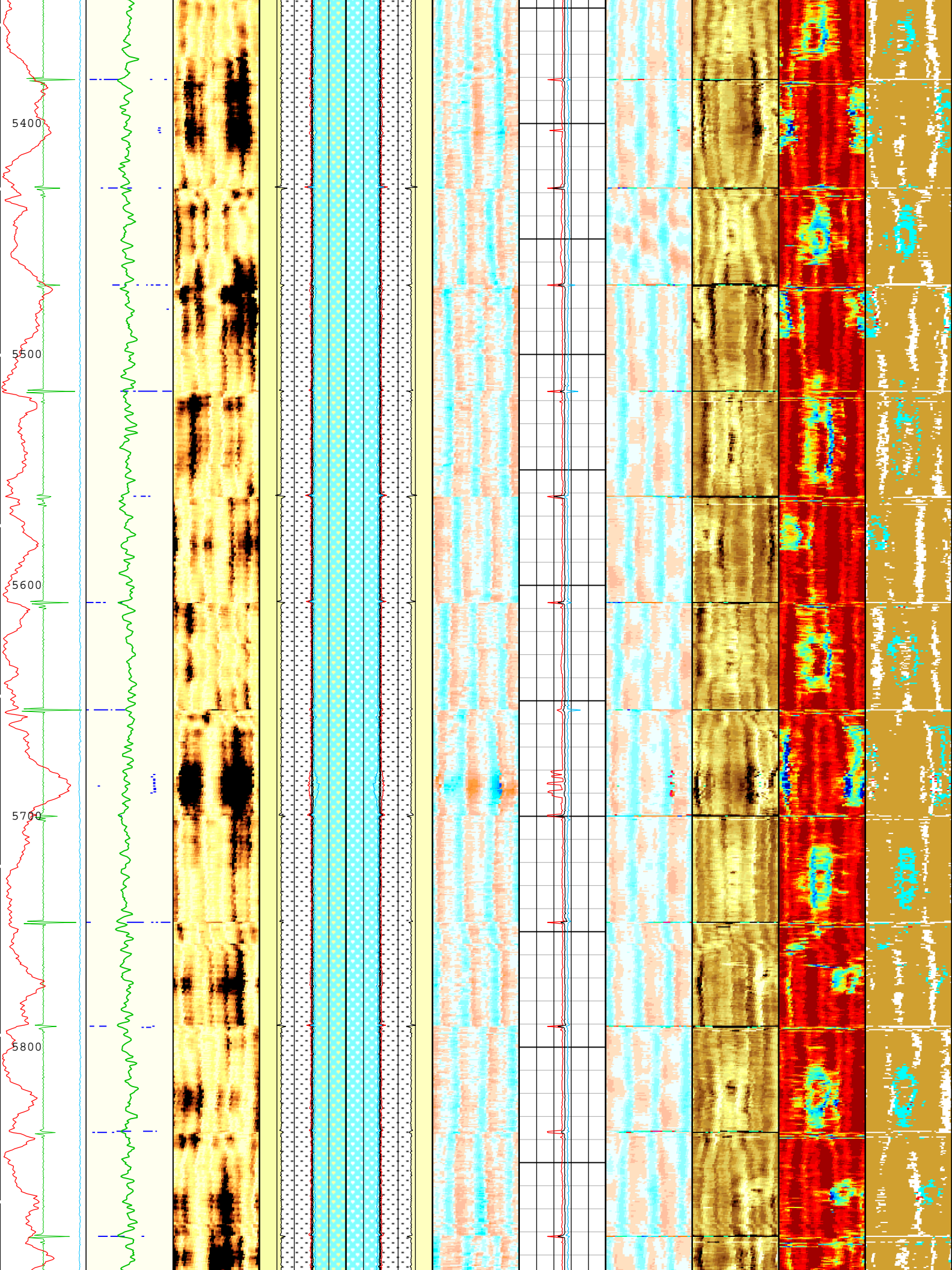


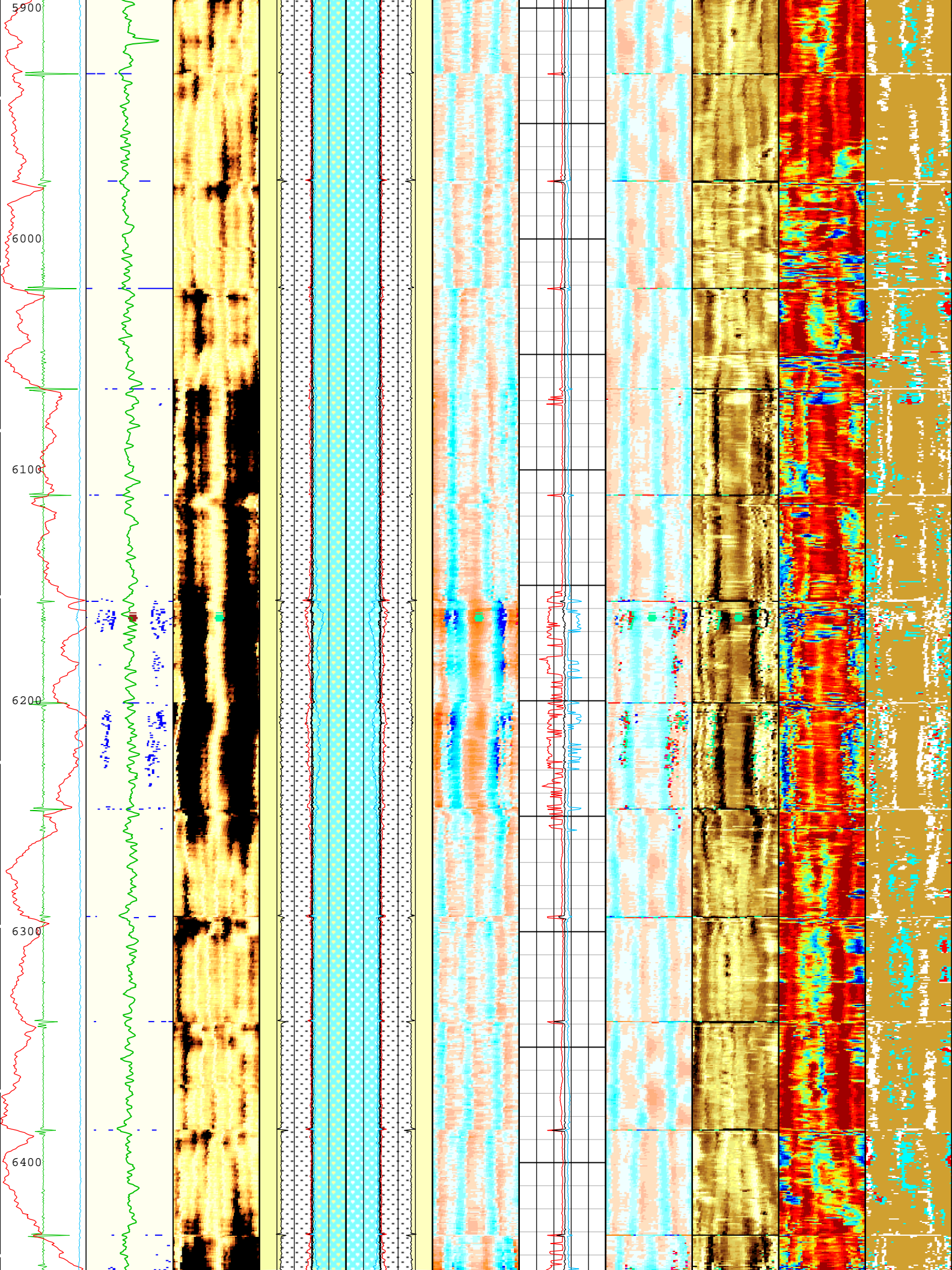


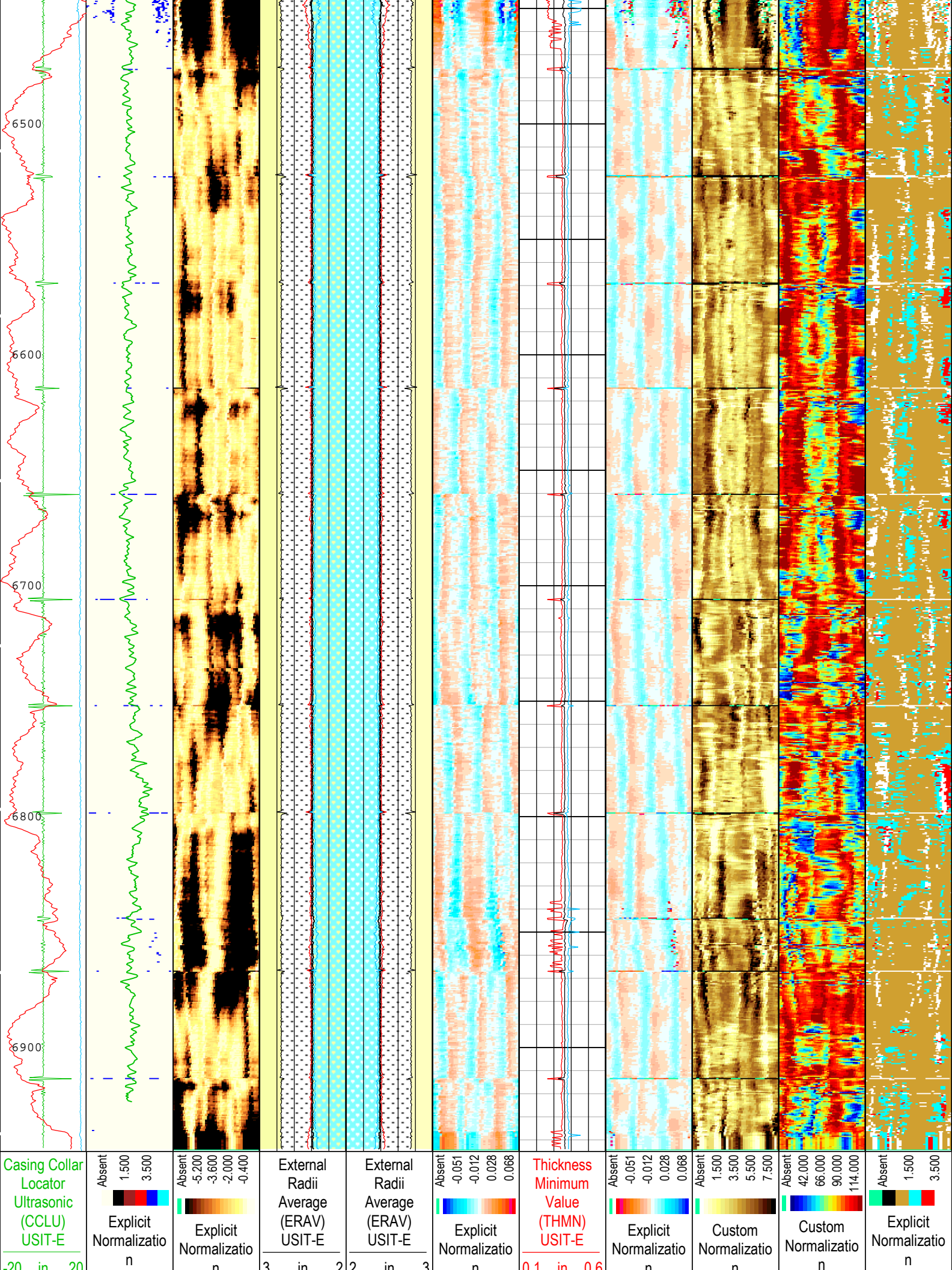

















20 in 20	USIT - USIT Processing Flags (UFLG) USIT-E Orientation: Top of Hole U L B R U	USIT - Amplitude of Wave (AWBK) USIT-E (dB) Orientation: Top of Hole U L B R U	Internal Radius Averaged Value (IRAV) USIT-E 3 in 2	Internal Radius Averaged Value (IRAV) USIT-E 2 in 3	USIT - Internal Radii Normalized (IRBK) USIT-E (in) Orientation: Top of Hole U L B R U	Thickness Average Value (THAV) USIT-E 0.1 in 0.6 Thickness Maximum Value (THMX) USIT-E 0.1 in 0.6	USIT - Casing Thickness Normalized (THBK) USIT-E (in) Orientation: Top of Hole U L B R U	USIT - Acoustic Impedance (AIBK) USIT-E (Mrayl) Orientation: Top of Hole U L B R U	USIT - Flexural Attenuation (UFAK) USIT-E (dB/m) Orientation: Top of Hole U L B R U	USIT - Solid Liquid Gas Sorted Color Map (USLP) USIT-E Orientation: Top of Hole U L B R U
Amplitude of Eccentering (ECCE) USIT-E 0 in 0.5			Internal Radius Maximum Value (IRMX) USIT-E 3 in 2	Internal Radius Maximum Value (IRMX) USIT-E 2 in 3						
Motor Revolution Speed (RSAV) USIT-E 6 c/s 7.5	USIT Processing Flags (UFLG[0]) USIT-E 1 5		Internal Radius Minimum Value (IRMN) USIT-E 3 in 2	Internal Radius Minimum Value (IRMN) USIT-E 2 in 3						
	Gamma Ray (ECGR_EDT C) EDTC-B 0 gAPI 150									

USIT Processing Flags (UFLG[0]) USIT-E									
1 - UFLG 1 Value within [0.0 - 1.5] - :				UTIM Error					
2 - UFLG 2 Value within [1.5 - 2.5] - :				Pulse Origin Not Detected					
3 - UFLG 3 Value within [2.5 - 3.5] - :				WINLEN Error					
4 - UFLG 4 UFLG 5 UFLG 6 Value within [3.5 - 6.5] - :				Casing Thickness Error					
5 - UFLG 7 UFLG 8 UFLG 9 Value within [6.5 - 10] - :				Loop Processing Error					
TIME_1900 - Time Marked every 60.00 (s)									
Description: USI IBC SLG Composite Format: Log (IBC SLG Composite) Index Scale: 2 in per 100 ft Index Unit: ft Index Type: Measured Depth									
Creation Date: 13-Aug-2018 17:40:25									

Channel Processing Parameters				
One: Parameters				
Parameter	Description	Tool	Value	Unit
BARI(ISSBAR)	Barite Mud Presence Flag	Borehole	No	
BHS	Borehole Status (Open or Cased Hole)	Borehole	Cased	
BS	Bit Size	WLSESSION	Depth Zoned	in
CBLO	Casing Bottom (Logger)	WLSESSION	12335	ft
CDEN	Cement Density	USIT-E	12.5	lbm/gal
CDEN	Cement Density	EDTC-B	16.69	lbm/gal
CMTY(U-USIT_CEMT)	Cement Type	USIT-E	Regular Cement	
DFD	Drilling Fluid Density	Borehole	8.4	lbm/gal
DFT_CATEGORY	Drilling Fluid Type	Borehole	Water	
DTMD	Borehole Fluid Slowness	Borehole	206	us/ft
FD	Fluid Density	USIT-E	8.4	lbm/gal
GCSE_DOWN_PASS	Generalized Caliper Selection for WL Log Down Passes	Borehole	BS(RT)	
GCSE_UP_PASS	Generalized Caliper Selection for WL Log Up Passes	Borehole	BS(RT)	
HEMA	Hematite Presence Flag	Borehole	No	
IBC_FRP_OFFSET	IBC Flexural Offset from Free Pipe	USIT-E	-7.15	dB/m
IBC_FVEL_SEL	IBC Fluid Velocity Selection	USIT-E	Automatic	
IBC_OFFSET_SEL	IBC Flexural Offset Selector	USIT-E	UFAO	
IBC_ZMUD_SEL	IBC Mud Impedance Selection	USIT-E	FreePipe Norm.	
ICE_PROCESS	ICE Processing	USIT-E	Yes	
IMAR	Image Rotation	USIT-E	RB	
MEAS_WLEN	Tcube Processing Window Length in Measurement Mode	USIT-E	22.44	us
MUD_N_FBP	Free Pipe Mud Normalization Factor	USIT-E	1.22	

MOD_N_TFR	Free Pipe Mud Normalization Factor	USIT-E	1.22	
U-USIT_DFSZ	Drilling Fluid Specific Acoustic Impedance	USIT-E	1.61	Mrayl
U-USIT_UFAO	SIT Flexural Attenuation Offset	USIT-E	-4.35	dB/m
U-USIT_UIAP	IBC Answer Product Enabled	USIT-E	SolidLiquidGasMap	
ZMUD	Acoustic Impedance of Mud	Borehole	1.75	Mrayl
ZTCM	Acoustic Impedance Threshold for Cement	USIT-E	2.3	Mrayl
ZTGS	Acoustic Impedance Threshold for Gas	USIT-E	0.3	Mrayl

Depth Zone Parameters			
Parameter	Value	Start (ft)	Stop (ft)
BS	12.25	72.5	2483
BS	8.5	2483	6945
All depth are actual.			

Tool Control Parameters	
-------------------------	--

One: Parameters				
Parameter	Description	Tool	Value	Unit
AGMN	Minimum Gain of Cartridge	USIT-E	-12	dB
AGMX	Maximum Gain of Cartridge	USIT-E	48	dB
EMXV	EMEX Voltage	USIT-E	60	V
IBC_ACQTYPE	IBC Acquisition type	USIT-E	1 MHz	
IBC_FLEXDBP	IBC Flex Duration Before Peak	USIT-E	30	us
ICE2_ACQ	Ultrasonic ICE2 Acquisition	USIT-E	Yes	
U-USIT_UFWB	Far Receiver Window Begin Time	USIT-E	137	us
U-USIT_UFWE	Far Receiver Window End Time	USIT-E	177	us
U-USIT_UNWB	Near Receiver Window Begin Time	USIT-E	106	us
U-USIT_UNWE	Near Receiver Window End Time	USIT-E	146	us
UPAT	USIT Emission Pattern	USIT-E	Pattern 375 KHz	
UWKM	USIT Working Mode	USIT-E	10 deg at 6.0 in	
U-USIT_UTAN	Transducer Angles	USIT-E	33_DEG	
VRES	Vertical Resolution	USIT-E	6.0 in	
WINB	Window Begin Time	USIT-E	31.88	us
WINE	Window End Time	USIT-E	Time Zoned	us

Time Zone Parameters					
Parameter	Value	Start Time	Stop Time	Start Depth (ft)	Stop Depth (ft)
WINE	71.88	13-Aug-2018 13:46:37	13-Aug-2018 14:40:25	6945.61	3110.94
WINE	74.18	13-Aug-2018 14:40:25	13-Aug-2018 15:26:37	3110.94	94.11
All depth are at tool zero.					

One

IBC Goodwin Compressed

Pass Summary									
Run Name	Pass Objective	Direction	Top	Bottom	Start	Stop	DSC Mode	Depth Shift	Include Parallel Data
One	Log[4]:Up	Up	94.11 ft	6945.61 ft	13-Aug-2018 1:46:37 PM	13-Aug-2018 3:26:37 PM	ON	5.21 ft	No


All depths are referenced to toolstring zero
--

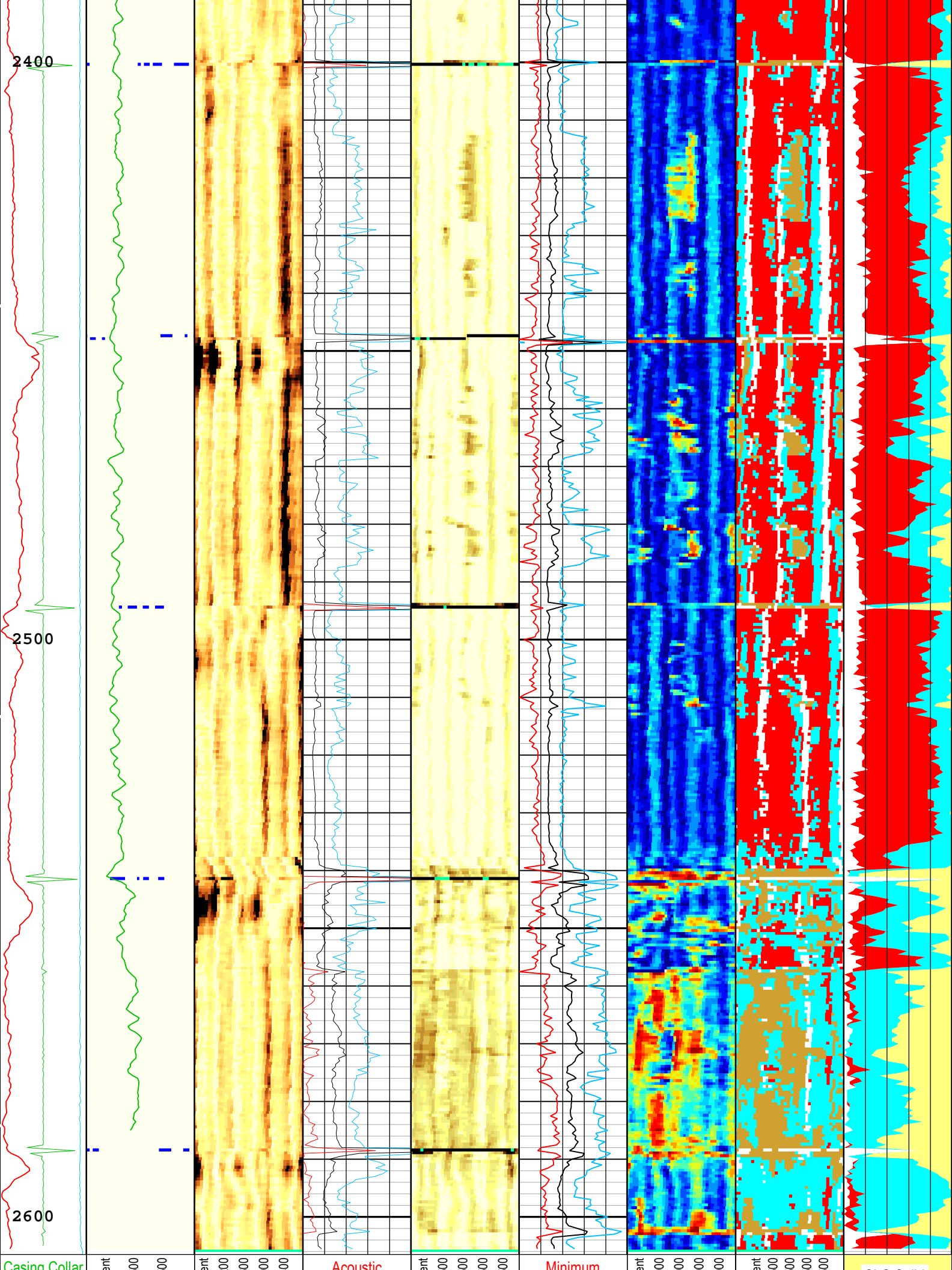
Log	Company:Crestone Peak Resources Operating LLC	Well:Ruegge #3Q-4H-N165
	One: Log[4]:Up:S006	

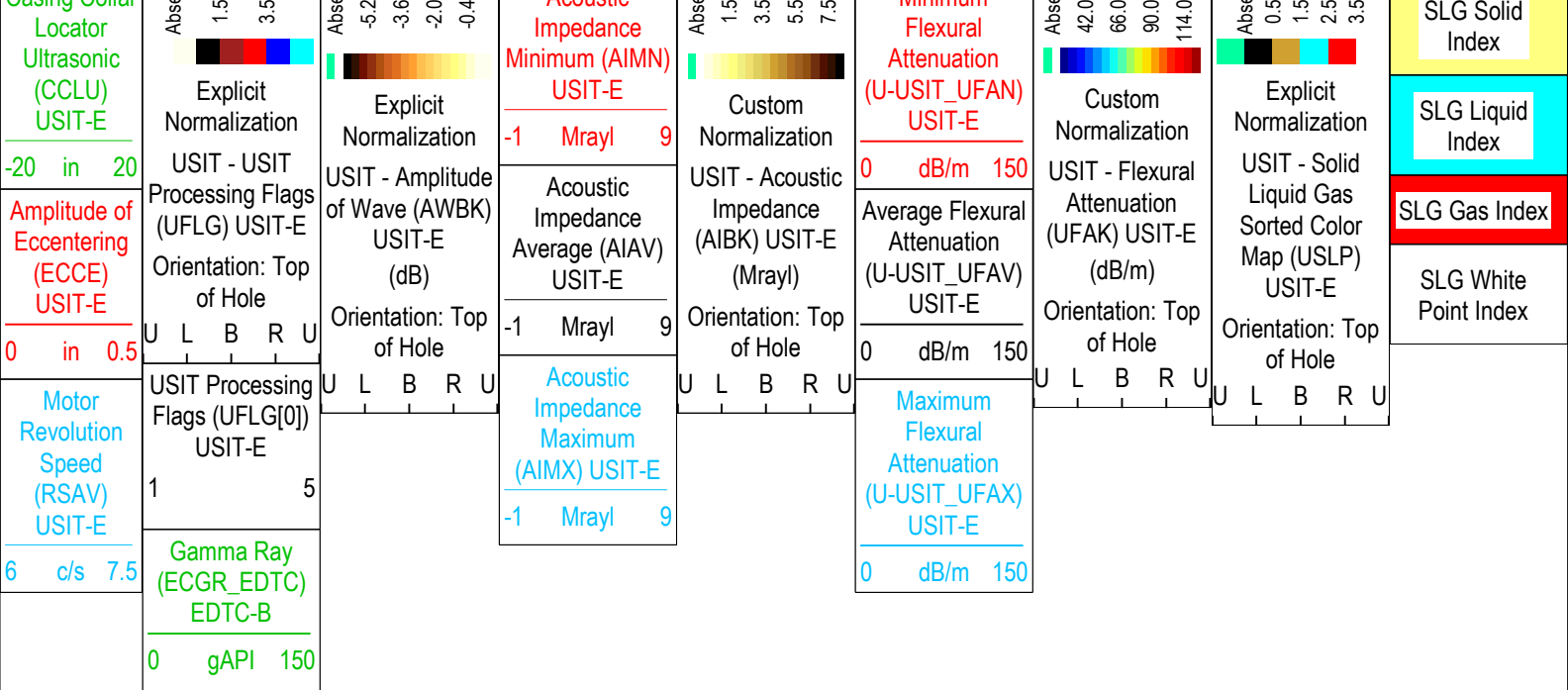
Description: USI Goodwin	Format: Log (IBC Goodwin)	Index Scale: 0.1 in per 100 ft	Index Unit: ft	Index Type: Measured Depth	Creation Date: 13-Aug-2018 17:40:51
--------------------------	-----------------------------	--------------------------------	----------------	----------------------------	-------------------------------------

TIME_1900 - Time Marked every 60.00 (s)






[illegible]







USIT Processing Flags (UFLG[0]) USIT-E

- 1 - UFLG 1 Value within [0.0 - 1.5] - :  UTIM Error
- 2 - UFLG 2 Value within [1.5 - 2.5] - :  Pulse Origin Not Detected
- 3 - UFLG 3 Value within [2.5 - 3.5] - :  WINLEN Error
- 4 - UFLG 4 UFLG 5 UFLG 6 Value within [3.5 - 6.5] - :  Casing Thickness Error
- 5 - UFLG 7 UFLG 8 UFLG 9 Value within [6.5 - 10] - :  Loop Processing Error

TIME_1900 - Time Marked every 60.00 (s)

Description: USI IBC SLG Format: Log (IBC SLG) Index Scale: 5 in per 100 ft Index Unit: ft Index Type: Measured Depth Creation Date: 13-Aug-2018 17:41:02

Channel Processing Parameters

One: Parameters

Parameter	Description	Tool	Value	Unit
BARI(ISSBAR)	Barite Mud Presence Flag	Borehole	No	
BERJ	Bad Echo Rejection	USIT-E	On	
BHS	Borehole Status (Open or Cased Hole)	Borehole	Cased	
BS	Bit Size	WLSESSION	Depth Zoned	in
CASING_PRATIO	Casing Poisson Ratio	USIT-E	Standard Poisson Ratio	
CBLO	Casing Bottom (Logger)	WLSESSION	12335	ft
CDEN	Cement Density	USIT-E	12.5	lbm/gal
CDEN	Cement Density	EDTC-B	16.69	lbm/gal
CMTY(U-USIT_CEMT)	Cement Type	USIT-E	Regular Cement	
DFD	Drilling Fluid Density	Borehole	8.4	lbm/gal
DFT_CATEGORY	Drilling Fluid Type	Borehole	Water	
DTMD	Borehole Fluid Slowness	Borehole	206	us/ft
FD	Fluid Density	USIT-E	8.4	lbm/gal
FDII	FPM Data Interpolation Interval	USIT-E	0	ft
GCSE_DOWN_PASS	Generalized Caliper Selection for WL Log Down Passes	Borehole	BS(RT)	
GCSE_UP_PASS	Generalized Caliper Selection for WL Log Up Passes	Borehole	BS(RT)	
GR_MULTIPLIER	Gamma Ray Multiplier	EDTC-B	1	
HEMA	Hematite Presence Flag	Borehole	No	
IBC_FRP_OFFSET	IBC Flexural Offset from Free Pipe	USIT-E	-7.15	dB/m
IBC_FVEL_SEL	IBC Fluid Velocity Selection	USIT-E	Automatic	
IBC_OFFSET_SEL	IBC Flexural Offset Selector	USIT-E	UFAO	

IBC_ZMUD_SEL	IBC Mud Impedance Selection	USIT-E	FreePipe Norm.	
ICE_PROCESS	ICE Processing	USIT-E	Yes	
IMAR	Image Rotation	USIT-E	RB	
MEAS_WLEN	Tcube Processing Window Length in Measurement Mode	USIT-E	22.44	us
MUD_N_FRP	Free Pipe Mud Normalization Factor	USIT-E	1.22	
MUD_N_THE	Theoretical Mud Normalization Factor	USIT-E	1	
RCOD	Reference Calibrator Outer Diameter	USIT-E	4.5	in
RCSO	Reference Calibrator Standoff	USIT-E	0.842	in
RCTH	Reference Calibrator Thickness	USIT-E	0.216	in
SOCN	Standoff Distance	EDTC-B	0.125	in
SOCO	Standoff Correction Option	EDTC-B	No	
THDH	Maximum Search Thickness (percentage of nominal)	USIT-E	130	%
THDL	Minimum Search Thickness (percentage of nominal)	USIT-E	70	%
TPOS_EDTC	Tool Position: Centered or Eccentered	EDTC-B	Eccentered	
U-USIT_DFSZ	Drilling Fluid Specific Acoustic Impedance	USIT-E	1.61	Mrayl
U-USIT_UFAO	SIT Flexural Attenuation Offset	USIT-E	-4.35	dB/m
U-USIT_UIAP	IBC Answer Product Enabled	USIT-E	SolidLiquidGasMap	
USI_RPLUS	Ultrasonic R+ Processing	USIT-E	No	
THDP	Thickness Detection Policy	USIT-E	Fundamental	
VCAS	Ultrasonic Transversal Velocity in Casing	USIT-E	51.4	us/ft
ZCAS	Acoustic Impedance of Casing	USIT-E	46.25	Mrayl
ZINI	Initial Estimate of Cement Impedance	USIT-E	-1	Mrayl
ZMUD	Acoustic Impedance of Mud	Borehole	1.75	Mrayl
ZTCM	Acoustic Impedance Threshold for Cement	USIT-E	2.3	Mrayl
ZTGS	Acoustic Impedance Threshold for Gas	USIT-E	0.3	Mrayl

Depth Zone Parameters			
Parameter	Value	Start (ft)	Stop (ft)
BS	12.25	2227	2483
BS	8.5	2483	2606.5
All depth are actual.			

Tool Control Parameters

One: Parameters				
Parameter	Description	Tool	Value	Unit
AGMN	Minimum Gain of Cartridge	USIT-E	-12	dB
AGMX	Maximum Gain of Cartridge	USIT-E	48	dB
U-USIT_DDT5	USIC Downhole Decimation for T5 only	USIT-E	0_NONE	
DOT(DOS)	Distance between Opposite Transducer Faces	USIT-E	1.756	in
EMXV	EMEX Voltage	USIT-E	60	V
HRES	Horizontal Resolution	USIT-E	10 deg	
IBC_ACQTYPE	IBC Acquisition type	USIT-E	1 MHz	
IBC_FLEXDBP	IBC Flex Duration Before Peak	USIT-E	30	us
ICE2_ACQ	Ultrasonic ICE2 Acquisition	USIT-E	Yes	
MOTOR_PROTECT	Motor Protection	USIT-E	On	
UACLV_PERM	Ultrasonic ACLV Permanent	USIT-E	Yes	
U-USIT_UFWB	Far Receiver Window Begin Time	USIT-E	137	us
U-USIT_UFWE	Far Receiver Window End Time	USIT-E	177	us
U-USIT_UNWB	Near Receiver Window Begin Time	USIT-E	106	us
U-USIT_UNWE	Near Receiver Window End Time	USIT-E	146	us

USRR	Ultrasonic Sampling Frequency	USIT-E	666667	Hz
UPAT	USIT Emission Pattern	USIT-E	Pattern 375 KHz	
UWKM	USIT Working Mode	USIT-E	10 deg at 6.0 in	
USSP	Ultrasonic Service	USIT-E	IBC	
U-USIT_UTAN	Transducer Angles	USIT-E	33_DEG	
VRES	Vertical Resolution	USIT-E	6.0 in	
WINB	Window Begin Time	USIT-E	31.88	us
WINE	Window End Time	USIT-E	71.88	us

One

IBC SLG Composite

Pass Summary

Run Name	Pass Objective	Direction	Top	Bottom	Start	Stop	DSC Mode	Depth Shift	Include Parallel Data
One	Log[2]:Up	Up	2248.78 ft	2607.13 ft	13-Aug-2018 1:12:50 PM	13-Aug-2018 1:20:30 PM	ON	2.00 ft	No

All depths are referenced to toolstring zero

Log

Company:Crestone Peak Resources Operating LLC

Well:Ruegge #3Q-4H-N165






One: Log[2]:Up:S006

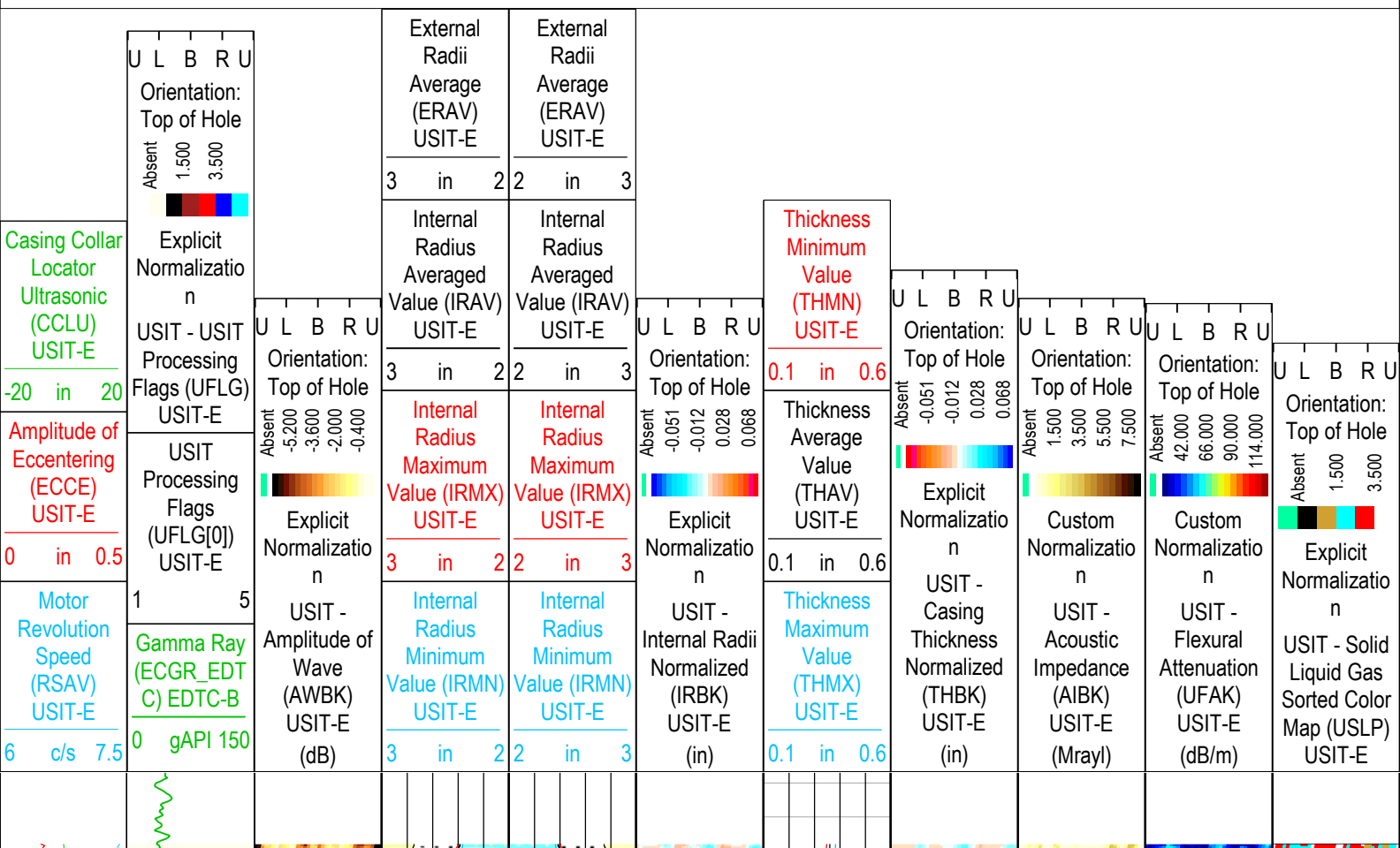
Description: USI IBC SLG Composite Format: Log (IBC SLG Composite) Index Scale: 2 in per 100 ft Index Unit: ft Index Type: Measured Depth

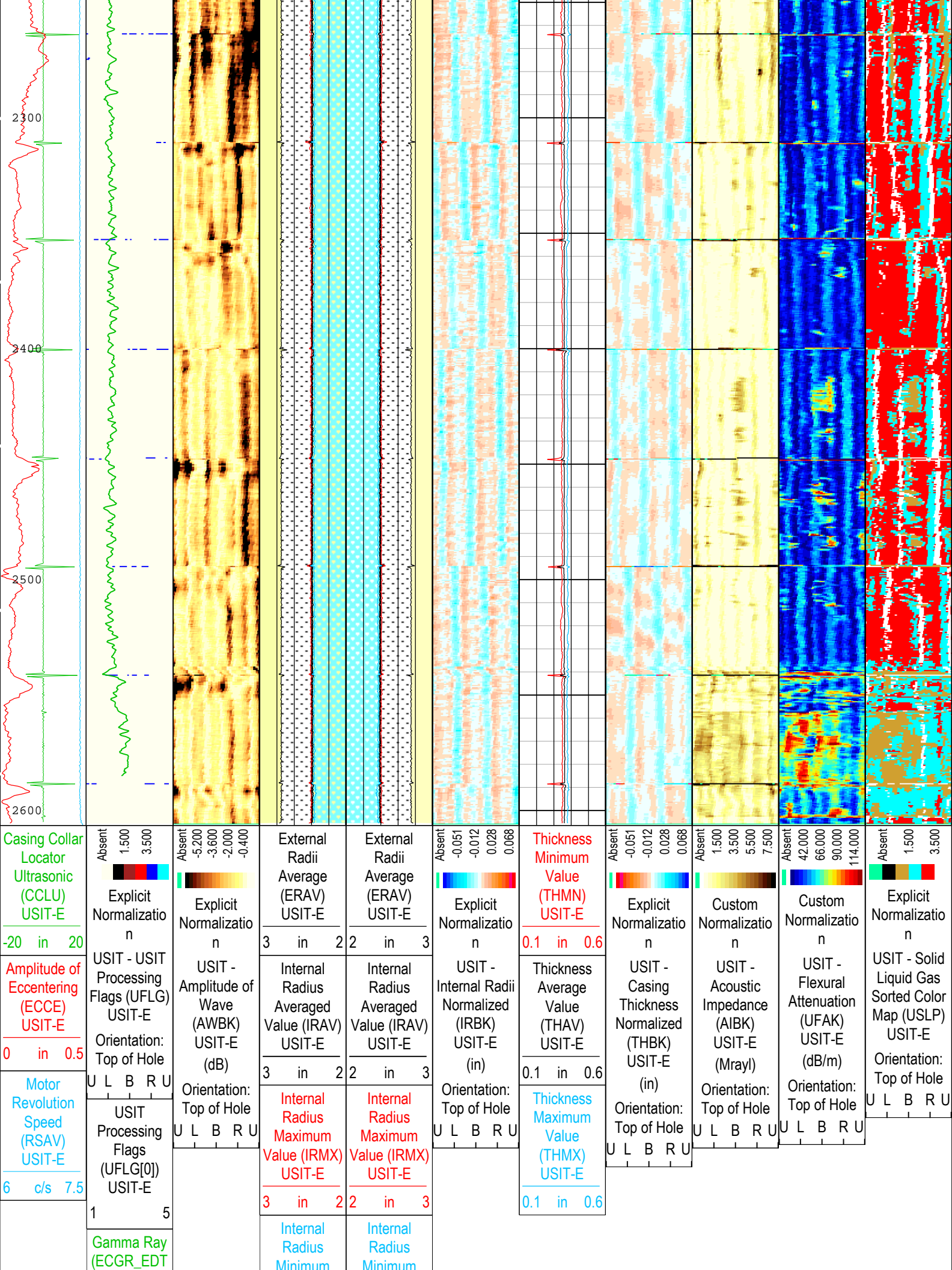
Creation Date: 13-Aug-2018 17:41:12

TIME_1900 - Time Marked every 60.00 (s)

USIT Processing Flags (UFLG[0]) USIT-E

- 1 - UFLG 1 Value within [0.0 - 1.5] - :  UTIM Error
- 2 - UFLG 2 Value within [1.5 - 2.5] - :  Pulse Origin Not Detected
- 3 - UFLG 3 Value within [2.5 - 3.5] - :  WINLEN Error
- 4 - UFLG 4 UFLG 5 UFLG 6 Value within [3.5 - 6.5] - :  Casing Thickness Error
- 5 - UFLG 7 UFLG 8 UFLG 9 Value within [6.5 - 10] - :  Loop Processing Error





C) EDTC-B 0 gAPI 150		Value (IRMN) USIT-E 3 in 2	Value (IRMN) USIT-E 2 in 3
USIT Processing Flags (UFLG[0]) USIT-E			
1 - UFLG 1 Value within [0.0 - 1.5] - :		UTIM Error	
2 - UFLG 2 Value within [1.5 - 2.5] - :		Pulse Origin Not Detected	
3 - UFLG 3 Value within [2.5 - 3.5] - :		WINLEN Error	
4 - UFLG 4 UFLG 5 UFLG 6 Value within [3.5 - 6.5] - :		Casing Thickness Error	
5 - UFLG 7 UFLG 8 UFLG 9 Value within [6.5 - 10] - :		Loop Processing Error	

TIME_1900 - Time Marked every 60.00 (s)			
Description: USI IBC SLG Composite Format: Log (IBC SLG Composite) Index Scale: 2 in per 100 ft Index Unit: ft Index Type: Measured Depth			
Creation Date: 13-Aug-2018 17:41:12			

Channel Processing Parameters

One: Parameters				
Parameter	Description	Tool	Value	Unit
BARI(ISSBAR)	Barite Mud Presence Flag	Borehole	No	
BHS	Borehole Status (Open or Cased Hole)	Borehole	Cased	
BS	Bit Size	WLSESSION	Depth Zoned	in
CBLO	Casing Bottom (Logger)	WLSESSION	12335	ft
CDEN	Cement Density	USIT-E	12.5	lbm/gal
CDEN	Cement Density	EDTC-B	16.69	lbm/gal
CMTY(U-USIT_CEMT)	Cement Type	USIT-E	Regular Cement	
DFD	Drilling Fluid Density	Borehole	8.4	lbm/gal
DFT_CATEGORY	Drilling Fluid Type	Borehole	Water	
DTMD	Borehole Fluid Slowness	Borehole	206	us/ft
FD	Fluid Density	USIT-E	8.4	lbm/gal
GCSE_DOWN_PASS	Generalized Caliper Selection for WL Log Down Passes	Borehole	BS(RT)	
GCSE_UP_PASS	Generalized Caliper Selection for WL Log Up Passes	Borehole	BS(RT)	
HEMA	Hematite Presence Flag	Borehole	No	
IBC_FRP_OFFSET	IBC Flexural Offset from Free Pipe	USIT-E	-7.15	dB/m
IBC_FVEL_SEL	IBC Fluid Velocity Selection	USIT-E	Automatic	
IBC_OFFSET_SEL	IBC Flexural Offset Selector	USIT-E	UFAO	
IBC_ZMUD_SEL	IBC Mud Impedance Selection	USIT-E	FreePipe Norm.	
ICE_PROCESS	ICE Processing	USIT-E	Yes	
IMAR	Image Rotation	USIT-E	RB	
MEAS_WLEN	Tcube Processing Window Length in Measurement Mode	USIT-E	22.44	us
MUD_N_FRP	Free Pipe Mud Normalization Factor	USIT-E	1.22	
U-USIT_DFSZ	Drilling Fluid Specific Acoustic Impedance	USIT-E	1.61	Mrayl
U-USIT_UFAO	SIT Flexural Attenuation Offset	USIT-E	-4.35	dB/m
U-USIT_UIAP	IBC Answer Product Enabled	USIT-E	SolidLiquidGasMap	
ZMUD	Acoustic Impedance of Mud	Borehole	1.75	Mrayl
ZTCM	Acoustic Impedance Threshold for Cement	USIT-E	2.3	Mrayl
ZTGS	Acoustic Impedance Threshold for Gas	USIT-E	0.3	Mrayl

Depth Zone Parameters

Parameter	Value	Start (ft)	Stop (ft)
BS	12.25	2227	2483
BS	8.5	2483	2606.5

All depth are actual.

Tool Control Parameters

One: Parameters

Parameter	Description	Tool	Value	Unit
AGMN	Minimum Gain of Cartridge	USIT-E	-12	dB
AGMX	Maximum Gain of Cartridge	USIT-E	48	dB
EMXV	EMEX Voltage	USIT-E	60	V
IBC_ACQTYPE	IBC Acquisition type	USIT-E	1 MHz	
IBC_FLEXDBP	IBC Flex Duration Before Peak	USIT-E	30	us
ICE2_ACQ	Ultrasonic ICE2 Acquisition	USIT-E	Yes	
U-USIT_UFWB	Far Receiver Window Begin Time	USIT-E	137	us
U-USIT_UFWE	Far Receiver Window End Time	USIT-E	177	us
U-USIT_UNWB	Near Receiver Window Begin Time	USIT-E	106	us
U-USIT_UNWE	Near Receiver Window End Time	USIT-E	146	us
UPAT	USIT Emission Pattern	USIT-E	Pattern 375 KHz	
UWKM	USIT Working Mode	USIT-E	10 deg at 6.0 in	
U-USIT_UTAN	Transducer Angles	USIT-E	33_DEG	
VRES	Vertical Resolution	USIT-E	6.0 in	
WINB	Window Begin Time	USIT-E	31.88	us
WINE	Window End Time	USIT-E	71.88	us

One

IBC SLG

Software Version

Acquisition System	Version
Maxwell 2018 SP2	8.2.104493.3100

Pass Summary

Run Name	Pass Objective	Direction	Top	Bottom	Start	Stop	DSC Mode	Depth Shift	Include Parallel Data
One	Log[5]:Up	Up	3497.87 ft	4059.23 ft	13-Aug-2018 3:51:12 PM	13-Aug-2018 4:03:03 PM	ON	6.71 ft	No

All depths are referenced to toolstring zero

Log

Description: USI IBC SLG Format: Log (IBC SLG) Index Scale: 5 in per 100 ft Index Unit: ft Index Type: Measured Depth Creation Date: 13-Aug-2018 17:41:20

TIME_1900 - Time Marked every 60.00 (s)

USIT Processing Flags (UFLG[0]) USIT-E

1 - UFLG 1 Value within [0.0 - 1.5] - :

2 - UFLG 2 Value within [1.5 - 2.5] - :

3 - UFLG 3 Value within [2.5 - 3.5] - :

4 - UFLG 4 UFLG 5 UFLG 6 Value within [3.5 - 6.5] - :

5 - UFLG 7 UFLG 8 UFLG 9 Value within [6.5 - 10] - :

UTIM Error

Pulse Origin Not Detected

WINLEN Error

Casing Thickness Error

Loop Processing Error

U L B R U

Orientation: Top of Hole

Casing Collar Locator Ultrasonic (CCLU) USIT-E

Absent

1,500

3,500

Explicit Normalization


USIT - USIT

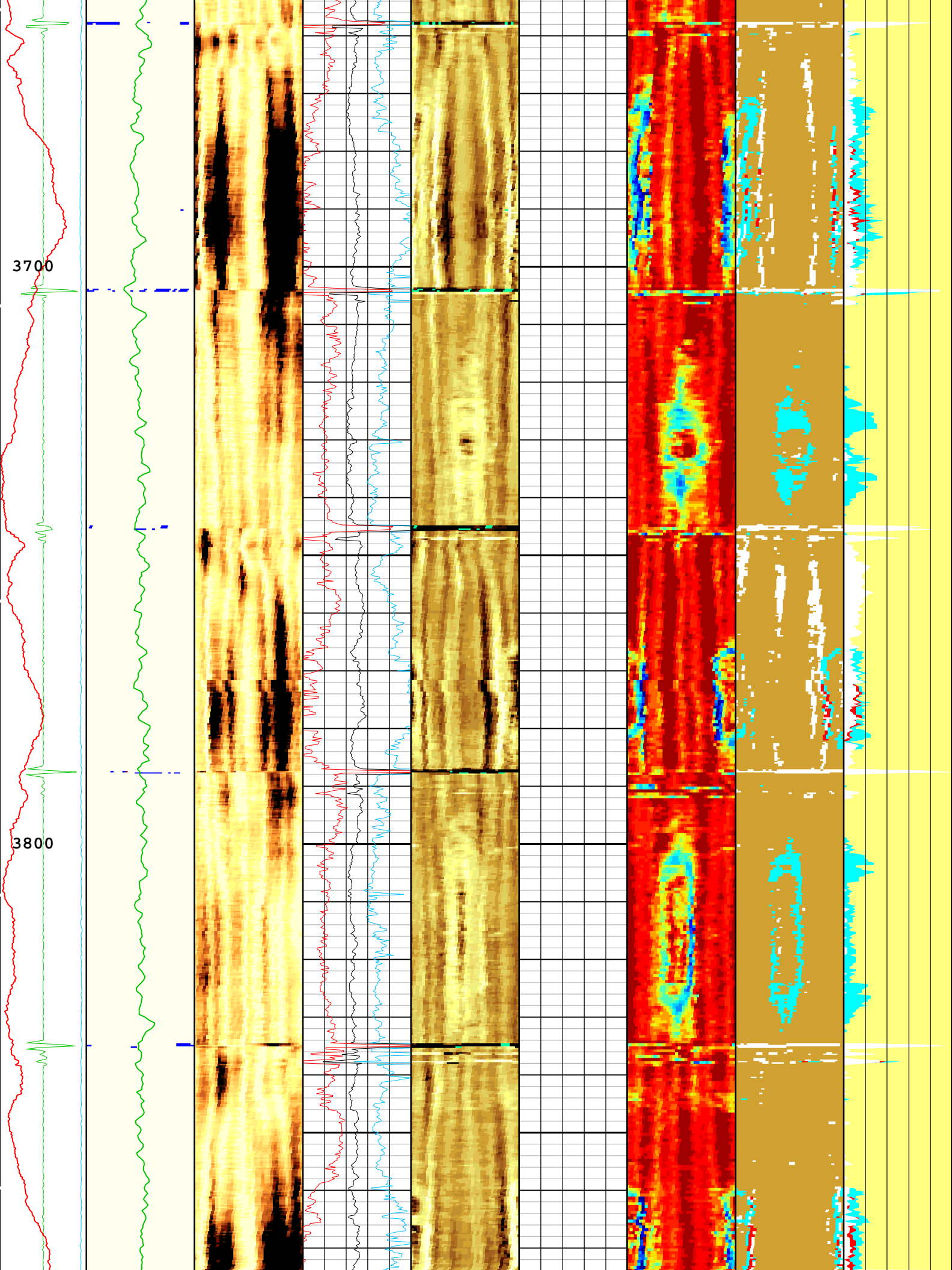
Acoustic Impedance Minimum (AIMN) USIT-E

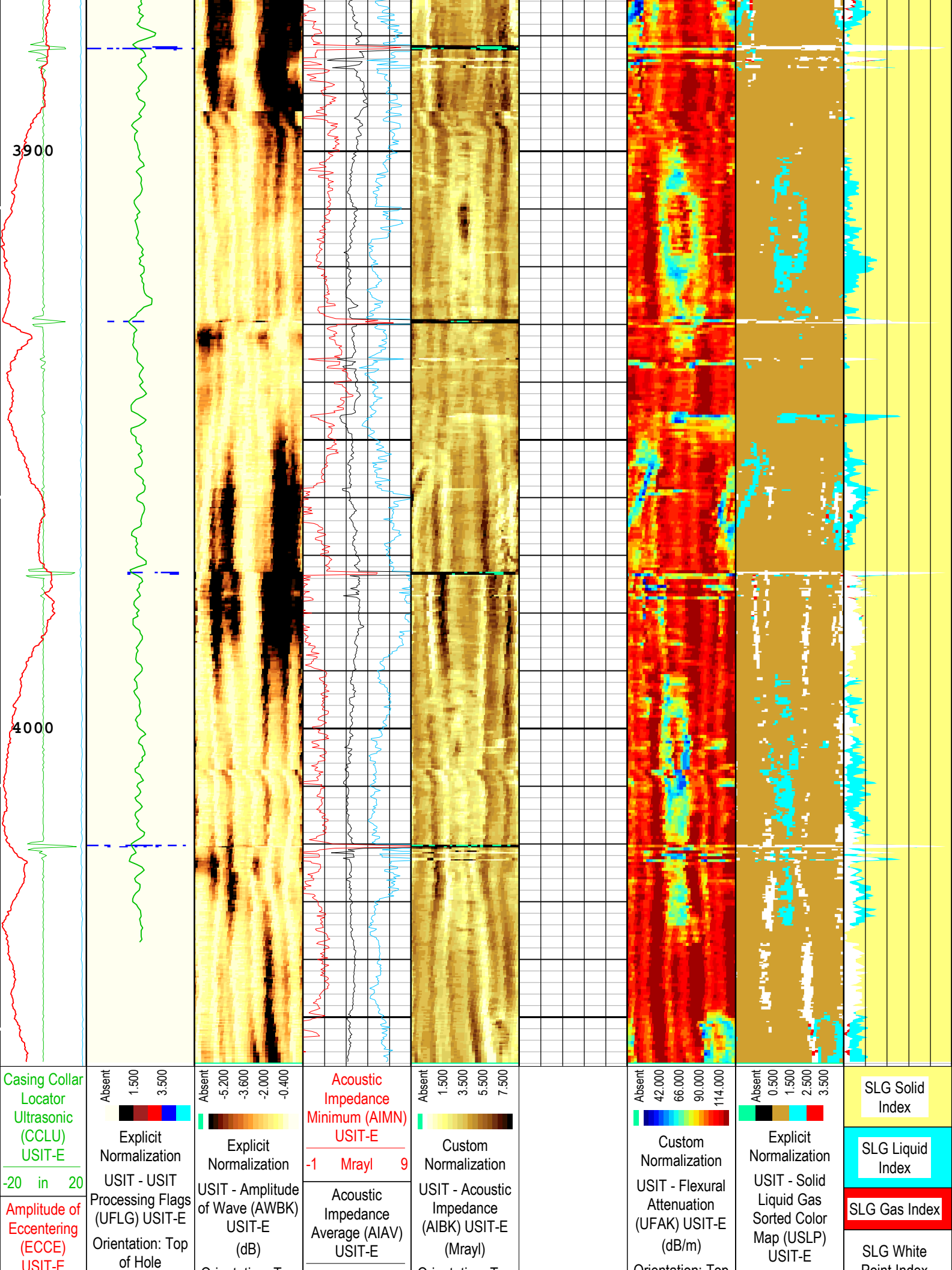
Mravl

U L B R U

U L B R U







<u>0 in 0.5</u>			U	L	B	R	U	Orientation: Top of Hole			-1	Mrayl	9	Orientation: Top of Hole			Orientation: Top of Hole			Orientation: Top of Hole			Point Index				
Motor Revolution Speed (RSAV) USIT-E			USIT Processing Flags (UFLG[0]) USIT-E								Acoustic Impedance Maximum (AIMX) USIT-E																
			1										-1														
<u>6 c/s 7.5</u>			Gamma Ray (ECGR_EDTC) EDTC-B																								
			0 gAPI 150																								

USIT Processing Flags (UFLG[0]) USIT-E

- 1 - UFLG 1 Value within [0.0 - 1.5] - :

2 - UFLG 2 Value within [1.5 - 2.5] - :

3 - UFLG 3 Value within [2.5 - 3.5] - :

4 - UFLG 4 UFLG 5 UFLG 6 Value within [3.5 - 6.5] - :

5 - UFLG 7 UFLG 8 UFLG 9 Value within [6.5 - 10] - :
- UTIM Error

Pulse Origin Not Detected

WINLEN Error

Casing Thickness Error

Loop Processing Error

TIME_1900 - Time Marked every 60.00 (s)

Description: USI IBC SLG Format: Log (IBC SLG) Index Scale: 5 in per 100 ft Index Unit: ft Index Type: Measured Depth Creation Date: 13-Aug-2018 17:41:20

Channel Processing Parameters

One: Parameters

Parameter	Description	Tool	Value	Unit
BAR(ISSBAR)	Barite Mud Presence Flag	Borehole	No	
BERJ	Bad Echo Rejection	USIT-E	On	
BHS	Borehole Status (Open or Cased Hole)	Borehole	Cased	
BS	Bit Size	WLSESSION	8.5	in
CASING_PRATIO	Casing Poisson Ratio	USIT-E	Standard Poisson Ratio	
CBLO	Casing Bottom (Logger)	WLSESSION	12335	ft
CDEN	Cement Density	USIT-E	12.5	lbm/gal
CDEN	Cement Density	EDTC-B	16.69	lbm/gal
CMTY(U-USIT_CEMT)	Cement Type	USIT-E	Regular Cement	
DFD	Drilling Fluid Density	Borehole	8.4	lbm/gal
DFT_CATEGORY	Drilling Fluid Type	Borehole	Water	
DTMD	Borehole Fluid Slowness	Borehole	206	us/ft
FD	Fluid Density	USIT-E	8.4	lbm/gal
FDII	FPM Data Interpolation Interval	USIT-E	0	ft
GCSE_DOWN_PASS	Generalized Caliper Selection for WL Log Down Passes	Borehole	BS(RT)	
GCSE_UP_PASS	Generalized Caliper Selection for WL Log Up Passes	Borehole	BS(RT)	
GR_MULTIPLIER	Gamma Ray Multiplier	EDTC-B	1	
HEMA	Hematite Presence Flag	Borehole	No	
IBC_FRP_OFFSET	IBC Flexural Offset from Free Pipe	USIT-E	-7.15	dB/m
IBC_FVEL_SEL	IBC Fluid Velocity Selection	USIT-E	Automatic	
IBC_OFFSET_SEL	IBC Flexural Offset Selector	USIT-E	UFAO	
IBC_ZMUD_SEL	IBC Mud Impedance Selection	USIT-E	FreePipe Norm.	
ICE_PROCESS	ICE Processing	USIT-E	Yes	
IMAR	Image Rotation	USIT-E	RB	
MEAS_WLEN	Tcube Processing Window Length in Measurement Mode	USIT-E	22.44	us
MUD_N_FRP	Free Pipe Mud Normalization Factor	USIT-E	1.22	
MUD_N_THE	Theoretical Mud Normalization Factor	USIT-E	1	
RCOD	Reference Calibrator Outer Diameter	USIT-E	4.5	in

RCSO	Reference Calibrator Standoff	USIT-E	0.842	in
RCTH	Reference Calibrator Thickness	USIT-E	0.216	in
SOCN	Standoff Distance	EDTC-B	0.125	in
SOCO	Standoff Correction Option	EDTC-B	No	
THDH	Maximum Search Thickness (percentage of nominal)	USIT-E	130	%
THDL	Minimum Search Thickness (percentage of nominal)	USIT-E	70	%
TPOS_EDTC	Tool Position: Centered or Eccentered	EDTC-B	Eccentered	
U-USIT_DFSZ	Drilling Fluid Specific Acoustic Impedance	USIT-E	1.61	Mrayl
U-USIT_UFAO	SIT Flexural Attenuation Offset	USIT-E	-4.35	dB/m
U-USIT_UIAP	IBC Answer Product Enabled	USIT-E	SolidLiquidGasMap	
USI_RPLUS	Ultrasonic R+ Processing	USIT-E	No	
THDP	Thickness Detection Policy	USIT-E	Fundamental	
VCAS	Ultrasonic Transversal Velocity in Casing	USIT-E	51.4	us/ft
ZCAS	Acoustic Impedance of Casing	USIT-E	46.25	Mrayl
ZINI	Initial Estimate of Cement Impedance	USIT-E	-1	Mrayl
ZMUD	Acoustic Impedance of Mud	Borehole	1.75	Mrayl
ZTCM	Acoustic Impedance Threshold for Cement	USIT-E	2.3	Mrayl
ZTGS	Acoustic Impedance Threshold for Gas	USIT-E	0.3	Mrayl

Tool Control Parameters

One: Parameters									
Parameter		Description			Tool		Value		Unit
AGMN		Minimum Gain of Cartridge			USIT-E		-12		dB
AGMX		Maximum Gain of Cartridge			USIT-E		48		dB
U-USIT_DDT5		USIC Downhole Decimation for T5 only			USIT-E		0_NONE		
DOT(DOS)		Distance between Opposite Transducer Faces			USIT-E		1.756		in
EMXV		EMEX Voltage			USIT-E		60		V
HRES		Horizontal Resolution			USIT-E		10 deg		
IBC_ACQTYPE		IBC Acquisition type			USIT-E		DVR 1/2 and 1 MHz		
IBC_FLEXDBP		IBC Flex Duration Before Peak			USIT-E		30		us
ICE2_ACQ		Ultrasonic ICE2 Acquisition			USIT-E		Yes		
MOTOR_PROTECT		Motor Protection			USIT-E		On		
UACLV_PERM		Ultrasonic ACLV Permanent			USIT-E		Yes		
U-USIT_UFWB		Far Receiver Window Begin Time			USIT-E		137		us
U-USIT_UFWE		Far Receiver Window End Time			USIT-E		177		us
U-USIT_UNWB		Near Receiver Window Begin Time			USIT-E		106		us
U-USIT_UNWE		Near Receiver Window End Time			USIT-E		146		us
USFR		Ultrasonic Sampling Frequency			USIT-E		666667		Hz
UPAT		USIT Emission Pattern			USIT-E		Pattern 375 KHz		
UWKM		USIT Working Mode			USIT-E		10 deg at 3.0 in		
USSP		Ultrasonic Service			USIT-E		IBC		
U-USIT_UTAN		Transducer Angles			USIT-E		33_DEG		
VRES		Vertical Resolution			USIT-E		3.0 in		
WINB		Window Begin Time			USIT-E		31.88		us
WINE		Window End Time			USIT-E		71.88		us

One

IBC SLG Composite									
-------------------	--	--	--	--	--	--	--	--	--

Pass Summary

Run Name	Pass Objective	Direction	Top	Bottom	Start	Stop	DSC Mode	Depth Shift	Include
----------	----------------	-----------	-----	--------	-------	------	----------	-------------	---------

Run Name	Pass Objective	Direction	Top	Bottom	Start	Stop	Tool Mode	Depth Limit	Include Parallel Data
One	Log[5]:Up	Up	3497.87 ft	4059.23 ft	13-Aug-2018 3:51:12 PM	13-Aug-2018 4:03:03 PM	ON	6.71 ft	No

All depths are referenced to toolstring zero

Log	Company:Crestone Peak Resources Operating LLC	Well:Ruegge #3Q-4H-N165
		One: Log[5]:Up:S006

Description: USI IBC SLG Composite Format: Log (IBC SLG Composite) Index Scale: 2 in per 100 ft Index Unit: ft Index Type: Measured Depth
Creation Date: 13-Aug-2018 17:41:31

USIT Processing Flags (UFLG[0]) USIT-E

- 1 - UFLG 1 Value within [0.0 - 1.5] - :
2 - UFLG 2 Value within [1.5 - 2.5] - :
3 - UFLG 3 Value within [2.5 - 3.5] - :
4 - UFLG 4 UFLG 5 UFLG 6 Value within [3.5 - 6.5] - :
5 - UFLG 7 UFLG 8 UFLG 9 Value within [6.5 - 10] - :
- UTIM Error

■

 Pulse Origin Not Detected

■

 WINLEN Error

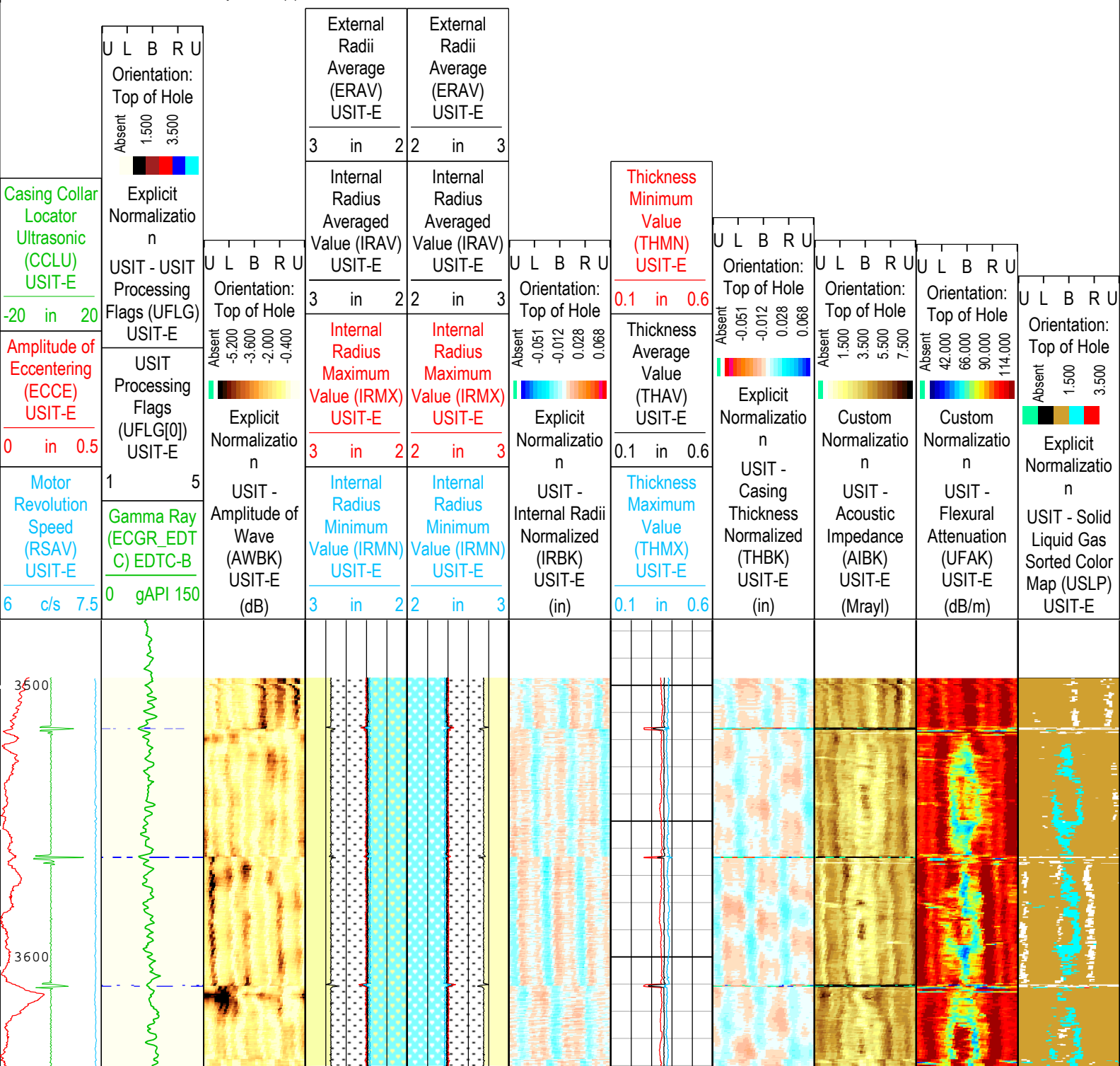
■

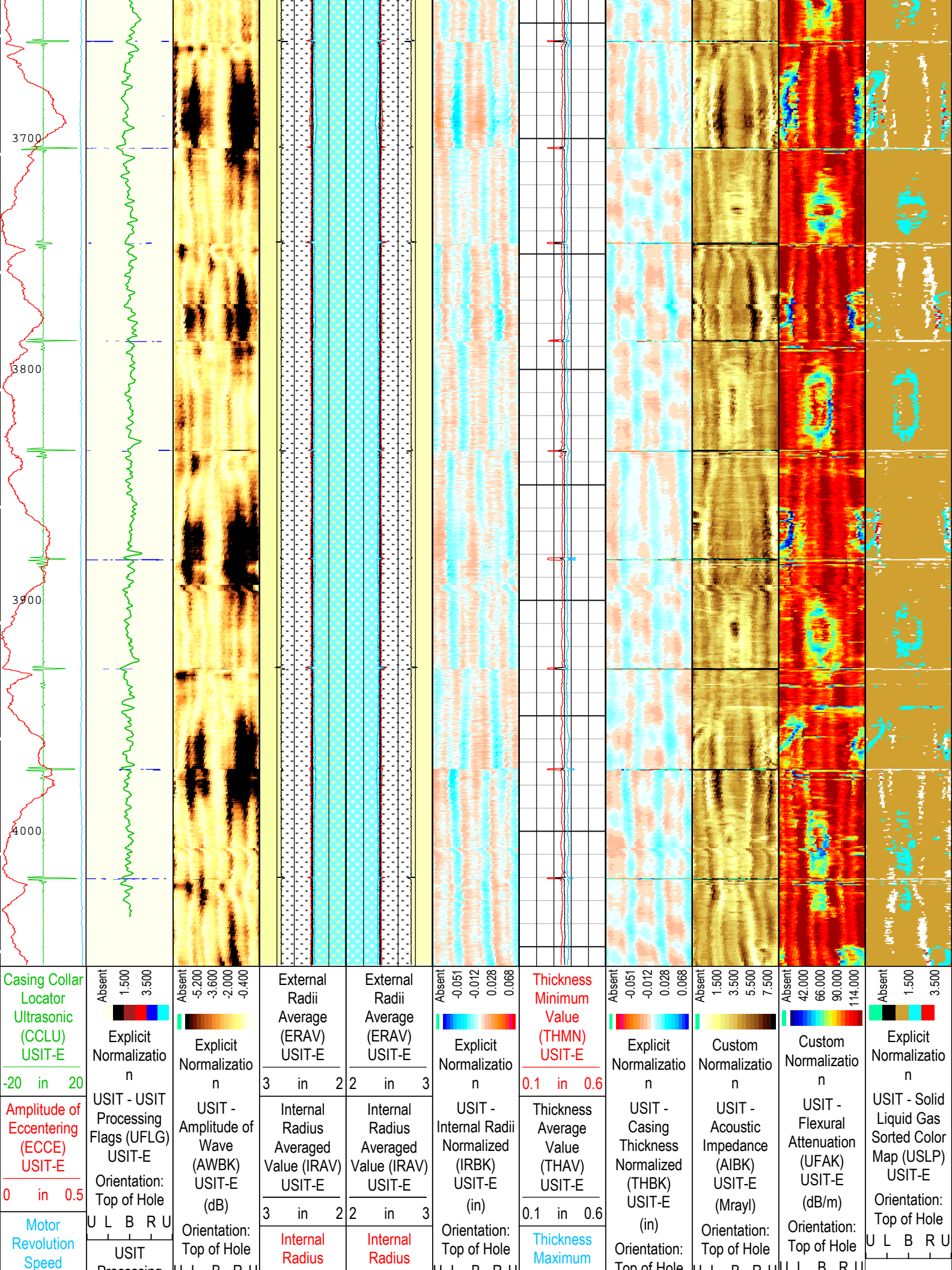
 Casing Thickness Error

■

 Loop Processing Error

TIME_1900 - Time Marked every 60.00 (s)





<div>(RSAV) USIT-E</div>			<div>Processing Flags (UFLG[0]) USIT-E</div>			<div>Maximum Value (IRMX) USIT-E</div>			<div>Maximum Value (IRMX) USIT-E</div>			<div>Value (THMX) USIT-E</div>			<div>Top of Hole</div>			<div></div>			<div></div>					
6 c/s 7.5			1 5			3 in 2			2 in 3			0.1 in 0.6														
			<div>Gamma Ray (ECGR_EDT C) EDTC-B</div>			<div>Internal Radius Minimum Value (IRMN) USIT-E</div>			<div>Internal Radius Minimum Value (IRMN) USIT-E</div>																	
			0 gAPI 150			3 in 2			2 in 3																	

TIME_1900 - Time Marked every 60.00 (s)

USIT Processing Flags (UFLG[0]) USIT-E

- 1 - UFLG 1 Value within [0.0 - 1.5] - :
2 - UFLG 2 Value within [1.5 - 2.5] - :
3 - UFLG 3 Value within [2.5 - 3.5] - :
4 - UFLG 4 UFLG 5 UFLG 6 Value within [3.5 - 6.5] - :
5 - UFLG 7 UFLG 8 UFLG 9 Value within [6.5 - 10] - :
- UTIM Error

Pulse Origin Not Detected

WINLEN Error

Casing Thickness Error

Loop Processing Error

Description: USI IBC SLG Composite Format: Log (IBC SLG Composite) Index Scale: 2 in per 100 ft Index Unit: ft Index Type: Measured Depth
Creation Date: 13-Aug-2018 17:41:31

Channel Processing Parameters

One: Parameters

Parameter	Description	Tool	Value	Unit
BARI(ISSBAR)	Barite Mud Presence Flag	Borehole	No	
BHS	Borehole Status (Open or Cased Hole)	Borehole	Cased	
BS	Bit Size	WLSESSION	8.5	in
CBLO	Casing Bottom (Logger)	WLSESSION	12335	ft
CDEN	Cement Density	USIT-E	12.5	lbm/gal
CDEN	Cement Density	EDTC-B	16.69	lbm/gal
CMTY(U-USIT_CEMT)	Cement Type	USIT-E	Regular Cement	
DFD	Drilling Fluid Density	Borehole	8.4	lbm/gal
DFT_CATEGORY	Drilling Fluid Type	Borehole	Water	
DTMD	Borehole Fluid Slowness	Borehole	206	us/ft
FD	Fluid Density	USIT-E	8.4	lbm/gal
GCSE_DOWN_PASS	Generalized Caliper Selection for WL Log Down Passes	Borehole	BS(RT)	
GCSE_UP_PASS	Generalized Caliper Selection for WL Log Up Passes	Borehole	BS(RT)	
HEMA	Hematite Presence Flag	Borehole	No	
IBC_FRP_OFFSET	IBC Flexural Offset from Free Pipe	USIT-E	-7.15	dB/m
IBC_FVEL_SEL	IBC Fluid Velocity Selection	USIT-E	Automatic	
IBC_OFFSET_SEL	IBC Flexural Offset Selector	USIT-E	UFAO	
IBC_ZMUD_SEL	IBC Mud Impedance Selection	USIT-E	FreePipe Norm.	
ICE_PROCESS	ICE Processing	USIT-E	Yes	
IMAR	Image Rotation	USIT-E	RB	
MEAS_WLEN	Tcube Processing Window Length in Measurement Mode	USIT-E	22.44	us
MUD_N_FRP	Free Pipe Mud Normalization Factor	USIT-E	1.22	
U-USIT_DFSZ	Drilling Fluid Specific Acoustic Impedance	USIT-E	1.61	Mrayl
U-USIT_UFAO	SIT Flexural Attenuation Offset	USIT-E	-4.35	dB/m
U-USIT_UIAP	IBC Answer Product Enabled	USIT-E	SolidLiquidGasMap	
ZMUD	Acoustic Impedance of Mud	Borehole	1.75	Mrayl
ZTCM	Acoustic Impedance Threshold for Cement	USIT-E	2.3	Mrayl
ZTGS	Acoustic Impedance Threshold for Gas	USIT-E	0.3	Mrayl

Tool Control Parameters

One: Parameters

Parameter	Description	Tool	Value	Unit
AGMN	Minimum Gain of Cartridge	USIT-E	-12	dB
AGMX	Maximum Gain of Cartridge	USIT-E	48	dB
EMXV	EMEX Voltage	USIT-E	60	V
IBC_ACQTYPE	IBC Acquisition type	USIT-E	DVR 1/2 and 1 MHz	
IBC_FLEXDBP	IBC Flex Duration Before Peak	USIT-E	30	us
ICE2_ACQ	Ultrasonic ICE2 Acquisition	USIT-E	Yes	
U-USIT_UFWB	Far Receiver Window Begin Time	USIT-E	137	us
U-USIT_UFWE	Far Receiver Window End Time	USIT-E	177	us
U-USIT_UNWB	Near Receiver Window Begin Time	USIT-E	106	us
U-USIT_UNWE	Near Receiver Window End Time	USIT-E	146	us
UPAT	USIT Emission Pattern	USIT-E	Pattern 375 KHz	
UWKM	USIT Working Mode	USIT-E	10 deg at 3.0 in	
U-USIT_UTAN	Transducer Angles	USIT-E	33_DEG	
VRES	Vertical Resolution	USIT-E	3.0 in	
WINB	Window Begin Time	USIT-E	31.88	us
WINE	Window End Time	USIT-E	71.88	us

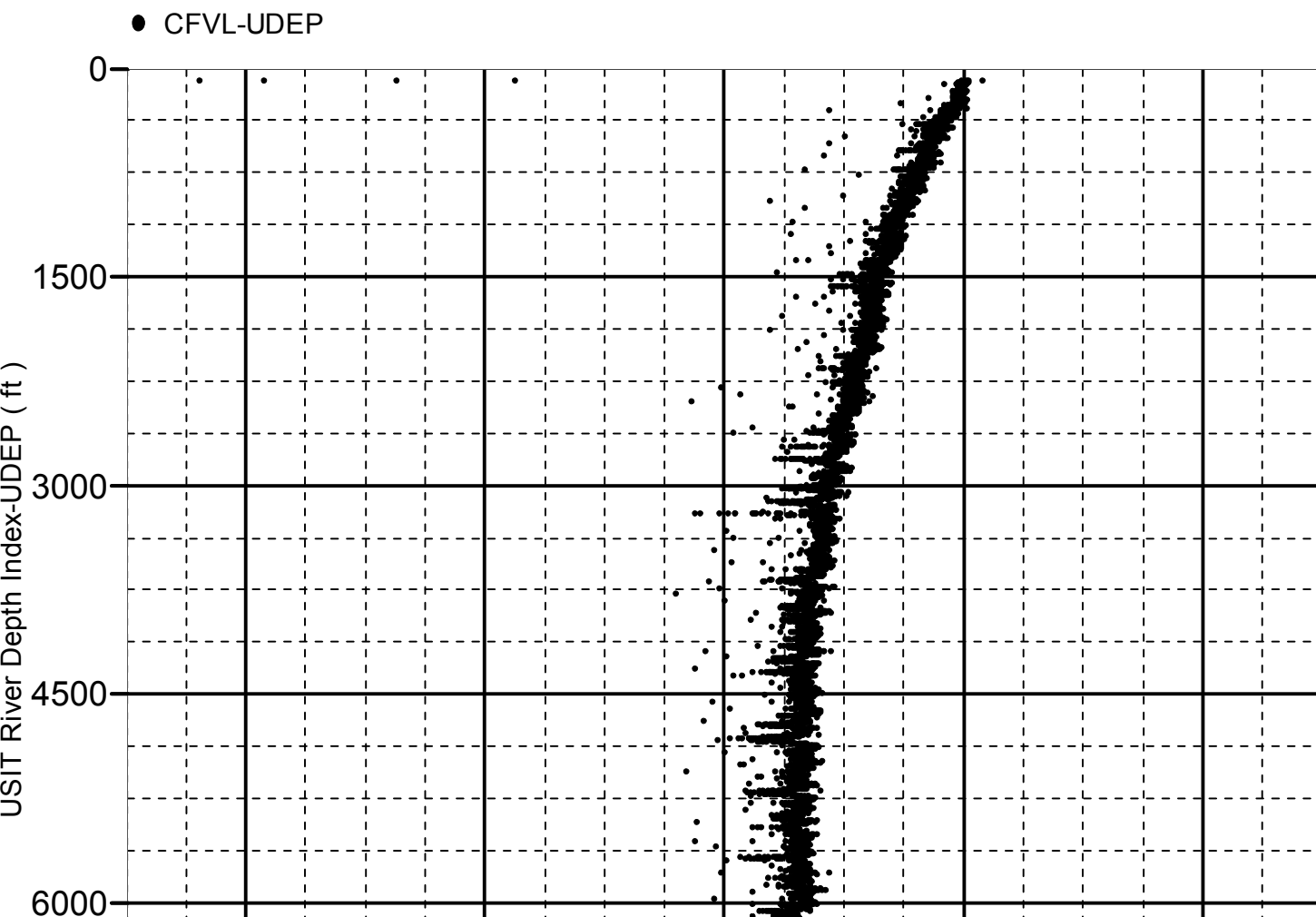
XYZ

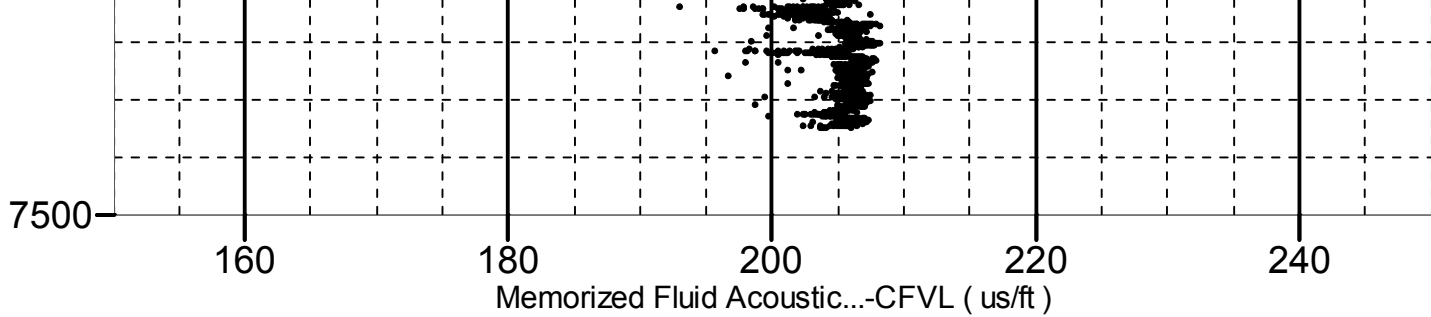
Company:Crestone Peak Resources Operating LLC Well:Ruegge #3Q-4H-N165
One: Log[4]:Up:S006

Fluid Acoustic Slowness vs Depth

2D Cross Plot

Index Range: From 6945.00 to 93.50 ft





XYZ

Company:Crestone Peak Resources Operating LLC Well:Ruegge #3Q-4H-N165

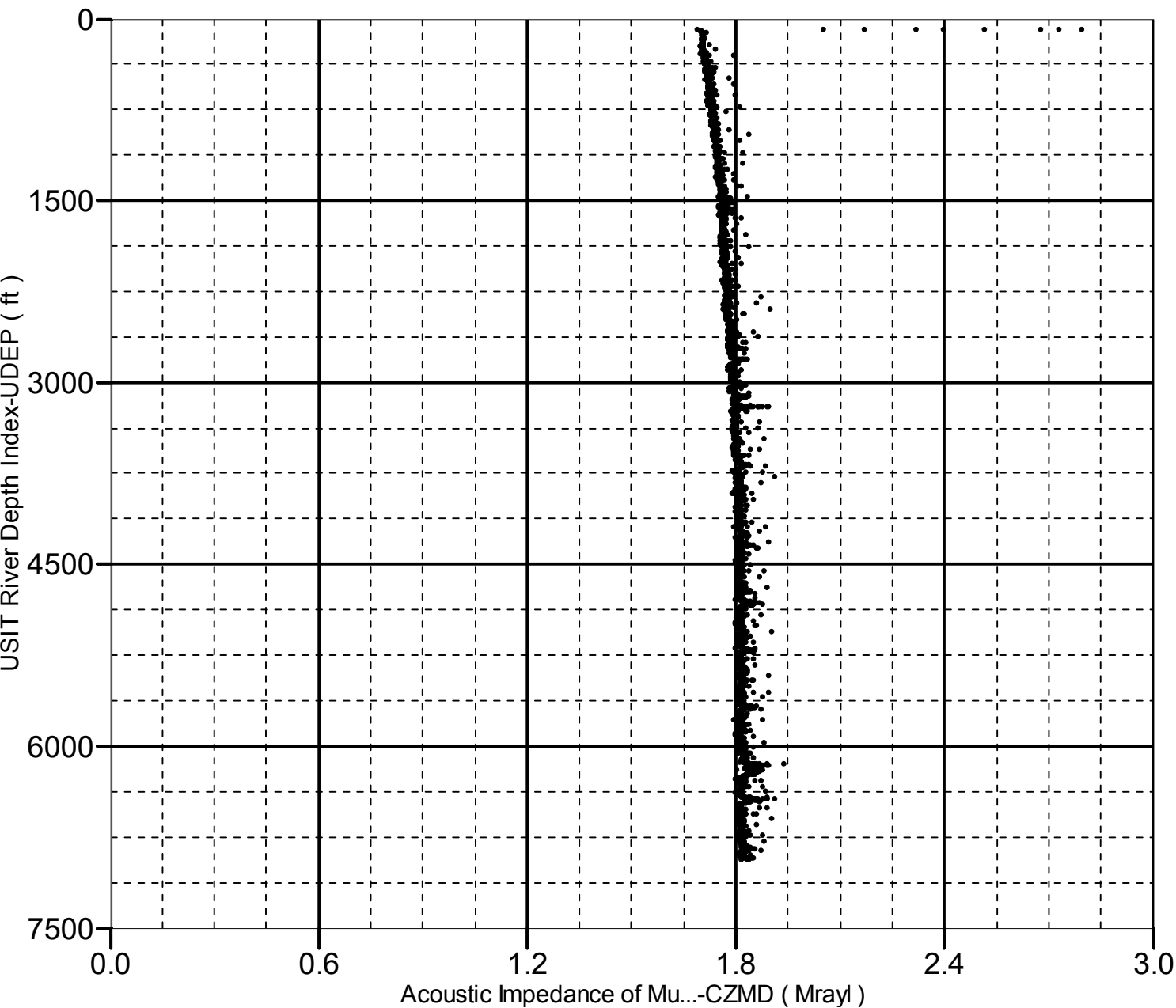
One: Log[4]:Up:S006

Acoustic Impedance of Mud vs Depth

2D Cross Plot

Index Range: From 6945.00 to 93.50 ft

● CZMD-UDEP



Company:	Crestone Peak Resources Operating LLC	Schlumberger
Well:	Ruegge #3Q-4H-N165	
Field:	Wattenberg	
County:	Weld	
State:	Colorado	
Isolation Scanner		
Cement Evaluation		
Gamma Ray - CCL Log		