BRITISH/AM \ A-1 \ SCHWAKE | A-1
05-075-07167-0000 | KB: 4560.0 (ft)

SCHLUMBERGER WELL SURVEYING CORPORATION

HOUSTON, TEXAS

SCHLUMBERGER

Electrical Log

COUNTY LOGAN
FIELD or LOCATION W.C. 6-11N-52W
WELL SCHWAKE A-1

COMPANY BRITISH-AMERICAN OIL PRODUCING COMPANY

COMPANY BRITISH AMERICAN OIL PRODUCING COMPANY
WELL SCHWAKE A-1
FIELD W.C.
LOCATION 6-11N-52W
NE SW NE 7
COUNTY LOGAN
STATE COLORADO

Location of Well
E.S.
M.L.

Elevation: D.F.:
K.B.: 4560
or G.L.:

FILING No.

RUN No.	ONE				
Date	1-31-52				
First Reading	5666				
Last Reading	216				
Feet Measured	5450				
Csg. Schlum.	216				
Csg. Driller	216				
Depth Reached	5666				
Bottom Driller	5663				
Depth Datum	K.B.				
Mud Nat.	AQUAGEL				
" Density	9.9				
" Viscosity	100				
" Resist.	3.2 @ 52°F	@ °F	@ °F	@ °F	@ °F
" Res. BHT	1.2 @ 146°F	@ °F	@ °F	@ °F	@ °F
" pH	@ °F	@ °F	@ °F	@ °F	@ °F
" Wtr. Loss	CC 30 min.	CC 30 min.	CC 30 min.	CC 30 min.	CC 30 min.
Max. Temp. °F	145				
Bit Size	8-5/8"				
Spcgs.—AM	16"				
AM'	64"				
AO	15'8"				
Opr. Rig Time	1½ HOURS				
Truck No.	759-STD				
Recorded By	SCHOEL				
Witness By	JOHNSON				

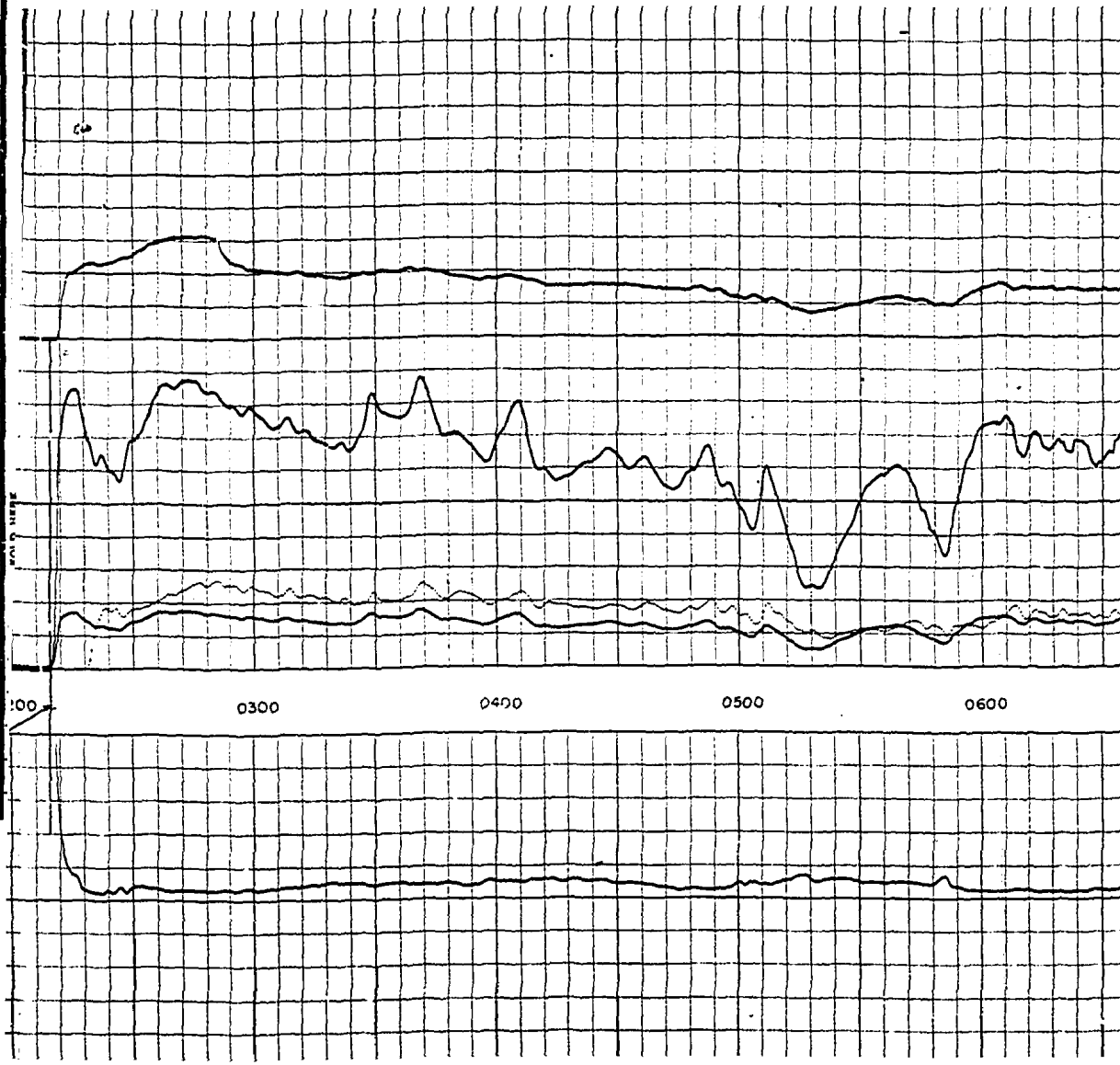

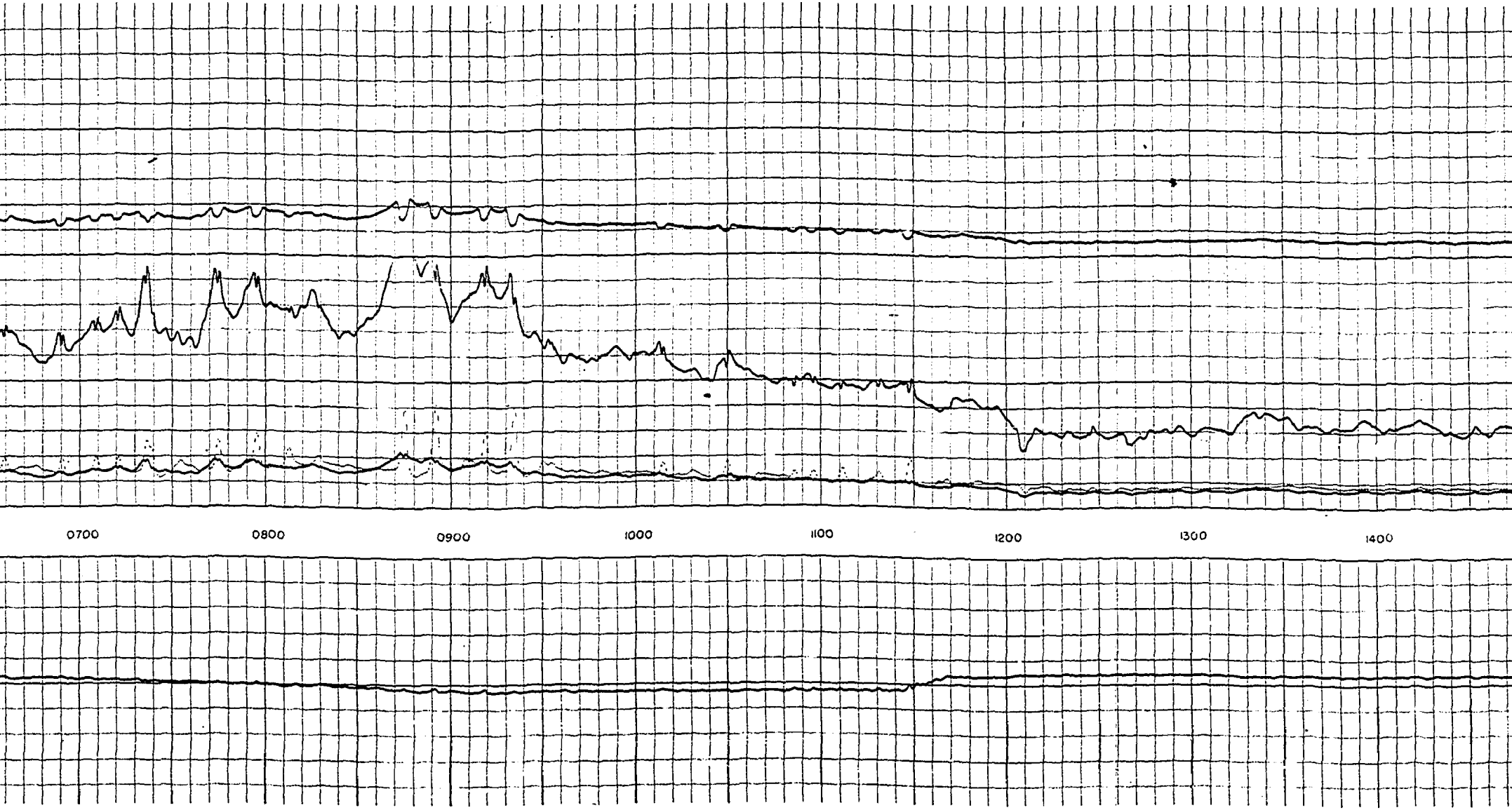

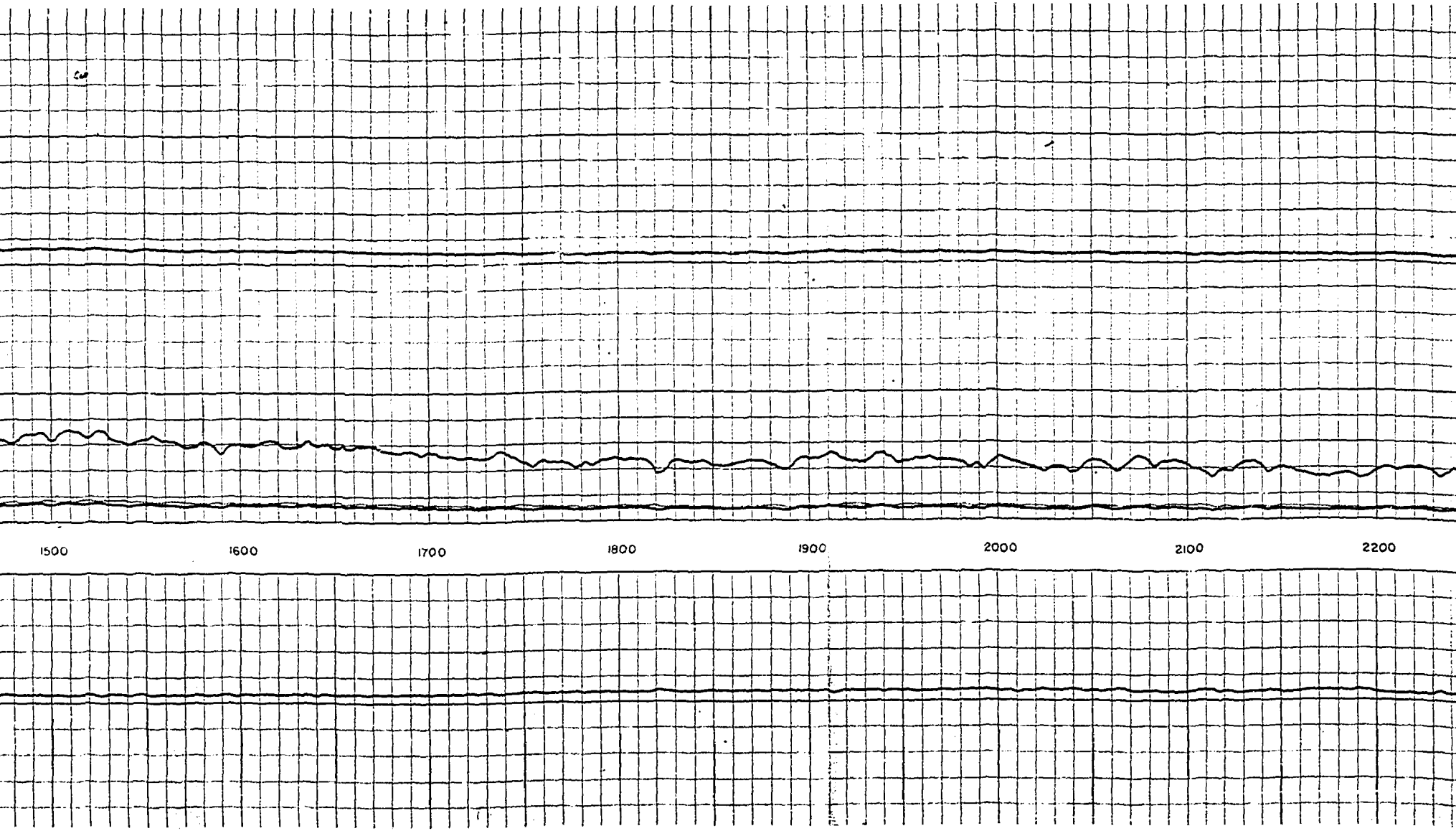

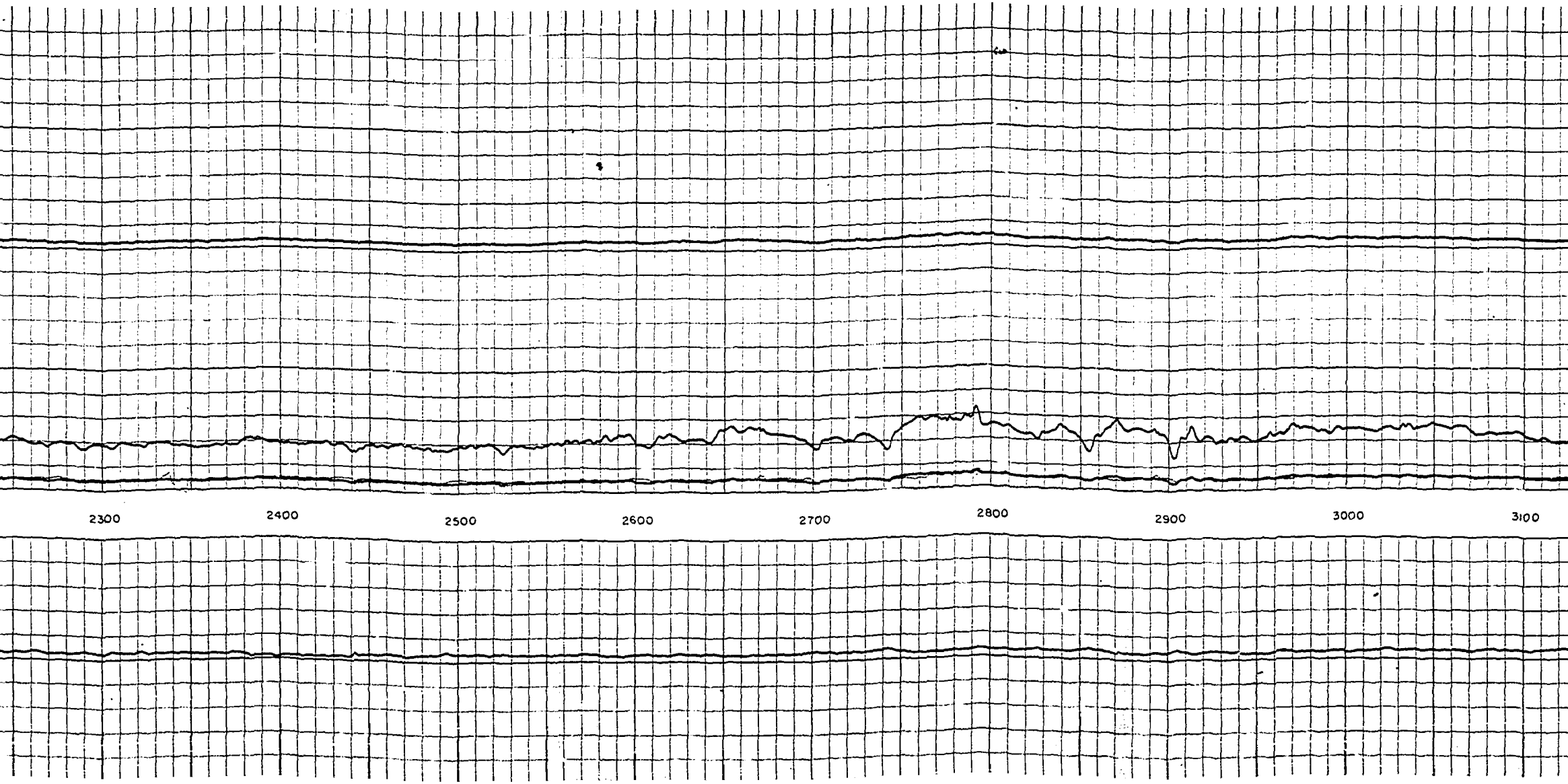

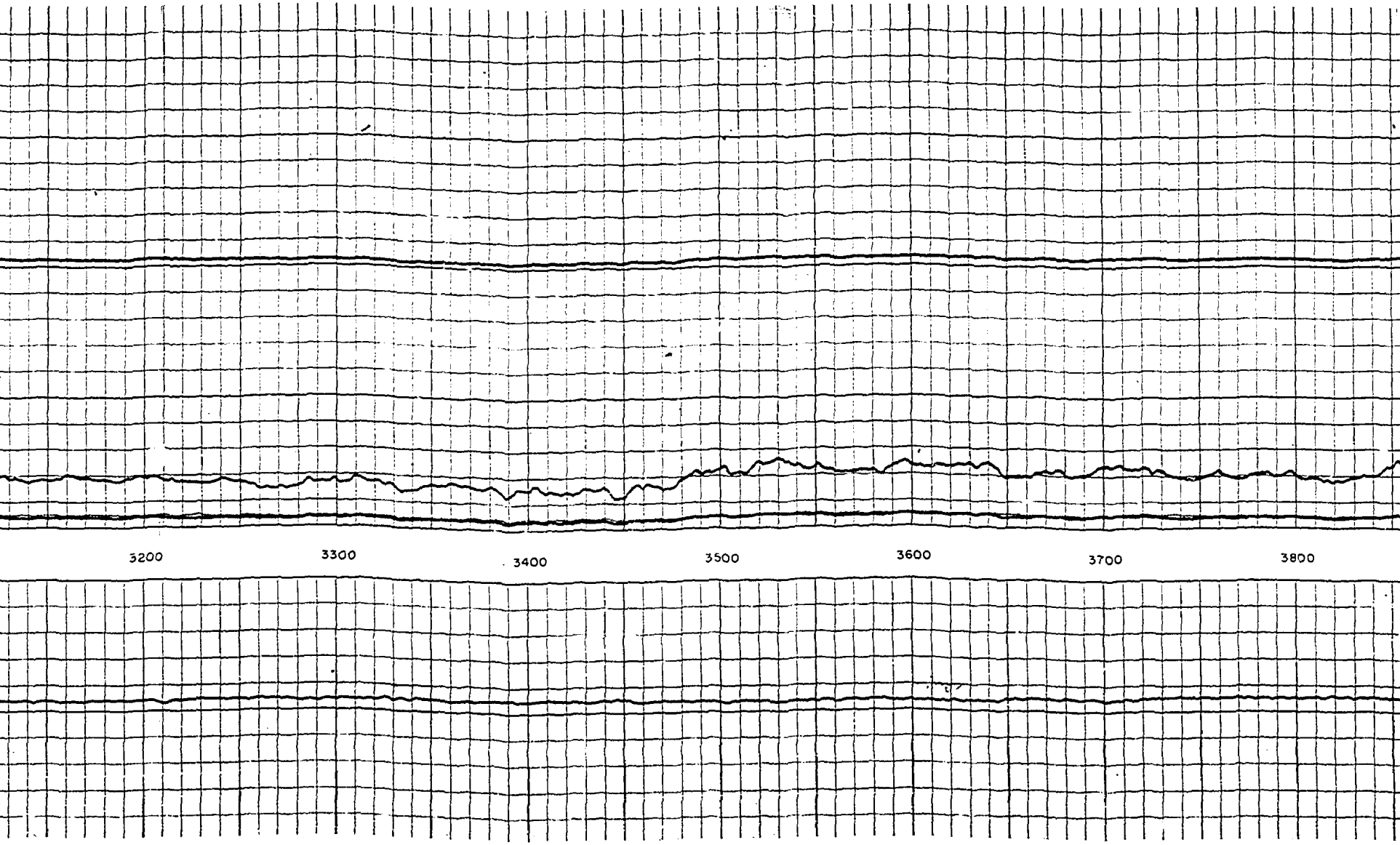

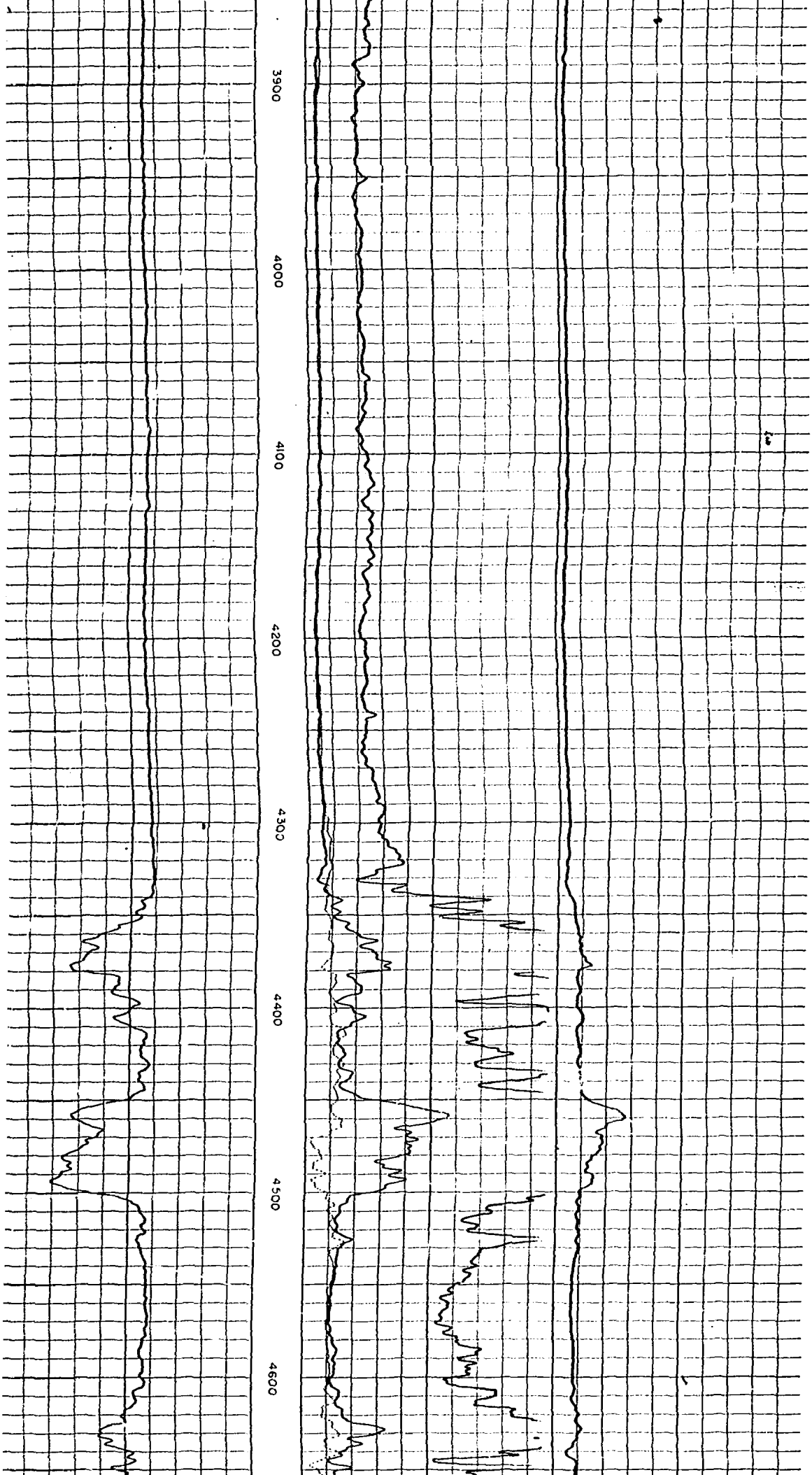

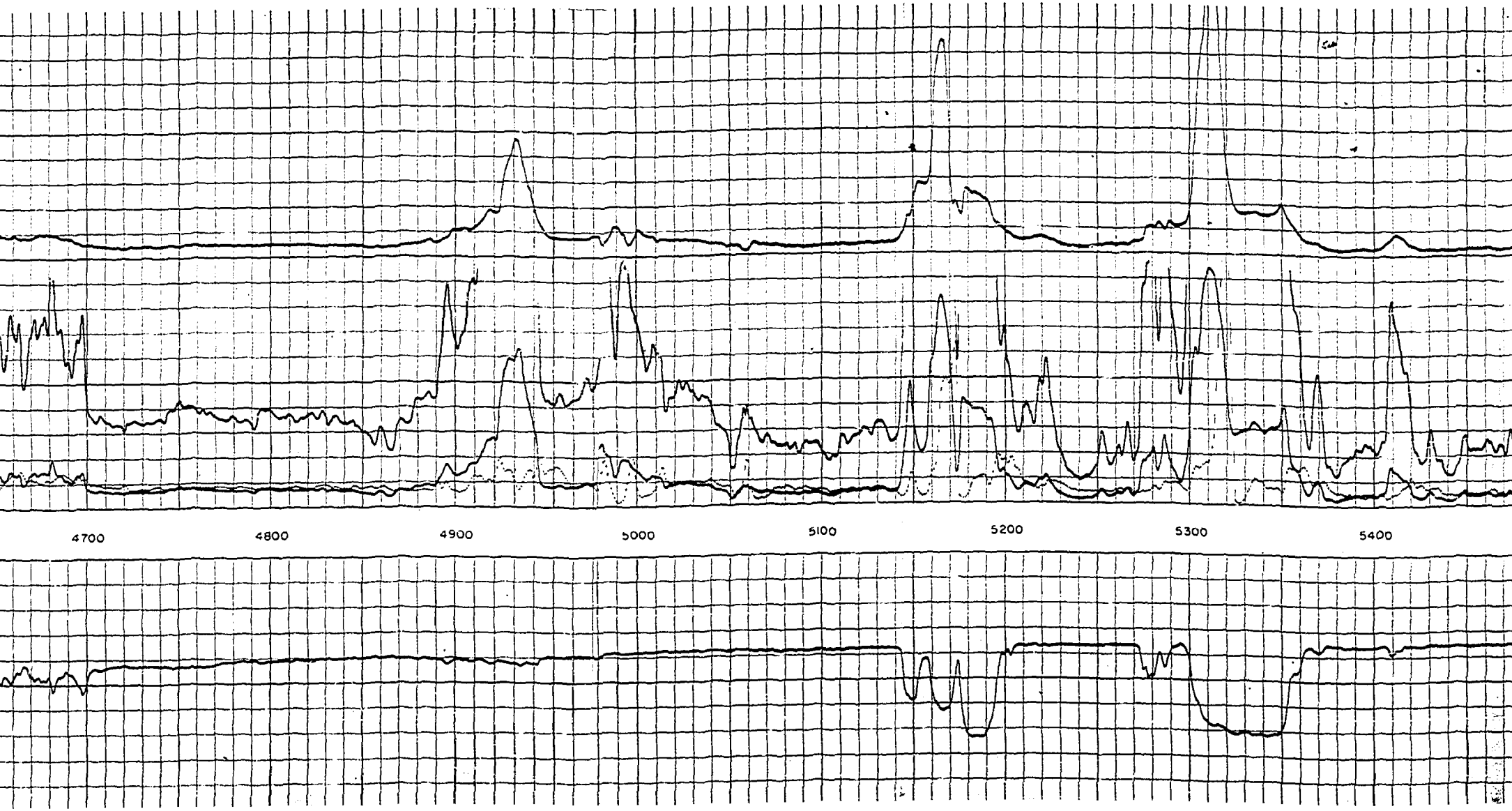

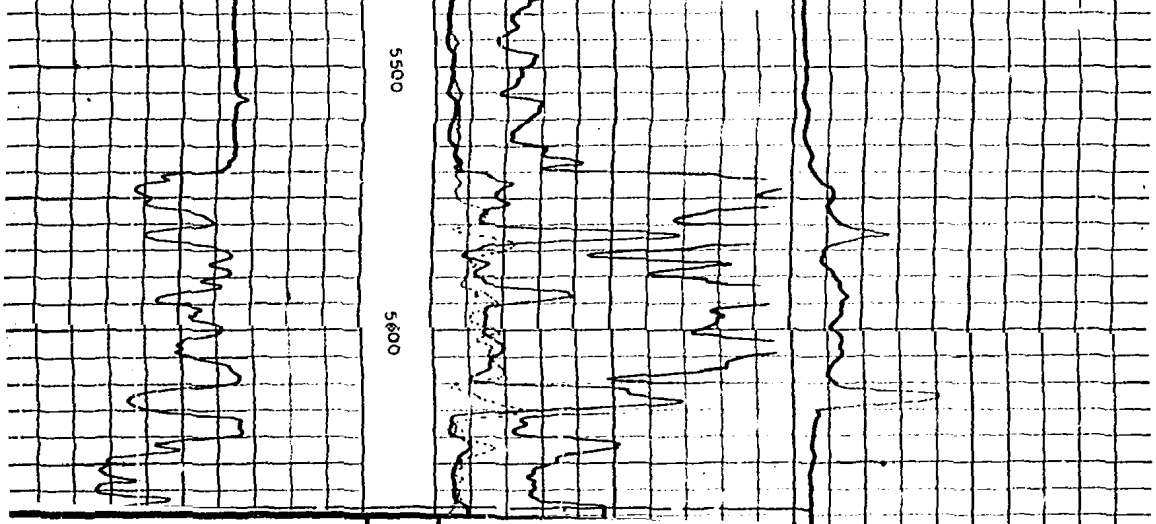

SPONTANEOUS-POTENTIAL millivolts	DEPTHS	RESISTIVITY -ohms. m²/m	RESISTIVITY -ohms. m²/m
— |20| +		0 NORMAL 50	0 LONG NORMAL 50
		0 LATERAL 50	
		0 AMPLIFIED NORMAL 10	
	CSG. 216		