BA OIL \ 1 \ D. STRANGE | 1
05-075-07146-0000 | KB: 4559.0 (ft)

SCHLUMBERGER WELL SURVEYING CORPORATION

Electrical Log

COUNTY: LOGAN
FIELD OR W. PEETZ
LOCATION SEC. 6-11N-53W
WELL D. STRANGE #1
COMPANY: BRITISH AMERICAN

COMPANY: BRITISH AMERICAN
OIL PRODUCING CO.
WELL: D. STRANGE #1
FIELD: W. PEETZ
LOCATION: SEC. 6-11N-53W
COUNTY: LOGAN
STATE: COLORADO
FILING No. D-3140

Location of Well

330 S/NL
990 E/WL
SE 1/4

E.S.-M.L.

Elevation: D.F.:
K.B.: 4560
or G.L.:

RUN NO.	ONE				
Date	3/29/52				
First Reading	5335				
Last Reading	212				
Footage Measured	5123				
Csg Shoe Schlum	216				
Csg Shoe Driller	215				
Max. Depth Reached	5335				
Bottom Driller	5335				
Depth Datum	RDB.				
Mud Nature	GEL CAUS. QUEB.				
" Density	10.0				
" Viscosity	48				
" Resistivity	3.8 @ 62 °F	@ °F	@ °F	@ °F	@ °F
" Resistivity BHT	1.8 @ 132 °F	@ °F	@ °F	@ °F	@ °F
" pH	@ °F	@ °F	@ °F	@ °F	@ °F
" Water Loss	CC/30 Min	CC/30 Min	CC/30 Min	CC/30 Min	CC/30 Min
Maximum Temp. °F	132				
Bit Size	8 3/4"				
Spacings - AM	16"				
AM'	64"				
AO	15' 8"				
E.S. Rig Time	1½ HRS.				
Truck No.	1705-SID.				
Recorded By	COVEY				
Witnessed By	JOHNSON				

REMARKS

MUD SAMPLE FROM FLOW LINE.

KL/KS - 1.3. PAD WRS-D. CONDITION GOOD.

[illegible]

5141
4560
581

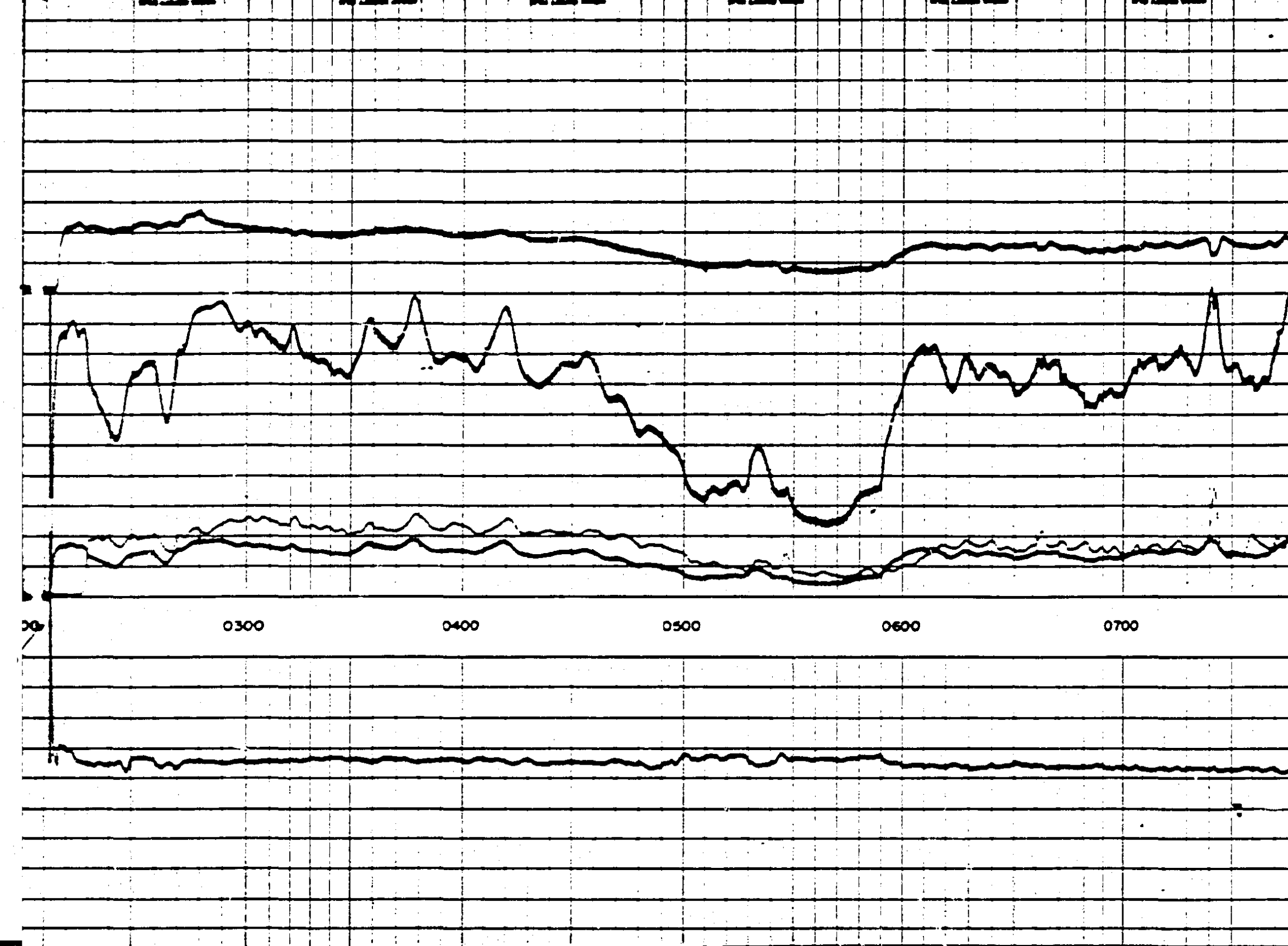

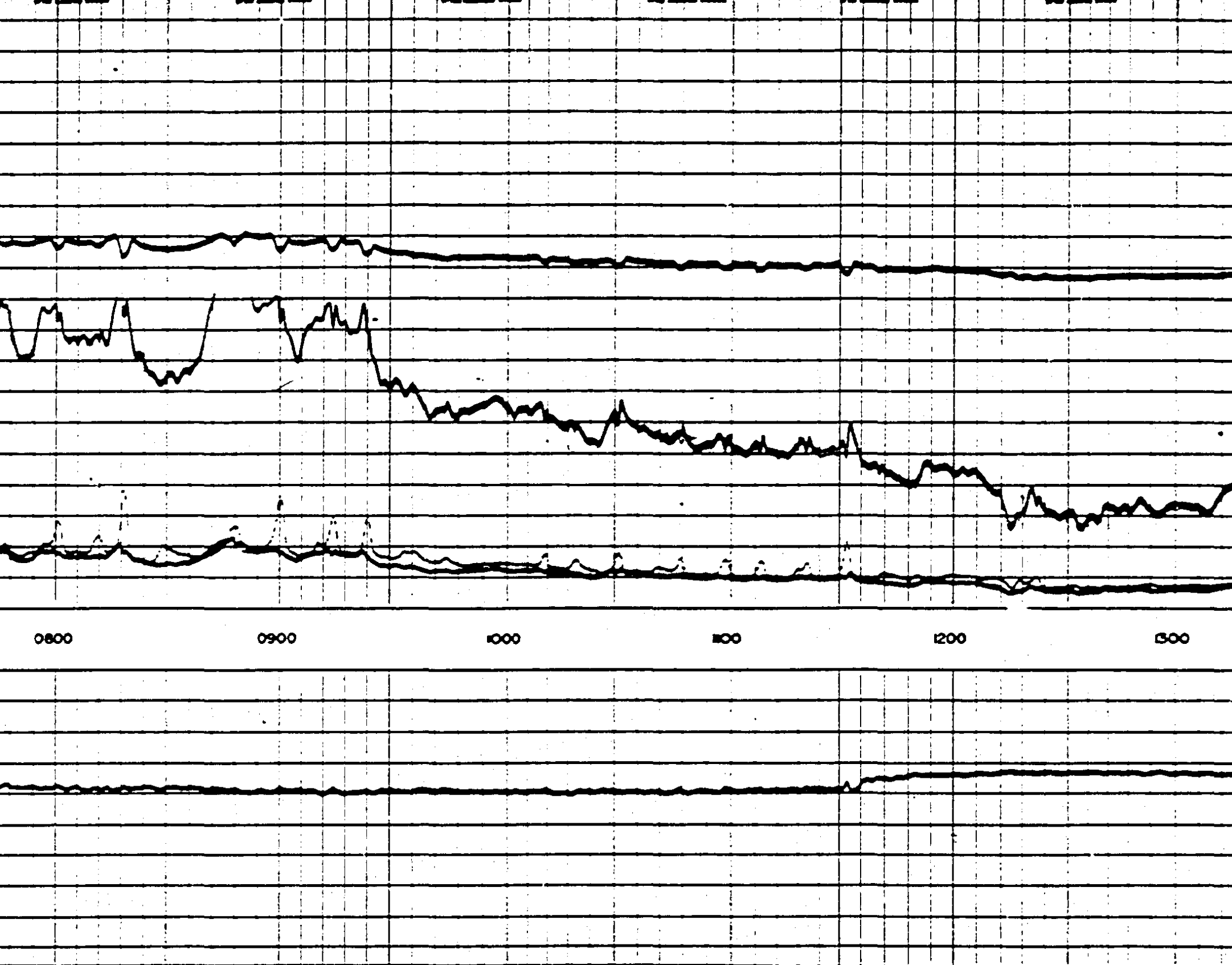

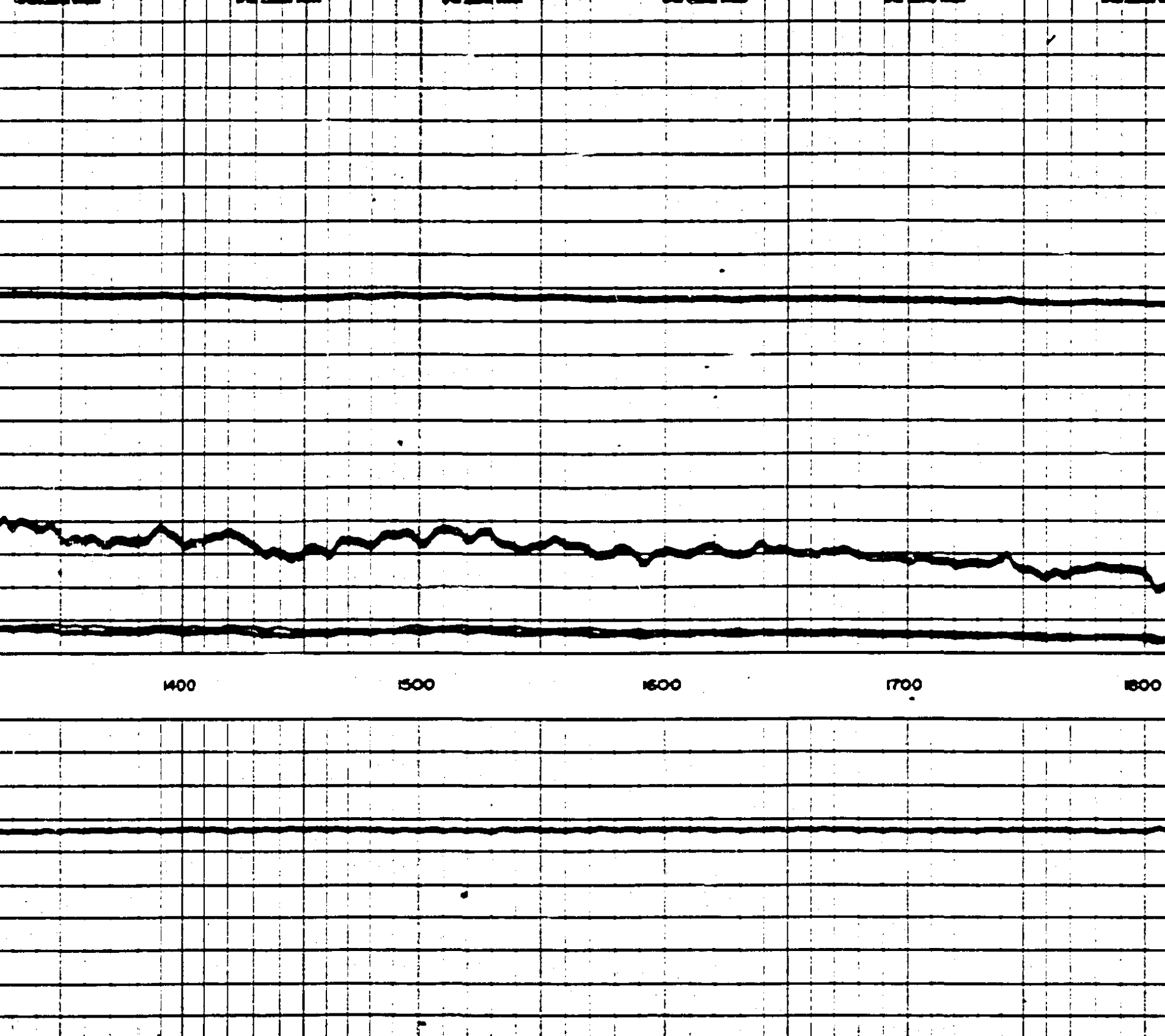

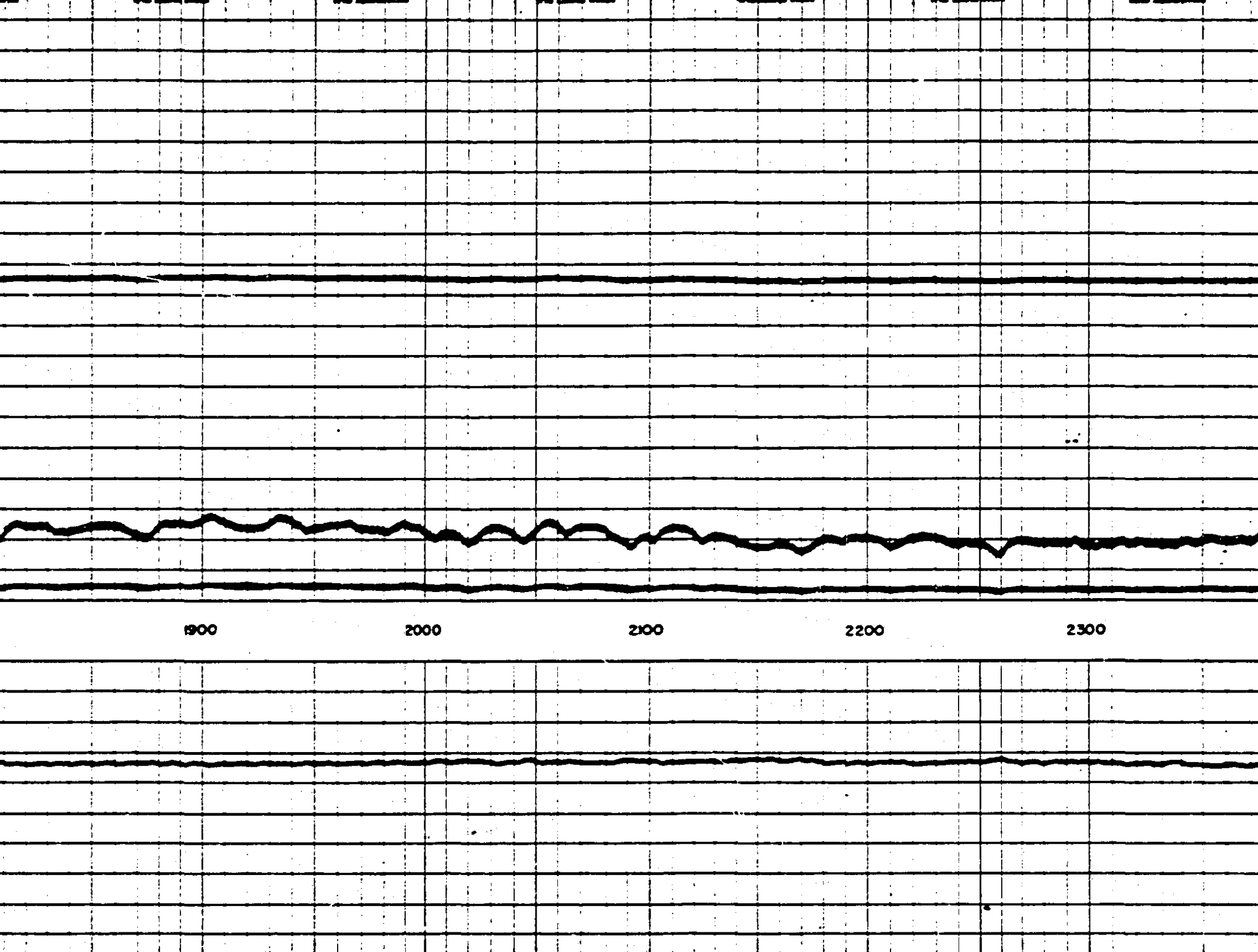

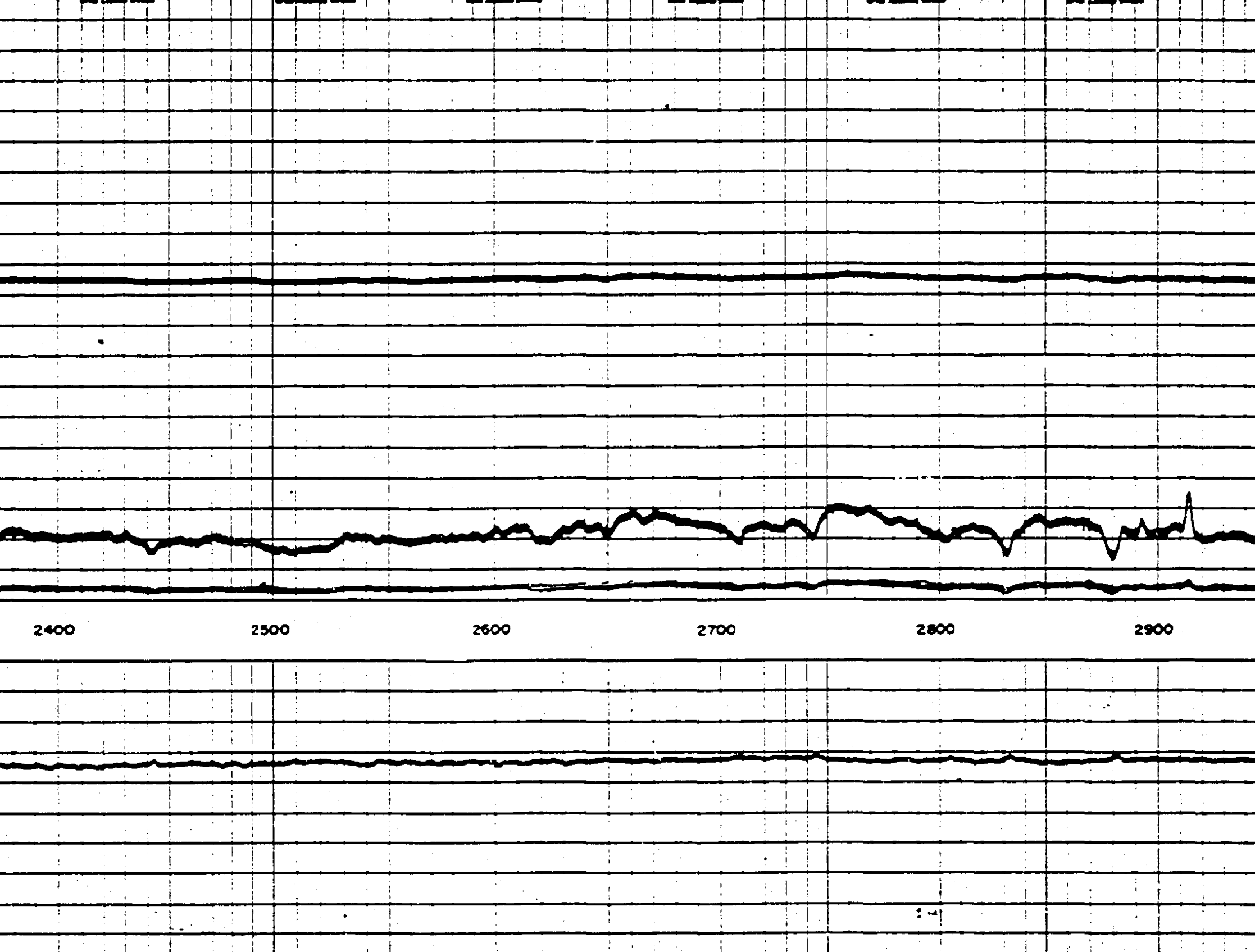

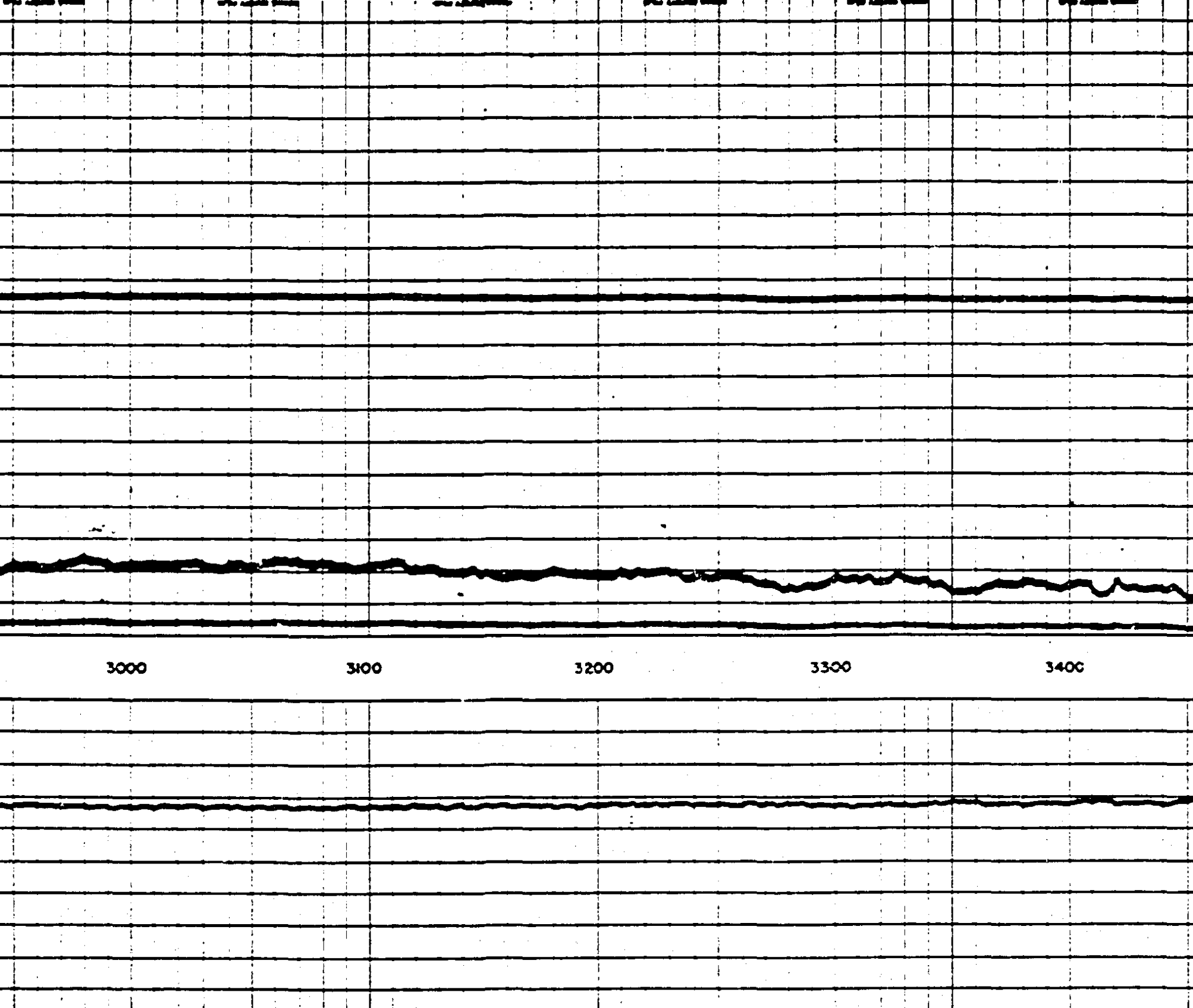

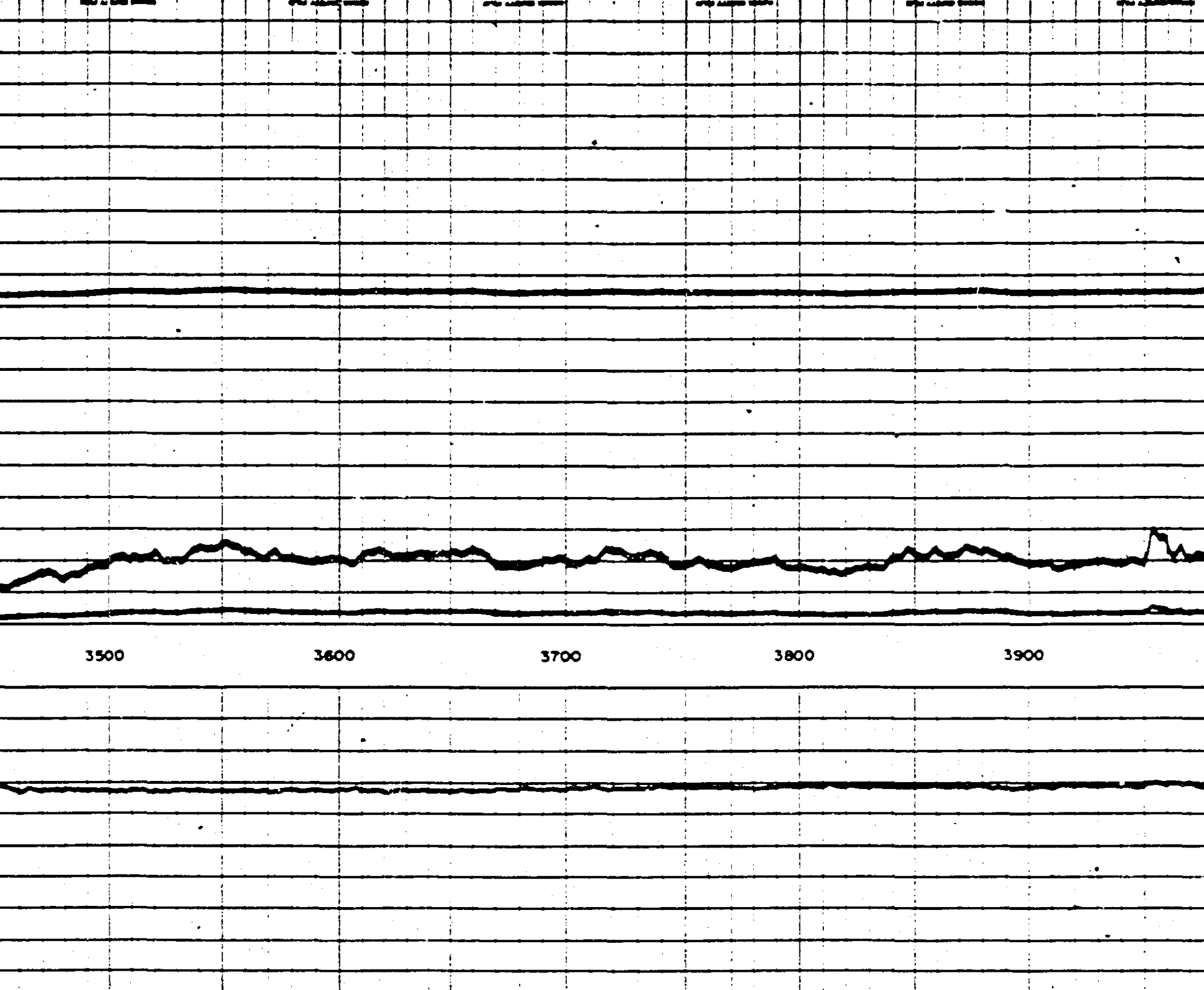

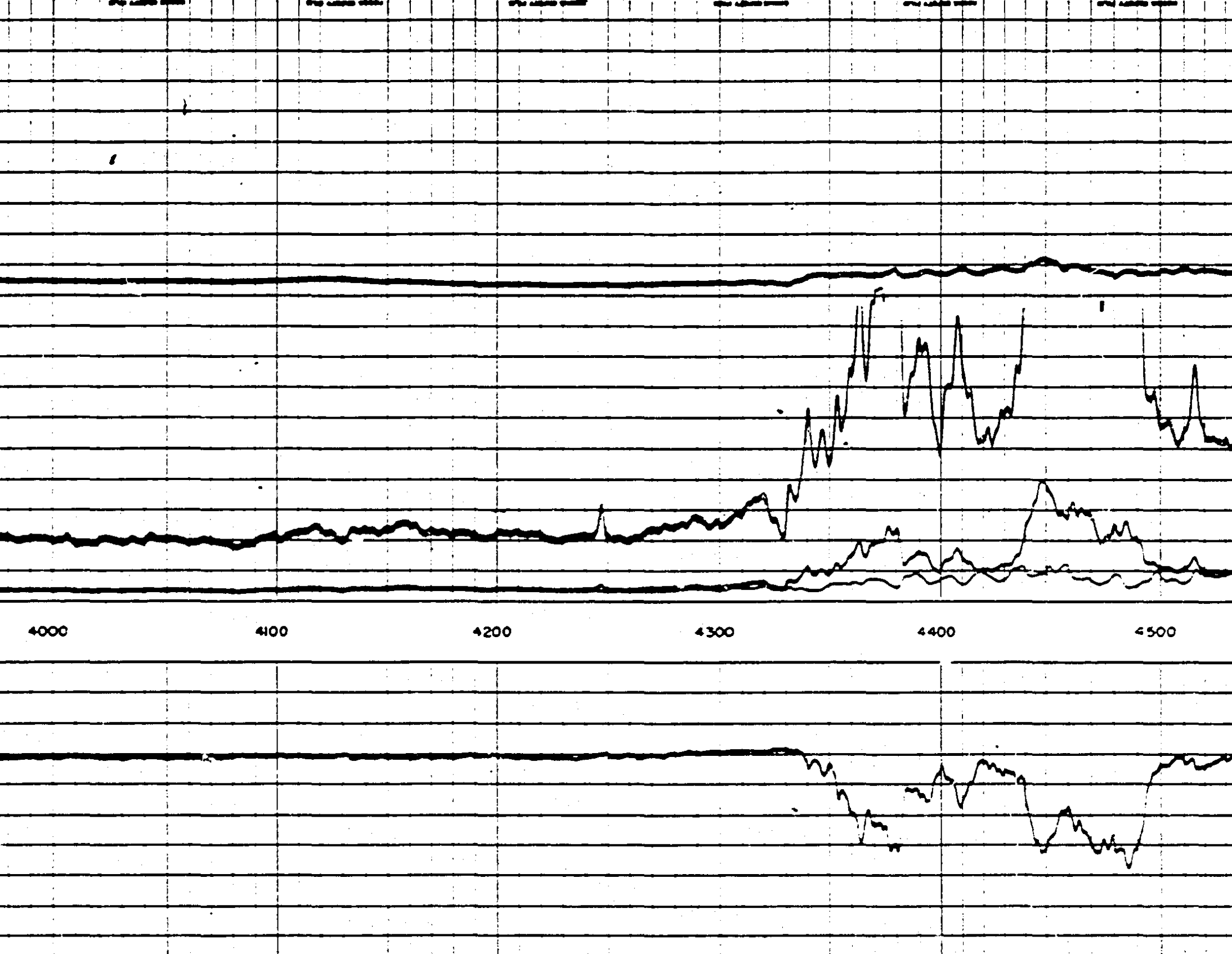

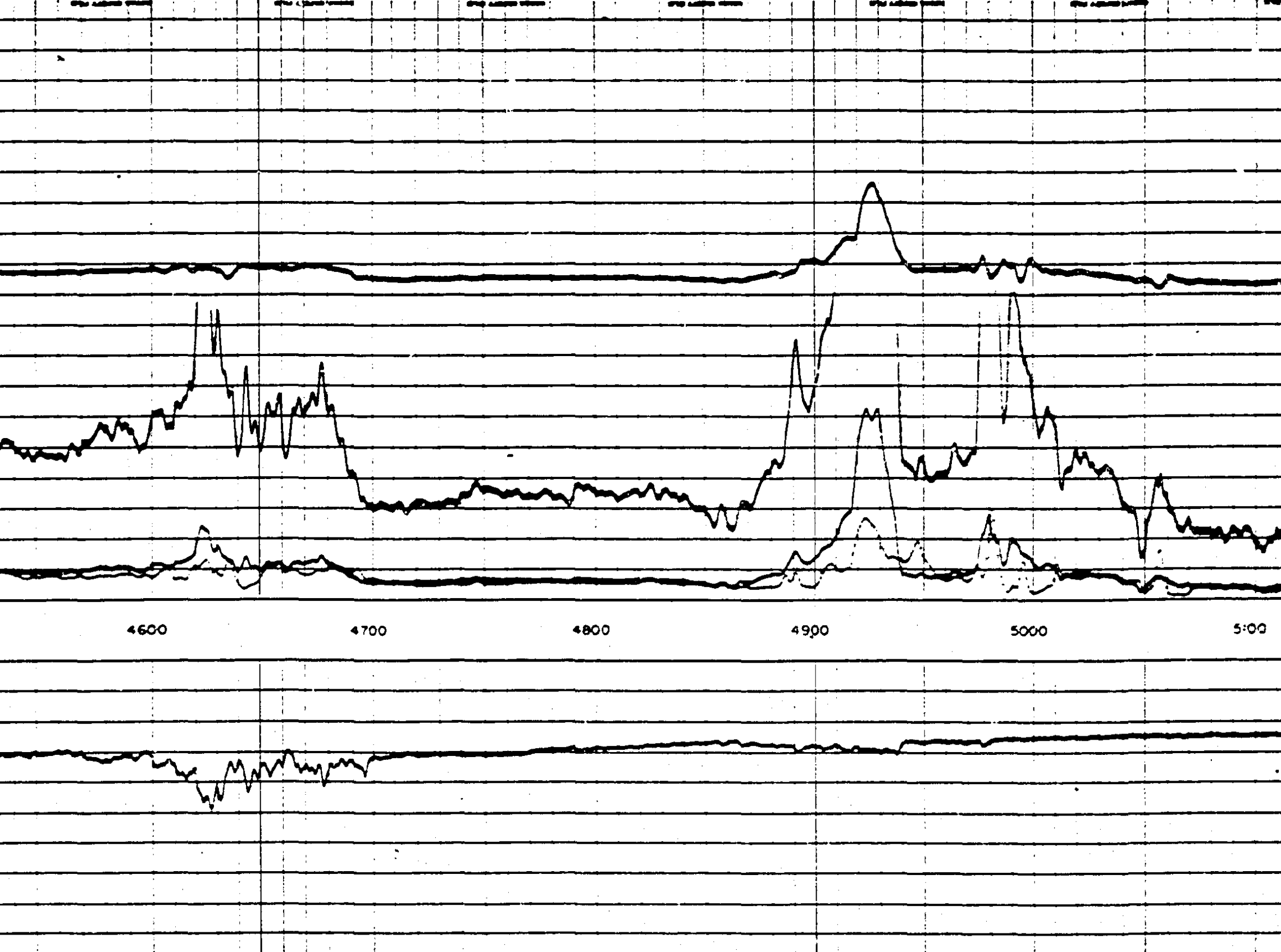

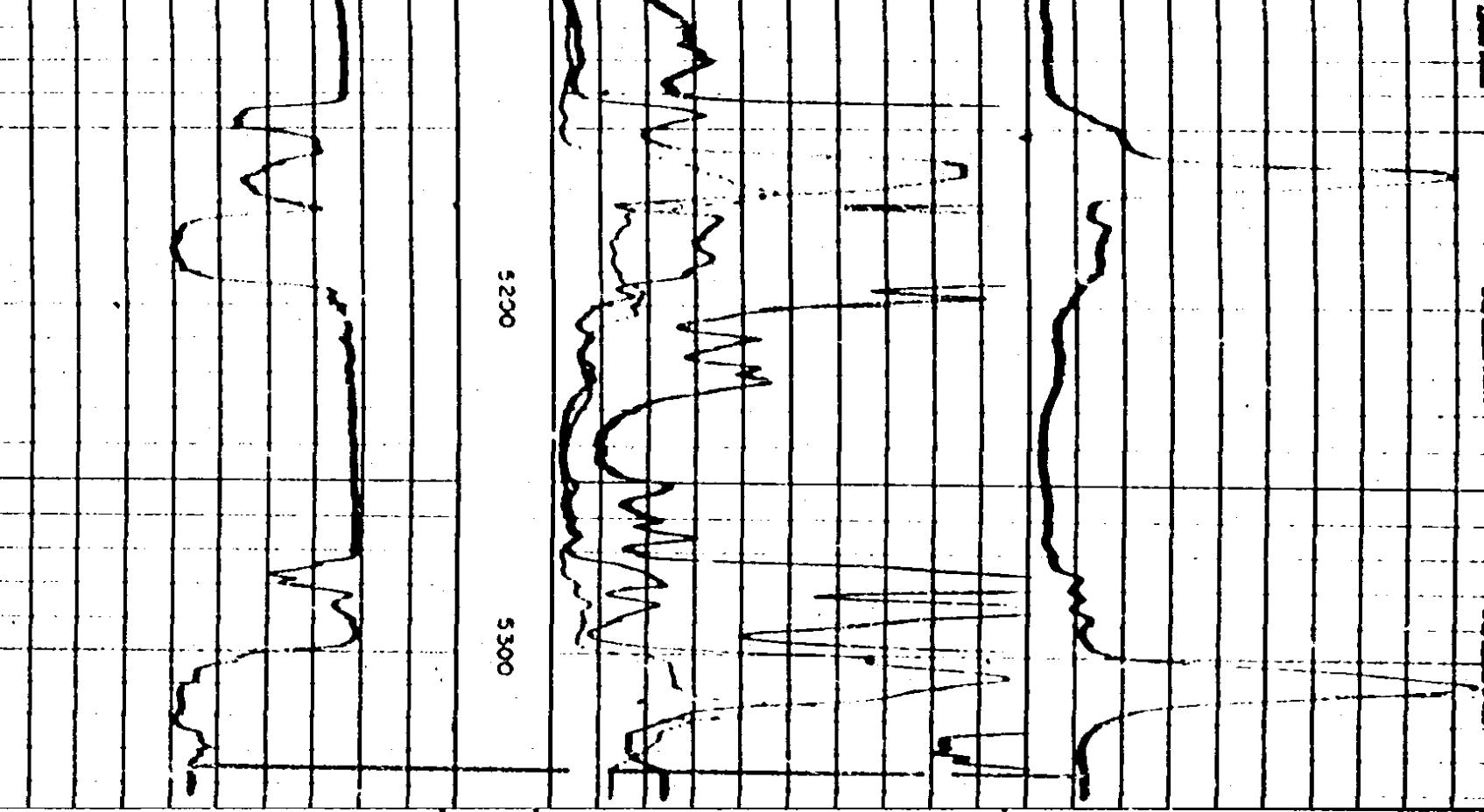

— |20| +

0 NORMAL 50 0 LONG NORMAL 50

0 LATERAL 50

0 AMPLIFIED NORMAL 10

CSG
212