RELIANCE
OILFIELD SERVICES

Pulsed Neutron
Gamma Ray
Casing Collar Log

Company	TEP Rocky Mountain LLC
Well	Federal PA 311-26
Field	Parachute
County	Garfield
State	Colorado

Company TEP Rocky Mountain LLC
Well Federal PA 311-26
Field Parachute
County Garfield State Colorado
Location: API # : 05-045-23719
Other Services
RBL

SEC 26 TWP 6S RGE 95W

Permanent Datum	Ground Level	Elevation	5636.9'	Elevation
Log Measured From	Kelly Bushing	24 FT		K.B. 5660.9' D.F. 5559.9' G.L. 5636.9'
Drilling Measured From	Kelly Bushing			

Date	03-Sep-2018
Run Number	One
Depth Driller	9396 FT
Depth Logger	9330 FT
Bottom Logged Interval	9324 FT
Top Log Interval	5400 FT
Open Hole Size	8.750"
Type Fluid	Fresh Water
Density / Viscosity	8.34 lb/gal
Max. Recorded Temp.	--
Estimated Cement Top	--
Time Well Ready	--
Time Logger on Bottom	--
Equipment Number	--
Location	Grand Junction, CO
Recorded By	J.Donnelly
Witnessed By	--

Borehole Record				Tubing Record		
Run Number	Bit	From	To	Size	Weight	From	To

Casing Record	Size (in)	Wgt (lbs/Ft)	Grade	Top	Bottom
Surface Casing	9 5/8	36	H-40	Surface	1135 FT
Intermediate #1	4 1/2	11.6	P-110	Surface	9355 FT
Intermediate #2					
Liner					

<<< Fold Here >>>

All interpretations are opinions based on inferences from electrical or other measurements and we cannot and do not guarantee the accuracy or correctness of any interpretation, and we shall not, except in the case of gross or willful negligence on our part, be liable or responsible for any loss, costs, damages, or expenses incurred or sustained by anyone resulting from any interpretation made by any of our officers, agents or employees. These interpretations are also subject to our general terms and conditions set out in our current Price Schedule.

Comments

Log ran as per customer request
Depth referenced to Reliance Bond Log dated 02-SEP-2018
Log ran from 9324 FT to 5400 FT
Pulsed Neutron Data logged with Hunter RAS Tool

Thank you for choosing Reliance Oilfield Services, LLC!!

RELIANCE
OILFIELD SERVICES

Main Pass

Database File	tep\tep_federal pa 311-26_pn_09-03-18\tep_federal pa 311-26_pn_09-03-18.db
Dataset Pathname	merge1
Presentation Format	ros_pdn_hunter
Dataset Creation	Fri Sep 07 15:20:05 2018
Charted by	Depth in Feet scaled 1:240

Min	Curve	Max
0	Gamma Ray (GAPI)	150
	Casing Collar Locator	
-100	Line Speed (ft/min)	100
0	NIRS (cps)	400000
0	BKGN (cps)	4000
0	BKGF (cps)	2000
4	RNF2	0
60	SIGMA (cu)	0
4.5	RNFI	0
0	FIS2 (cps)	45000
0	NIS2 (cps)	100000

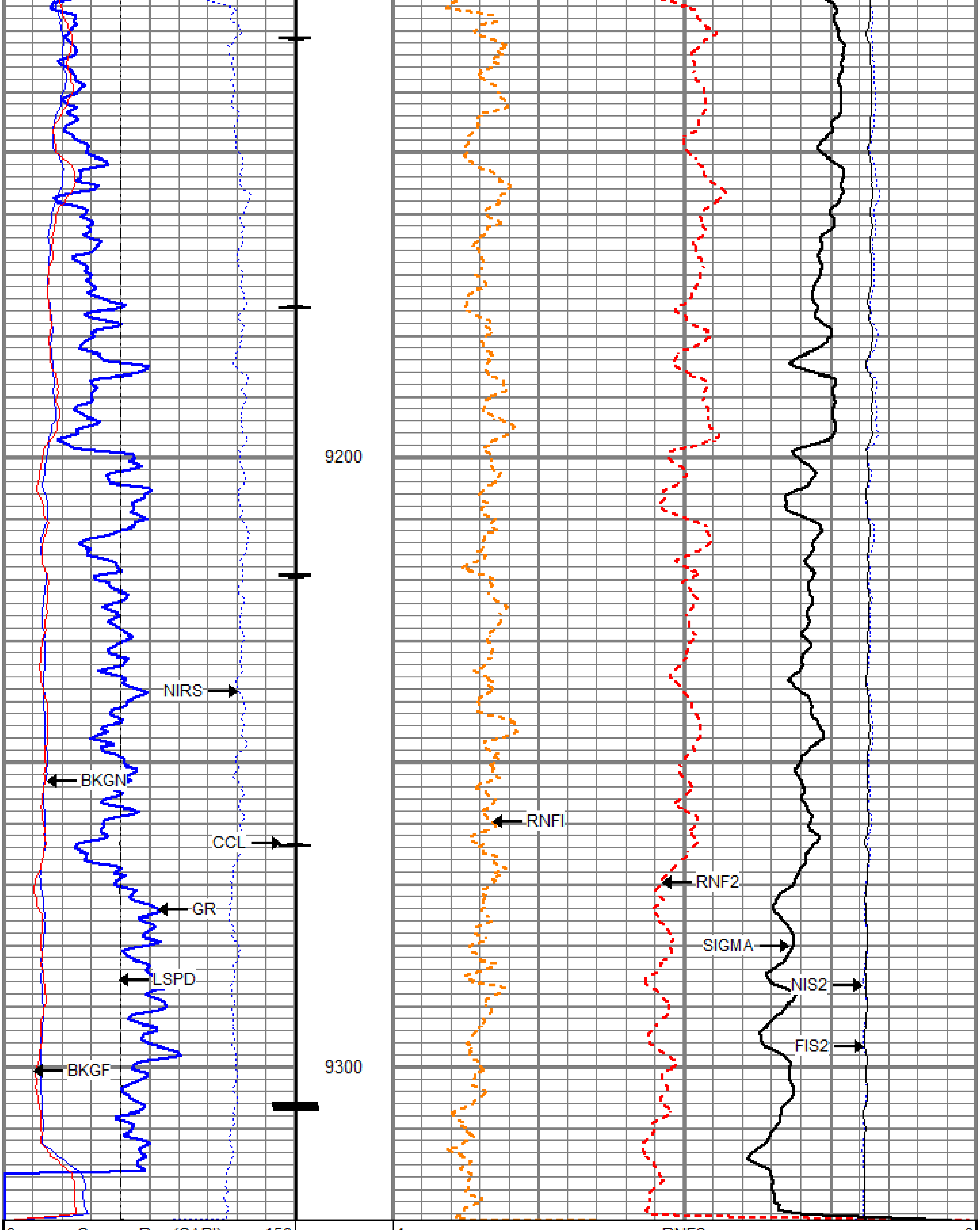

0	Gamma Ray (GAPI)	150	
	Casing Collar Locator		
-100	Line Speed (ft/min)	100	
0	NIRS (cps)	400000	
0	BKGN (cps)	4000	
0	BKGF (cps)	2000	

4	RNF2	0		
60	SIGMA (cu)	0		
4.5	RNFI	0		
				FIS2
			0	(cps) 45000
				NIS2
			0	(cps100000

RELIANCE
OILFIELD SERVICES

Repeat Pass

Database File	tep\tep_federal pa 311-26_pn_09-03-18\tep_federal pa 311-26_pn_09-03-18.db
Dataset Pathname	1/Repeat.2
Presentation Format	ros_pdn_hunter
Dataset Creation	Mon Sep 03 20:49:47 2018
Charted by	Depth in Feet scaled 1:240

0	Gamma Ray (GAPI)	150
-100	Line Speed (ft/min)	100
0	NIRS (cps)	400000
0	BKGN (cps)	4000
0	BKGF (cps)	2000

4	RNF2	0		
60	SIGMA (cu)	0		
4.5	RNFI	0		
				FIS2
			0	(cps) 45000
				NIS2
			0	(cps100000

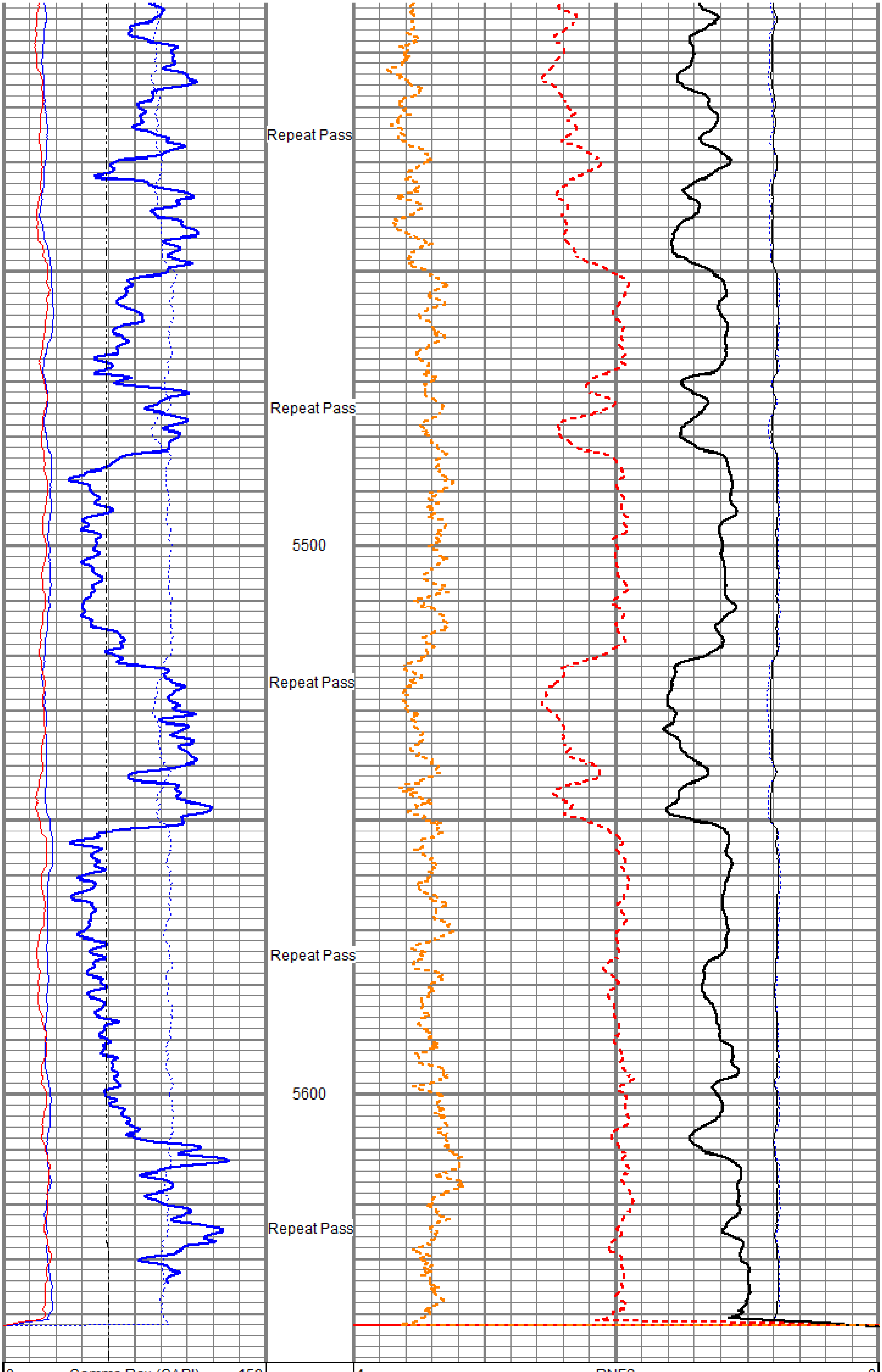

0	Gamma Ray (GAPI)	150
-100	Line Speed (ft/min)	100
0	NIRS (cps)	400000
0	BKGN (cps)	4000
0	BKGF (cps)	2000

4	RNF2	0		
60	SIGMA (cu)	0		
4.5	RNFI	0		
				FIS2
			0	(cps) 45000
				NIS2
			0	(cps100000

Sensor	Offset (ft)	Schematic	Description	Length (ft)	O.D. (in)	Weight (lb)
			Titan CHD-16875 GO Titan 1-11/16" Assembled Electric Cable Head w/ 1" Fishing Neck	1.03	1.69	5.40
			HWS_TCU-002 (001705) HWS Telemetry Control Unit (TCU002)	2.30	1.69	10.87
TCUTEMP TCUVOLT GCL_CCL	14.69 14.69 13.97					
			HWS_GCL-001 (001681) HWS Gamma Ray Collar Locator (1.6875")	2.69	1.69	13.40
GCL_GR GCL_GR	12.50 12.50					
Long Far Near Anci	6.25 6.25 6.25 6.25		HWS_RAS-RAS002 (003041) Hunter Well Science Pulsed Neutron Tool	11.75	1.69	55.82
			HWS_TBN-001 (001724) HWS Terminator Bull Nose (1.6875")	0.25	1.69	0.99

Dataset:	tep_federal pa 311-26_pn_09-03-18.db: field/well/1/Repeat.2
Total length:	18.02 ft
Total weight:	86.48 lb
O.D.:	1.69 in

RELIANCE
OILFIELD SERVICES

Company	TEP Rocky Mountain LLC
Well	Federal PA 311-26
Field	Parachute
County	Garfield
State	Colorado