

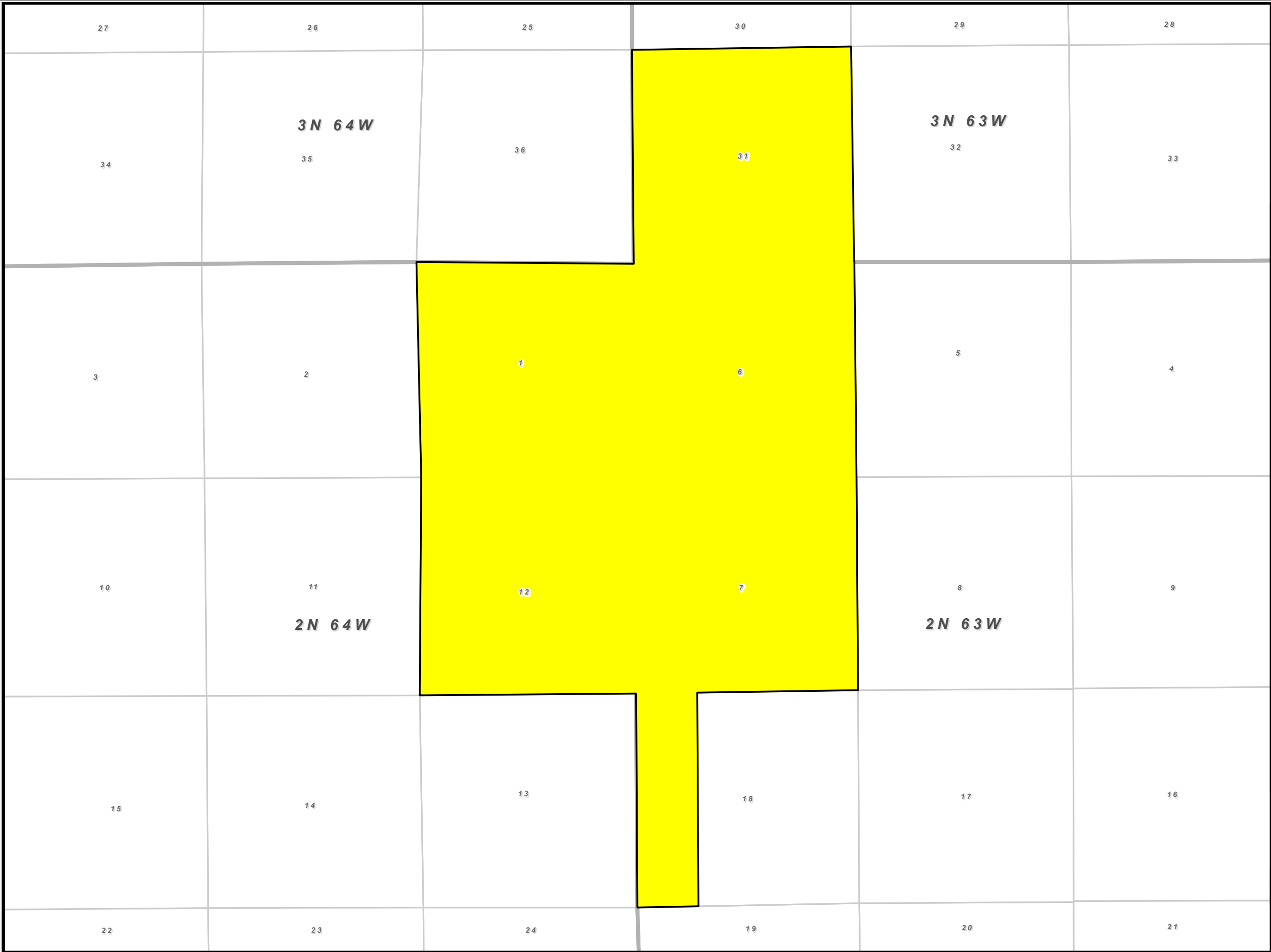
Lease Description:




Township 3 North, Range 63 West, 6th P.M.
Section 31: All

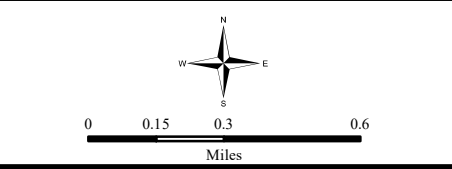
Township 2 North, Range 63 West, 6th P.M.
Section 6: All
Section 7: All
Section 18: Lots 1 & 2 (W/2W/2)

Township 2 North, Range 64 West, 6th P.M.
Section 1: All
Section 12: All

Containing 3,409 acres, more or less



-  Lease
-  Townships
-  Sections



Lease Map

Weld County, Colorado

CSR: NAD 1983 UTM Zone 13N	
Revised by: MattLayman	Date: 8/10/2018

Disclaimer: This map has been carefully compiled through different data sources available to Noble Energy Inc. While the information is held to the highest degree of accuracy possible, its uses are for informative purposes only and therefore is not suitable for legal, engineering, and surveying purposes. Noble Energy Inc. does not guarantee nor assumes responsibility for misuse or misinterpretation of any information present. Recipient agrees not to reproduce, distribute, nor digitize without expressed consent from Noble Energy inc. and it's affiliates.