


SCHEDULE OF CROSSINGS	
A	ROAD CROSSING
B	ROAD CROSSING


A	ISSUED FOR PERMIT	TLJ	APW	APW	8/21/2018
NO.	REVISION DESCRIPTION	BY	CHK.	APP.	DATE

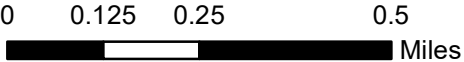
**Coordinate System:**  
NAD 1983 StatePlane Colorado North FIPS 0501 Feet  
Projection: Lambert Conformal Conic  
Datum: North American 1983  
Units: Foot US

**Data Sources:**  
ESRI - USA TOPO MAP

PUBLICLY AVAILABLE DATA SOURCES  
HAVE NOT BEEN INDEPENDENTLY  
VERIFIED BY ASCENT GEOMATICS SOLUTIONS.

 PROPOSED DP 408 N-E 8" PRODUCED WATER

 ROADS



SCALE: 1 " = 0.25 Miles



Disclaimer: This figure is intended for reference use only and should not be used to establish, transfer, or dispute boundaries.



PROPOSED DP 408 N-E 8" PRODUCED WATER  
CROSSINGS EXHIBIT  
WELD COUNTY, COLORADO

DWG. NO. 408-PW-NE-0001	SHT. NO. 1 OF 1	REV. A
----------------------------	--------------------	-----------