



PHOTO: VIEW FROM CORNER #3 TO LOCATION STAKES

CAMERA ANGLE: SOUTHERLY



PHOTO: VIEW FROM BEGINNING OF PROPOSED ACCESS

CAMERA ANGLE: SOUTHEASTERLY

Caerus Oil & Gas LLC

NPR B16 596 PAD
NW 1/4 NE 1/4, SECTION 16, T5S, R96W, 6th P.M.
GARFIELD COUNTY, COLORADO

UELS, LLC
Corporate Office * 85 South 200 East
Vernal, UT 84078 * (435) 789-1017

TAKEN BY	JOEL LAFEVRE, J.F.	09-06-18	
DRAWN BY	Z.T.	09-07-18	
LOCATION PHOTOS			PHOTO 1




PHOTO: VIEW OF LOCATION STAKES

CAMERA ANGLE: NORTHERLY




PHOTO: VIEW OF LOCATION STAKES

CAMERA ANGLE: EASTERLY

Caerus Oil & Gas LLC

NPR B16 596 PAD
NW 1/4 NE 1/4, SECTION 16, T5S, R96W, 6th P.M.
GARFIELD COUNTY, COLORADO

UELS, LLC
Corporate Office * 85 South 200 East
Vernal, UT 84078 * (435) 789-1017

TAKEN BY	JOEL LAFEVRE, J.F.	09-06-18	
DRAWN BY	Z.T.	09-07-18	
LOCATION PHOTOS			PHOTO 2




PHOTO: VIEW OF LOCATION STAKES

CAMERA ANGLE: SOUTHERLY



PHOTO: VIEW OF LOCATION STAKES

CAMERA ANGLE: WESTERLY

Caerus Oil & Gas LLC

NPR B16 596 PAD
NW 1/4 NE 1/4, SECTION 16, T5S, R96W, 6th P.M.
GARFIELD COUNTY, COLORADO

UELS, LLC
Corporate Office * 85 South 200 East
Vernal, UT 84078 * (435) 789-1017

TAKEN BY	JOEL LAFEVRE, J.F.	09-06-18	
DRAWN BY	Z.T.	09-07-18	
LOCATION PHOTOS			PHOTO 3