



September 27, 2018

Colorado Oil & Gas Conservation Commission
Attn: Ms. Julie Murphy, Director
The Chancery Building
1120 Lincoln, Street, Suite 801
Denver, CO 80203

RE: COGCC Rule 318A.e.: Proposed Spacing Unit
Dream Weaver 21H-N268 Pad: SESW Sec 21, Township 2 North, Range 68 West
Proposed Well(s): Dream Weaver North 31-21H-N268 Doc # 401614930,
Weld County, CO

Dear Director Murphy,

Crestone Peak Resources LLC ("Crestone") is planning to drill the above captioned wells in accordance with the provisions of COGCC Rule 318A.e(6). Crestone's proposed spacing unit configuration consists of:

Township 2 North, Range 68 West
E2SW of Sec 9
E2W2 of Sec 16
E2W2 of Sec 21

Containing 400 acres, more or less for the Niobrara and Codell formations.

Crestone is not the only owner within the proposed spacing unit, and as such provided notice to the remaining owner(s) within said proposed spacing unit as required under COGCC Rule 318A.e(6). The required thirty (30) day notice period has been waived by the owner(s) within the proposed spacing unit for this well.

Attached is a copy of the map illustrating the proposed wellbore spacing unit to assist you in your review and approval of Crestone's proposed APD for the captioned well. Also included with the permit is the 30 Day Notice Waiver.

Thank you for your time and attention to this matter. Crestone respectfully requests that the COGCC review the enclosed information and approve the Application for Permit to Drill the captioned well.



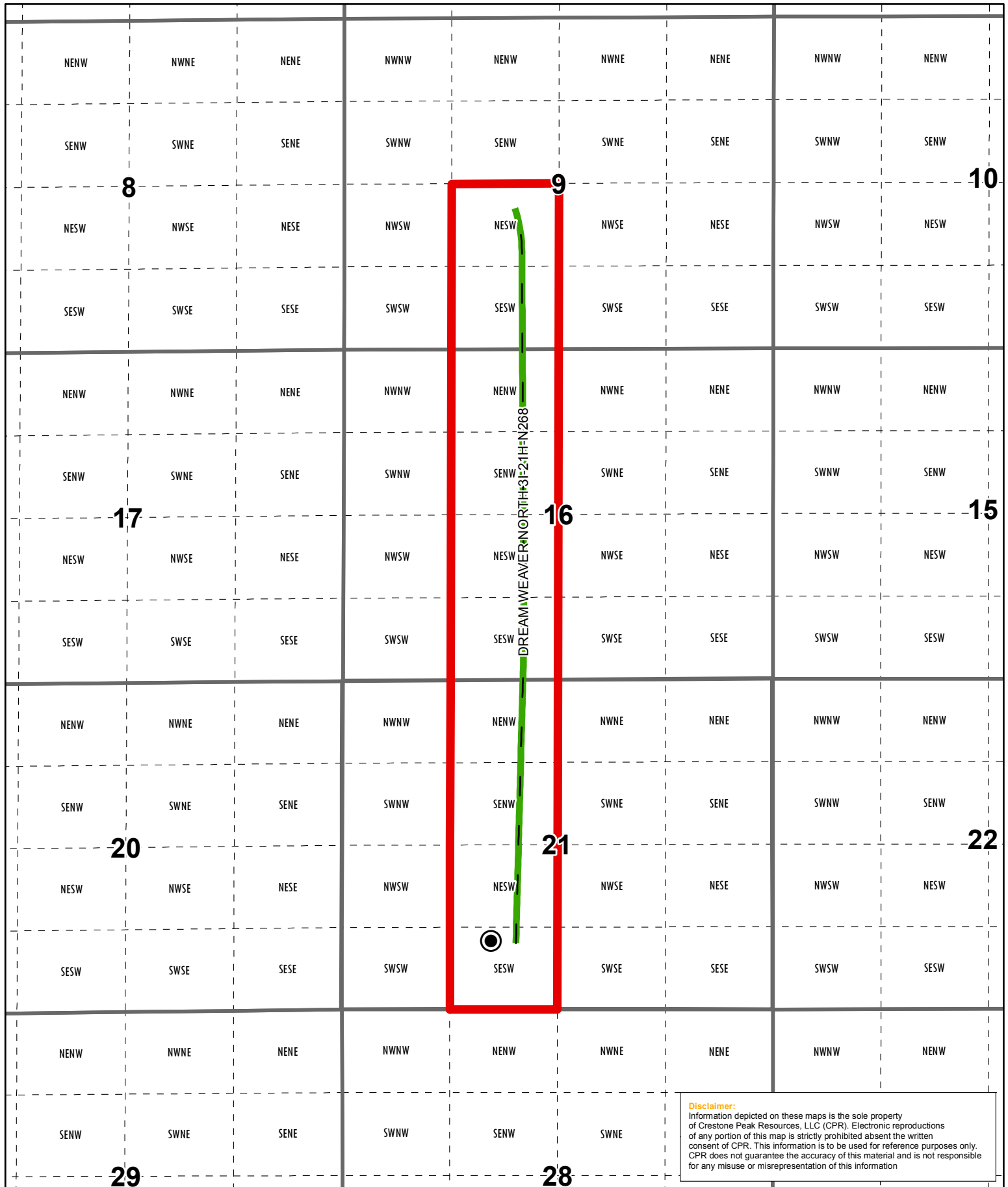
Sincerely,

Crestone Peak Resources

A handwritten signature in black ink, appearing to read "Meghan Campbell", with a stylized, cursive script.

Meghan Campbell
Regulatory Analyst

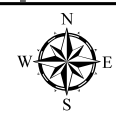
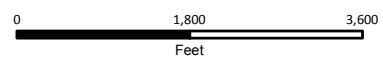
\Enclosure



Disclaimer:
 Information depicted on these maps is the sole property of Crestone Peak Resources, LLC (CPR). Electronic reproductions of any portion of this map is strictly prohibited absent the written consent of CPR. This information is to be used for reference purposes only. CPR does not guarantee the accuracy of this material and is not responsible for any misuse or misrepresentation of this information.

- Section QQ
- Crestone Well (Petra)
- CO Township
- Spaced Wellbore
- CO Section
- Preliminary Proposed Spacing Unit

Proposed Spacing Unit
DREAM WEAVER NORTH 31-21H-N268



8/24/2018
 ©Crestone Peak Resources GIS
 Created by Julie Long

Coordinate System: GCS North American 1983