

Lease Description:

Township 3 North, Range 63 West, 6th P.M.

Section 7: Lots 1, 2, E/2W/2, SE/4

Section 15: W/2, SE/4

Section 17: W/2, SE/4

Section 19: Lots 1, 2, 3, 4, E/2W/2, SE/4

Section 21: W/2, SE/4

Section 29: W/2, SE/4

Township 3 North, Range 64 West, 6th P.M.

Section 19: Lots 1, 2, E/2NW/4, SE/4, SW/4NE/4

Section 21: W/2, SE/4

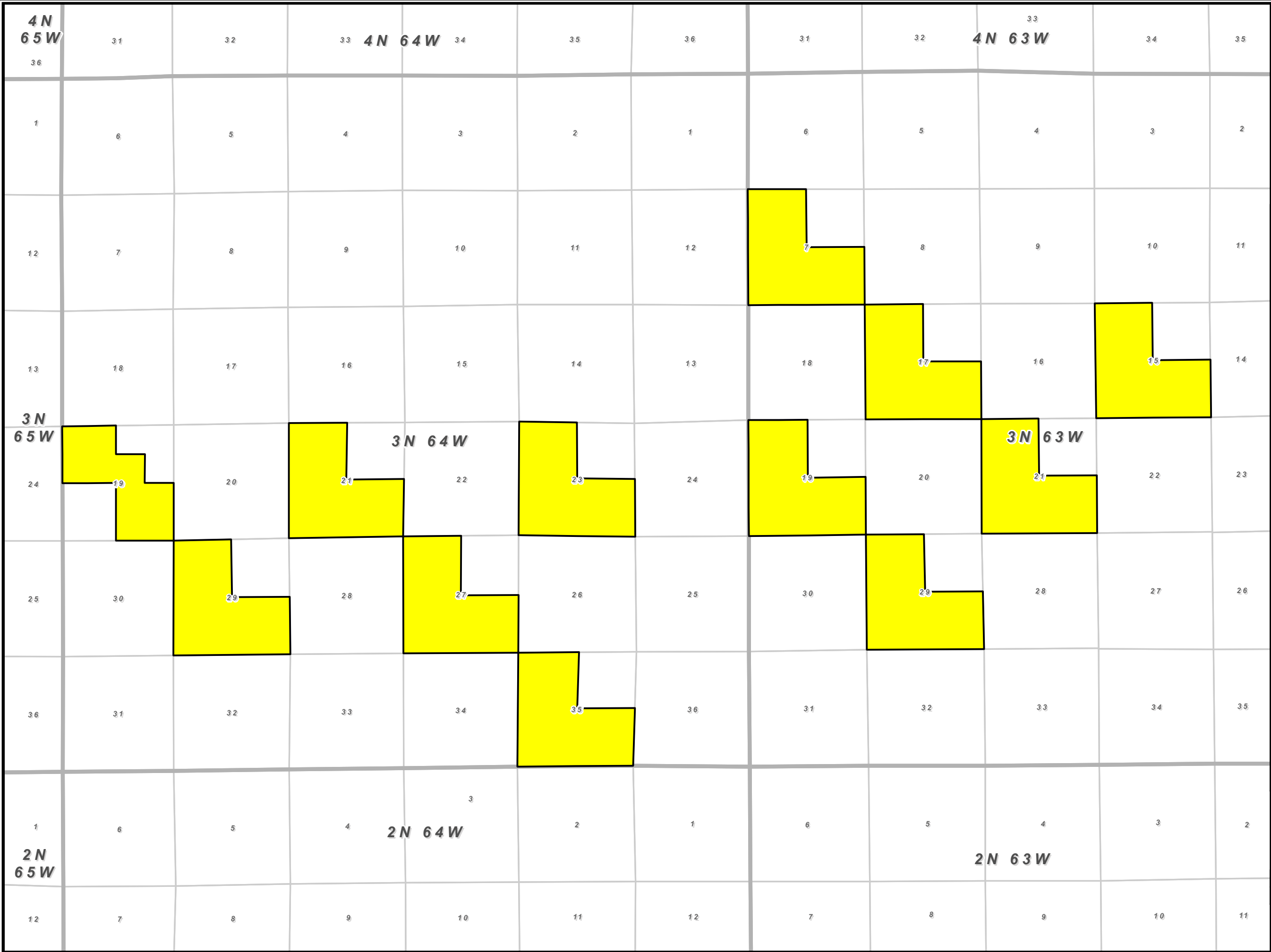
Section 23: W/2, SE/4




Section 27: W/2, SE/4

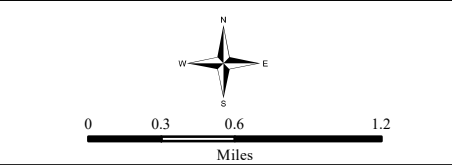
Section 29: W/2, SE/4

Section 35: W/2, SE/4

Containing 5,634.56 acres, more or less



-  Lease
-  Townships
-  Sections



Lease Map

Weld County, Colorado

CSR: NAD 1983 UTM Zone 13N

Revised by: MattLayman

Date: 8/10/2018

Disclaimer: This map has been carefully compiled through different data sources available to Noble Energy Inc. While the information is held to the highest degree of accuracy possible, its uses are for informative purposes only and therefore is not suitable for legal, engineering, and surveying purposes. Noble Energy Inc. does not guarantee nor assumes responsibility for misuse or misinterpretation of any information present. Recipient agrees not to reproduce, distribute, nor digitize without expressed consent from Noble Energy inc. and it's affiliates.