RELIANCE
OILFIELD SERVICES

Pulsed Neutron Gamma Ray Casing Collar Log

Company	TEP Rocky Mountain LLC
Well	Federal PA 433-26
Field	Parachute
County	Garfield
State	Colorado

Company TEP Rocky Mountain LLC
Well Federal PA 433-26
Field Parachute
County Garfield State Colorado
Location: API # : 05-045-23729
SEC 26 TWP 6S RGE 95W
Other Services
RBL

Permanent Datum	Ground Level	Elevation 5636.9'	Elevation
Log Measured From	Kelly Bushing	24 FT	K.B. 5660.9'
Drilling Measured From	Kelly Bushing		D.F. 5659.9'
			G.L. 5636.9'

Date	26-JUN-2018
Run Number	One
Depth Driller	8470 FT
Depth Logger	8395 FT
Bottom Logged Interval	8395 FT
Top Log Interval	4506 FT
Open Hole Size	8.750"
Type Fluid	Water
Density / Viscosity	8.34 lb/gal
Max. Recorded Temp.	---
Estimated Cement Top	---
Time Well Ready	ROA
Time Logger on Bottom	17:00
Equipment Number	HD-0359
Location	Grand Junction, CO
Recorded By	A. Ellsworth
Witnessed By	Dustin Welsh

Borehole Record			Tubing Record			
Run Number	Bit	From	To	Size	Weight	From	To

Casing Record	Size (in)	Wgt (lbs/Ft)	Grade	Top	Bottom
Surface Casing	9 5/8	32.3	H-40	Surface	1124 FT
Intermediate #1	4 1/2	11.6	P-110	Surface	8430 FT
Intermediate #2					
Liner					

<<< Fold Here >>>

All interpretations are opinions based on inferences from electrical or other measurements and we cannot and do not guarantee the accuracy or correctness of any interpretation, and we shall not, except in the case of gross or willful negligence on our part, be liable or responsible for any loss, costs, damages, or expenses incurred or sustained by anyone resulting from any interpretation made by any of our officers, agents or employees. These interpretations are also subject to our general terms and conditions set out in our current Price Schedule.

Comments

Log ran as per customer request
Depth referenced to Reliance Bond Log dated 26-JUN-2018
Log ran from 8395 FT to 4506 FT
Pulsed Neutron Data logged with the Hunter RAS Tool

Thank you for choosing Reliance Oilfield Services, LLC!

RELIANCE
OILFIELD SERVICES

Main Pass

Database File	tep\pa 433-26\pn\tep_federal pa 433-26_pn_06-26-18.db
Dataset Pathname	merge1
Presentation Format	ros_pdn_hunter
Dataset Creation	Thu Jun 28 07:42:52 2018
Charted by	Depth in Feet scaled 1:240

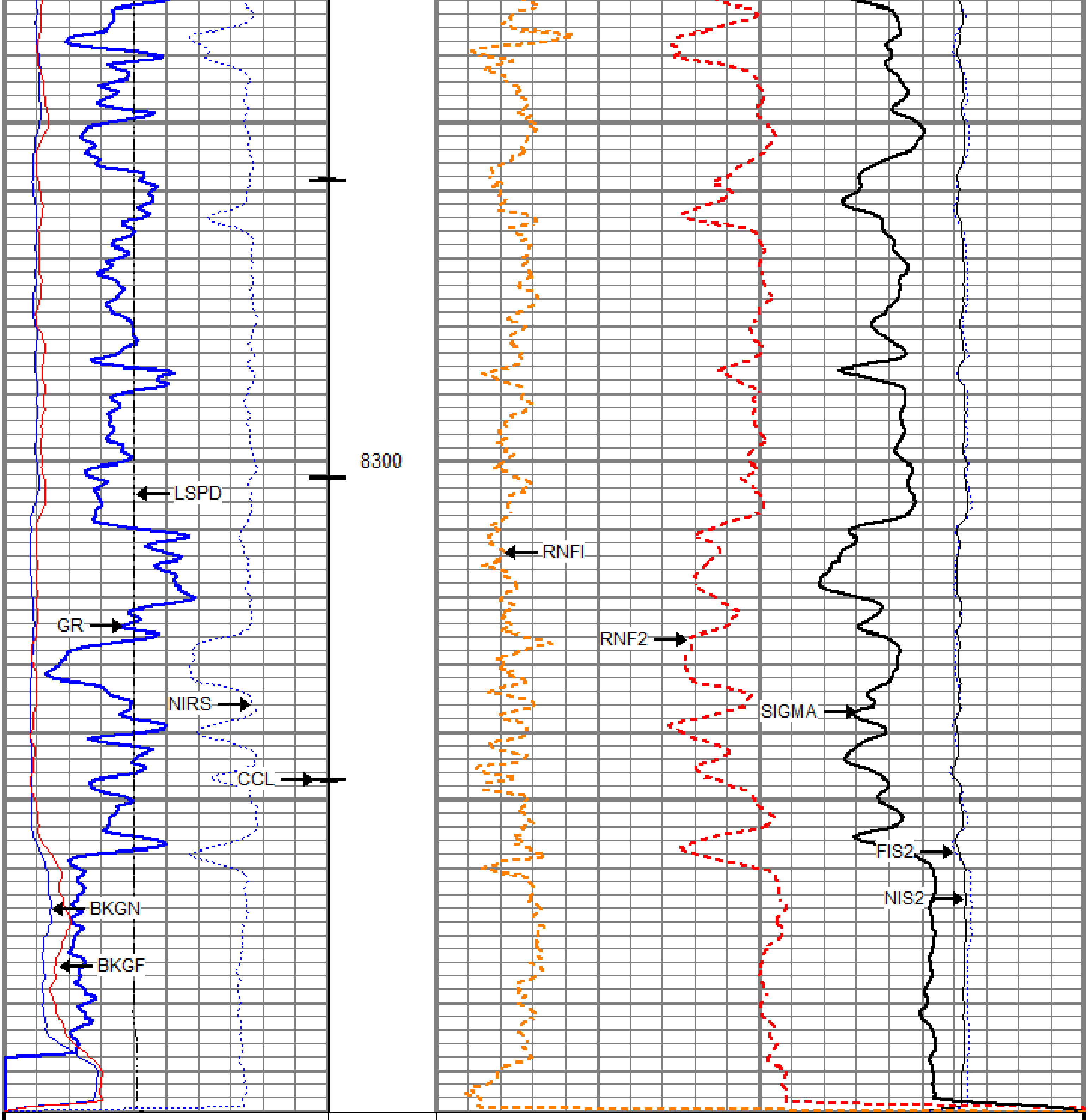

0	GR (GAPI)	150
	Casing Collar Locator	
-100	Line Speed (ft/min)	100
0	NIRS (cps)	400000
0	BKGN (cps)	4000
0	BKGF (cps)	2000

4	RNF2	0
60	SIGMA (cu)	0
4.5	RNFI	0
	FIS2	
0	(cps)	45000
	NIS2	
0	(cps100000	

RELIANCE
OILFIELD SERVICES

Repeat Pass

Database File	tep\pa 433-26\pn\tep_federal pa 433-26_pn_06-26-18.db
Dataset Pathname	repeat/merge1
Presentation Format	ros_pdn_hunter
Dataset Creation	Thu Jun 28 08:24:50 2018
Charted by	Depth in Feet scaled 1:240

0	GR (GAPI)	150
-100	Line Speed (ft/min)	100
0	NIRS (cps)	400000
0	BKGN (cps)	4000
0	BKGF (cps)	2000

4	RNF2	0
60	SIGMA (cu)	0
4.5	RNFI	0
	FIS2	
0	(cps)	45000
	NIS2	
0	(cps100000	

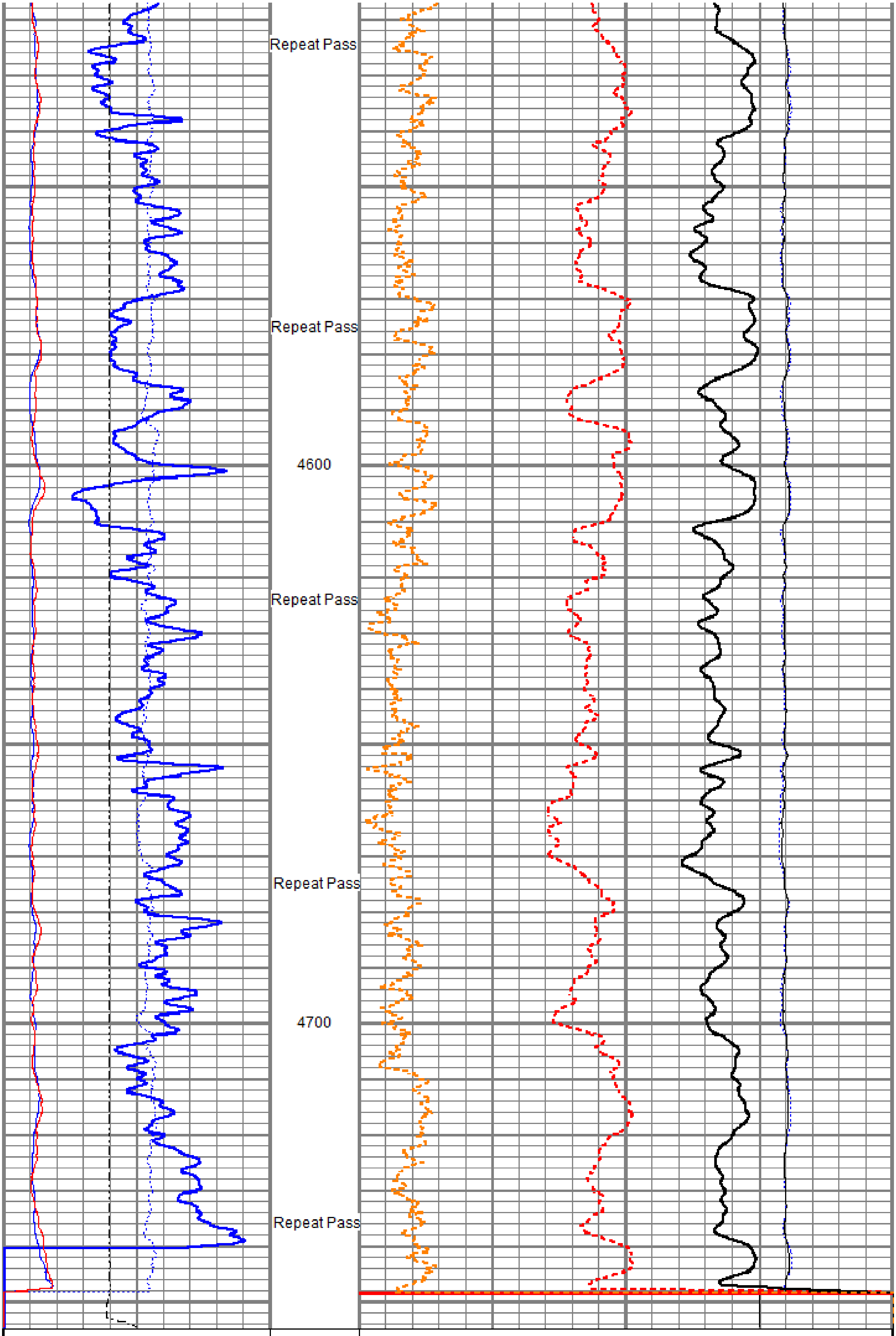

0	GR (GAPI)	150
-100	Line Speed (ft/min)	100
0	NIRS (cps)	400000
0	BKGN (cps)	4000
0	BKGF (cps)	2000

4	RNF2	0
60	SIGMA (cu)	0
4.5	RNFI	0
	FIS2	
0	(cps)	45000
	NIS2	
0	(cps100000	

Sensor	Offset (ft)	Schematic	Description	Length (ft)	O.D. (in)	Weight (lb)
			Titan CHD-16875 GO Titan 1-11/16" Assembled Electric Cable Head w/ 1" Fishing Neck	1.03	1.69	5.40
			HWS_TCU-002 (001704) HWS Telemetry Control Unit (TCU002)	2.30	1.69	10.87
TCUTEMP TCUVOLT GCL_CCL	14.69 14.69 13.97					
			HWS_GCL-001 (001475) HWS Gamma Ray Collar Locator (1.6875")	2.69	1.69	13.40
GCL_GR GCL_GR	12.50 12.50					
Long Far Near Anci	6.25 6.25 6.25 6.25		HWS_RAS-RAS002 (003040) Hunter Well Science Pulsed Neutron Tool	11.75	1.69	55.82
			HWS_TBN-001 (001725) HWS Terminator Bull Nose (1.6875")	0.25	1.69	0.99

Dataset:	tep_federal_pa_433-26_pn_6-26-2018.db: field/well/run1/main.2
Total length:	18.02 ft
Total weight:	86.48 lb
O.D.:	1.69 in

RELIANCE
OILFIELD SERVICES

Company	TEP Rocky Mountain LLC
Well	Federal PA 433-26
Field	Parachute
County	Garfield
State	Colorado