Company TEP Rocky Mountain LLC
Well Federal PA 431-26
Field Parachute
County Garfield
State Colorado

RELIANCE OILFIELD SERVICES

Radial Cement Bond
Gamma Ray
Casing Collar Log

Company TEP Rocky Mountain LLC
Well Federal PA 431-26
Field Parachute
County Garfield State Colorado

Location: API # : 05-045-23722

SEC 26 TWP 6S RGE 95W

Other Services

Permanent Datum	Ground Level	Elevation	5636.9'	Elevation K.B. 5660.9' D.F. 5659.9' G.L. 5636.9'
Log Measured From	Kelly Bushing	24 FT		
Drilling Measured From	Kelly Bushing			

Date	16-JUL-2018		
Run Number	One		
Depth Driller	9237 FT		
Depth Logger	9173 FT		
Bottom Logged Interval	9161 FT		
Top Log Interval	Surface		
Open Hole Size	8.750"		
Type Fluid	Water		
Density / Viscosity	8.34 lb/gal		
Max. Recorded Temp.	239°F		
Estimated Cement Top	See Log		
Time Well Ready	ROA		
Time Logger on Bottom	11:24		
Equipment Number	HD-0359		
Location	Grand Junction, CO		
Recorded By	A. Ellsworth		
Witnessed By	Dustin Welsh		

Borehole Record				Tubing Record			
Run Number	Bit	From	To	Size	Weight	From	To

Casing Record	Size (in)	Wgt (lbs/Ft)	Grade	Top	Bottom
Surface Casing	9 5/8	32.3	H-40	Surface	1152 FT
Intermediate #1	4 1/2	11.6	P-110	Surface	9195 FT
Intermediate #2					
Liner					

<<< Fold Here >>>

All interpretations are opinions based on inferences from electrical or other measurements and we cannot and do not guarantee the accuracy or correctness of any interpretation, and we shall not, except in the case of gross or willful negligence on our part, be liable or responsible for any loss, costs, damages, or expenses incurred or sustained by anyone resulting from any interpretation made by any of our officers, agents or employees. These interpretations are also subject to our general terms and conditions set out in our current Price Schedule.

Comments

Log ran as per customer request
Depth referenced to Kelly Bushing at 24 FT
Marker Joint Logged from 4962 FT to 4984 FT
Log ran from 9161 FT to Surface
Recorded with 0 PSI Surface Induced Pressure

Thank you for choosing Reliance Oilfield Services, LLC!

RELIANCE OILFIELD SERVICES

Main Pass

Recorded With 0 PSI Surface Induced Pressure

Database File	tep_federal pa 431-26_rbl_07-16-18\tep_federal pa 431-26_rbl_07-16-18.db
Dataset Pathname	main.2
Presentation Format	ros_rbt004_tep
Dataset Creation	Tue Jul 17 08:52:08 2018
Charted by	Depth in Feet scaled 1:240

Gamma Ray 0 (GAPI) 200
Line Speed -150 (ft/min) 150
Line Tension 0 (lb) 2000
Differential Temperature -2 (degF) 2
Temperature 0 (degF) 20
10 CCL 0

3' Amplitude 0 (mV) 100
3' Amplitude x 5 0 (mV) 20
3' Travel Time 300 (usec) 200

5' Variable Density Log 200 1200

Sector Map 10 110

Average Amplitude 0 150
Mimimum Amplitude 0 150
Maximum Amplitude 0 150

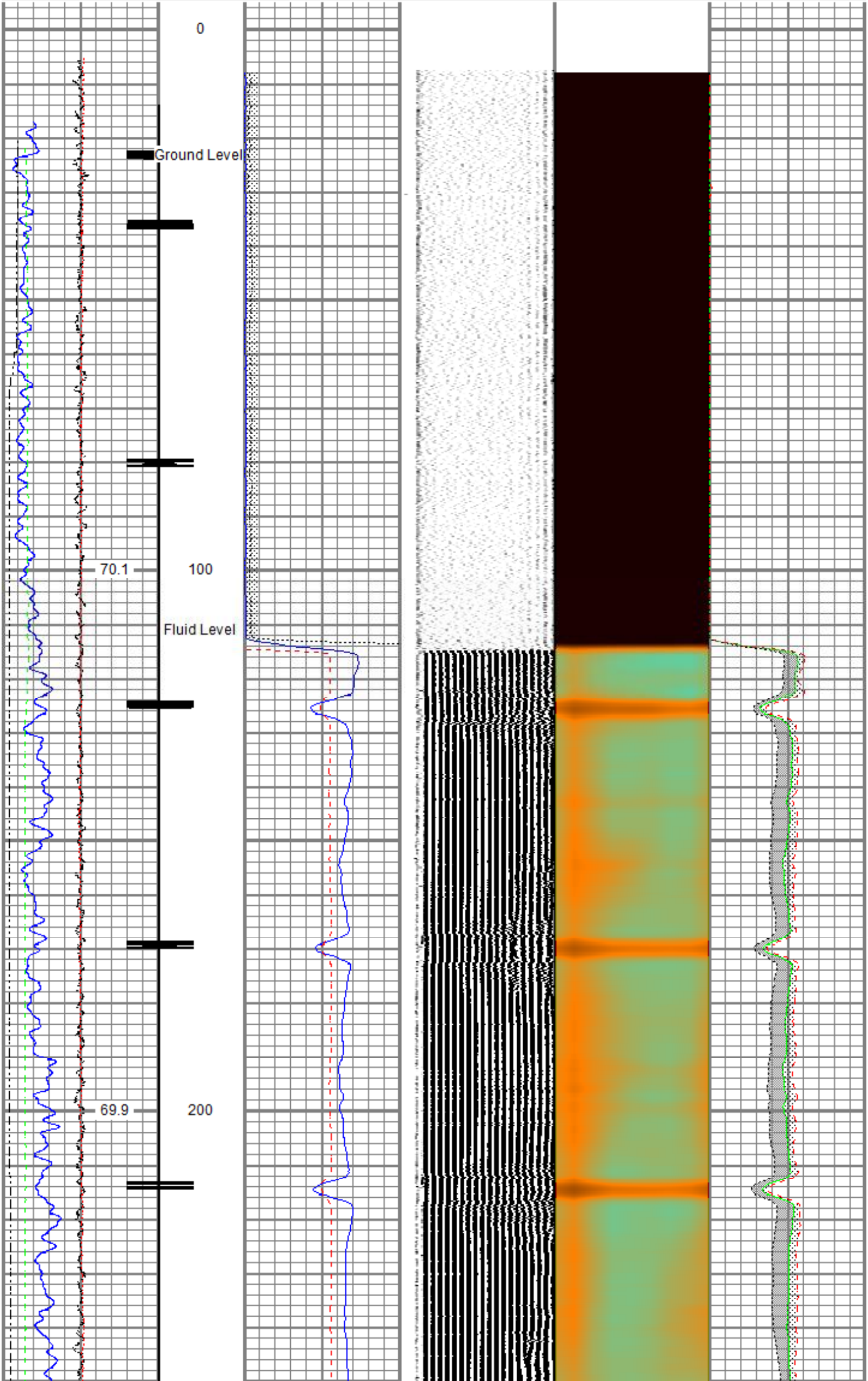

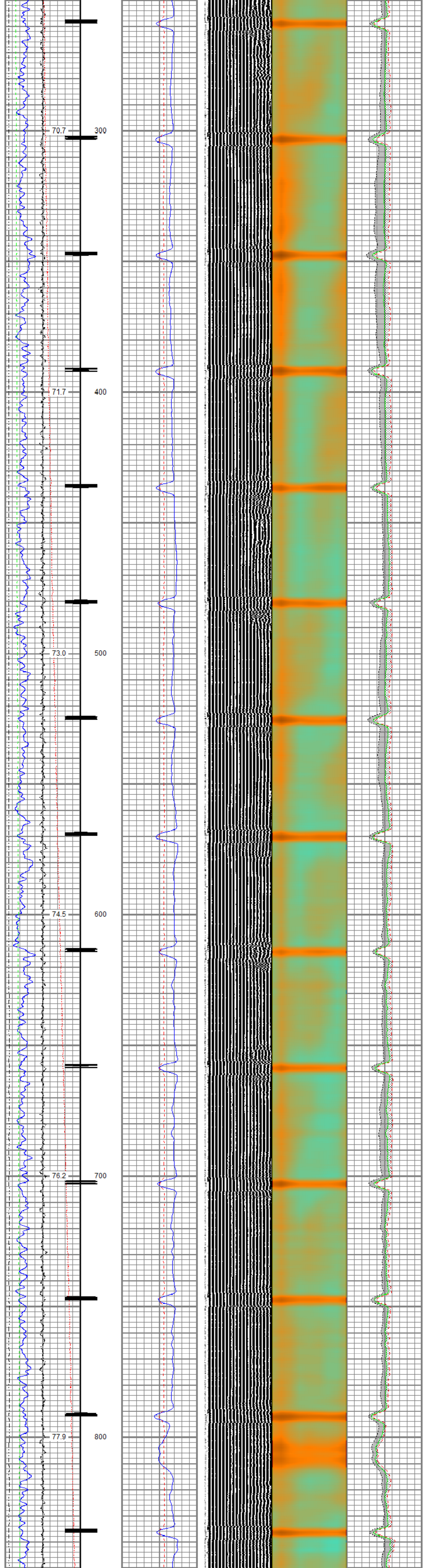

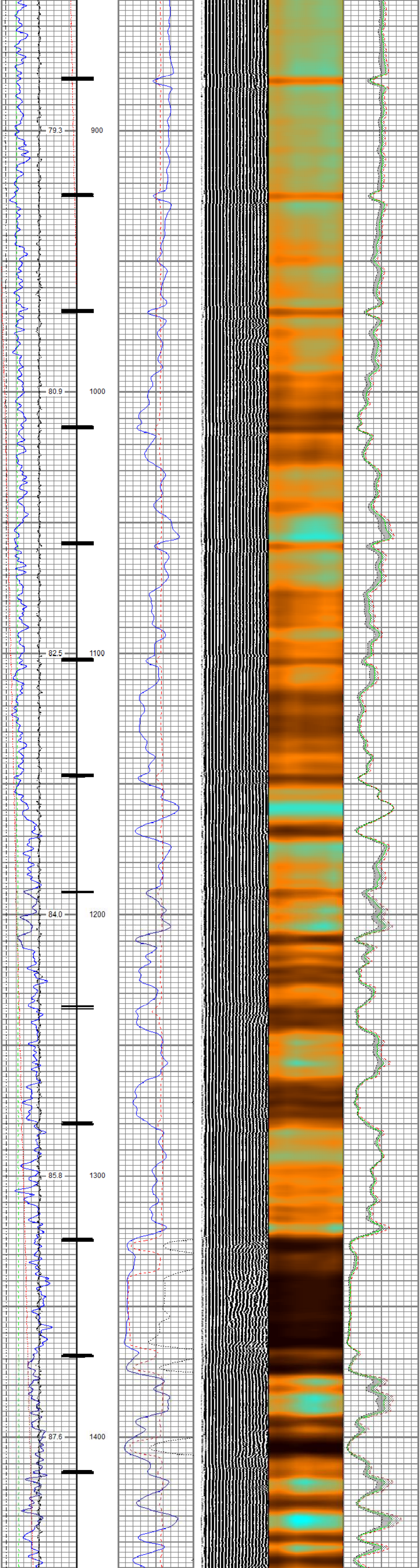

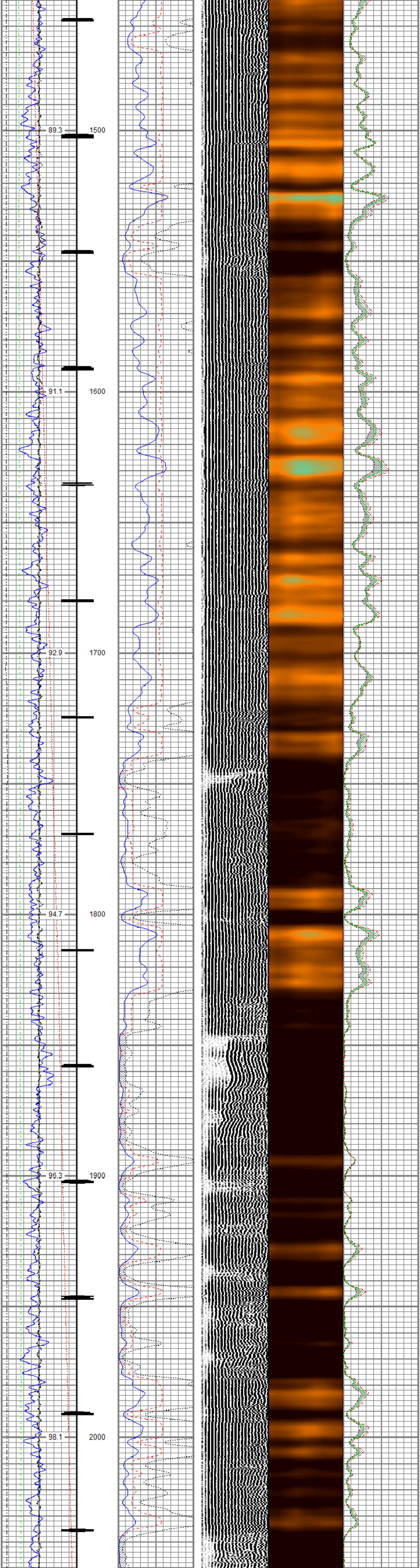

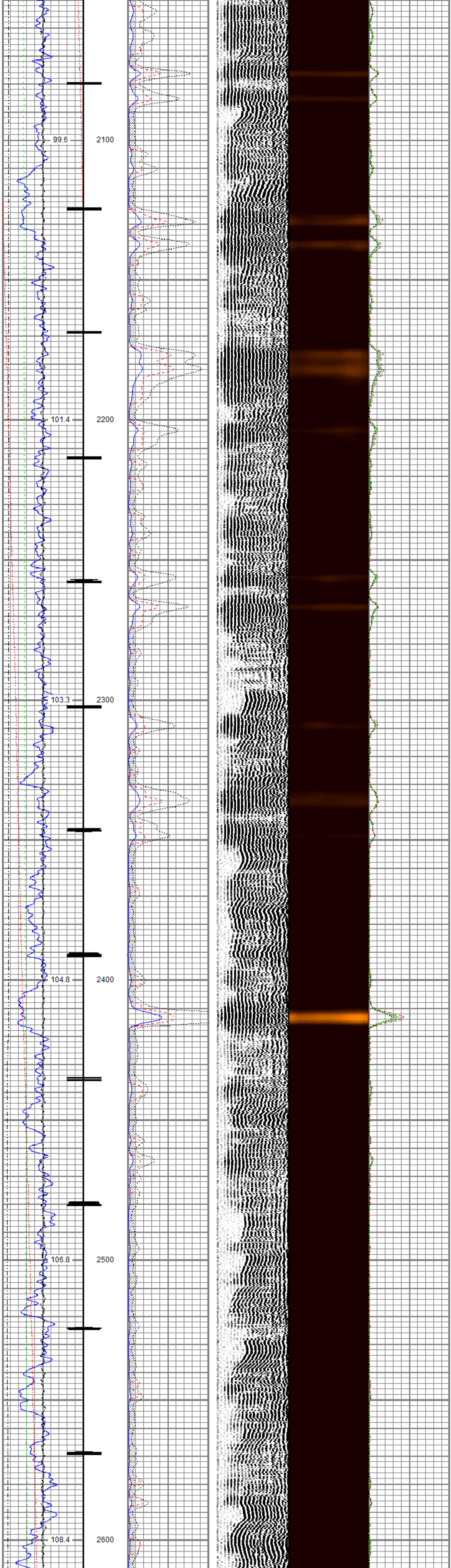

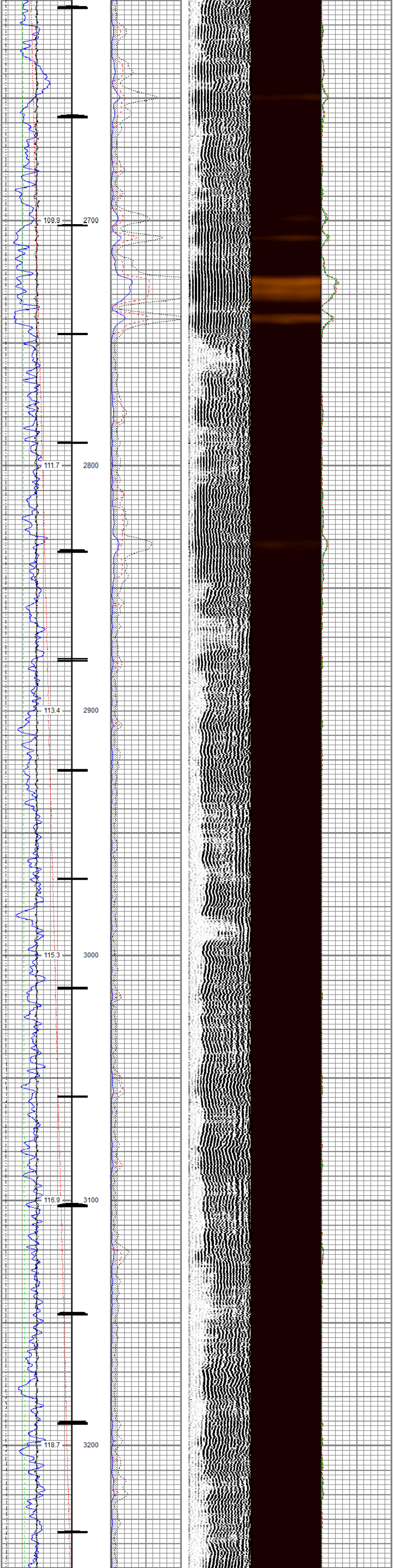

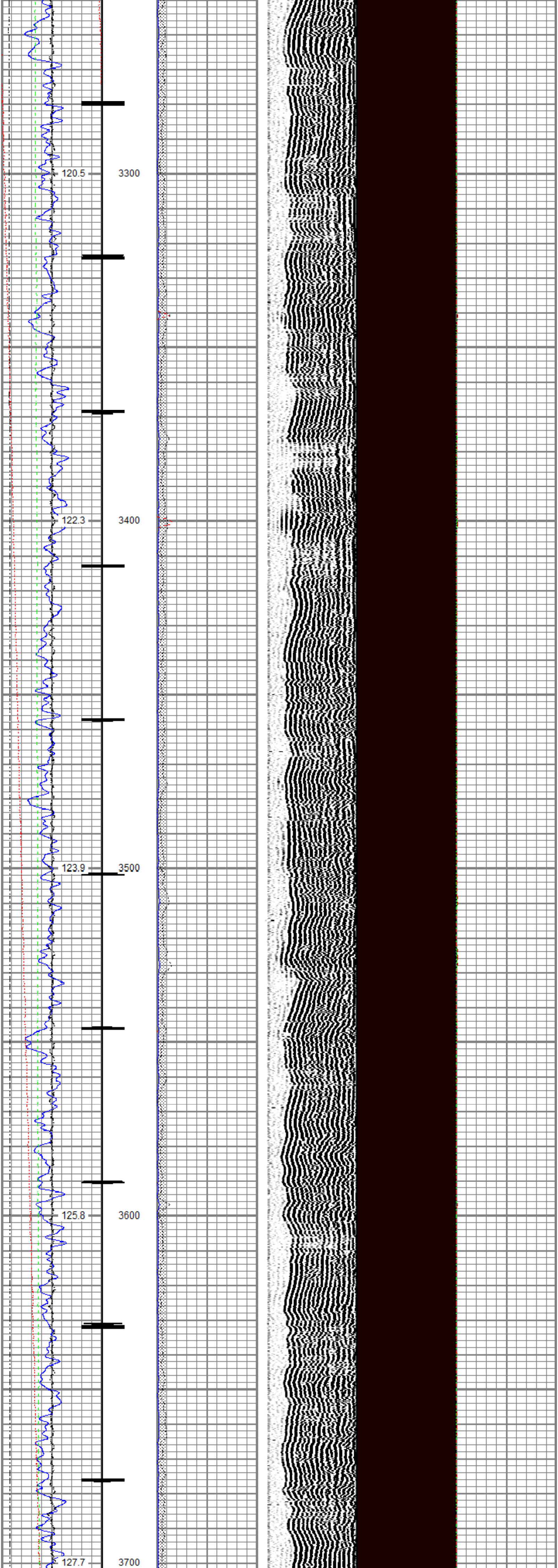

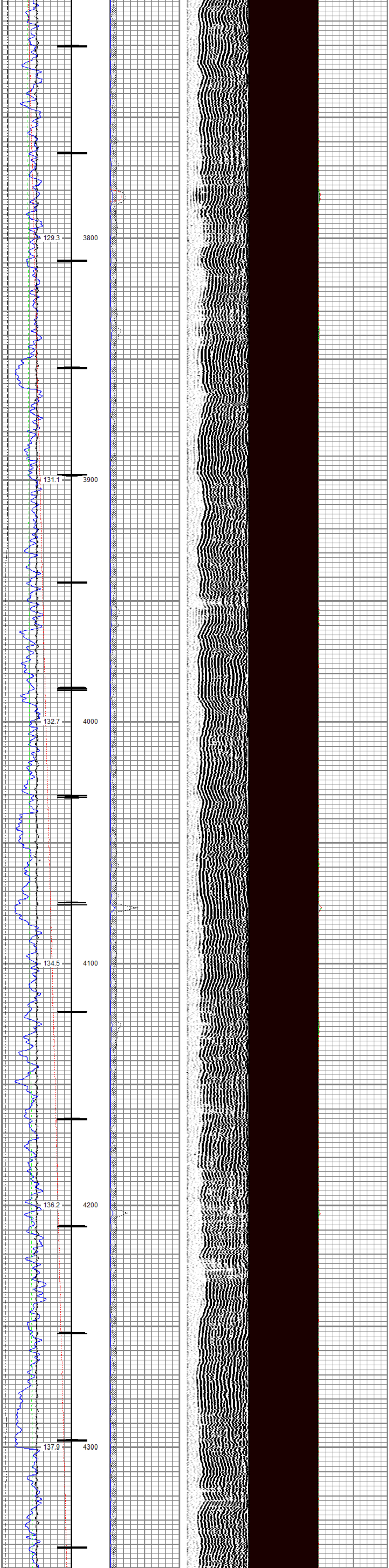
129.3
3800
131.1
3900
132.7
4000
134.5
4100
136.2
4200
137.9
4300

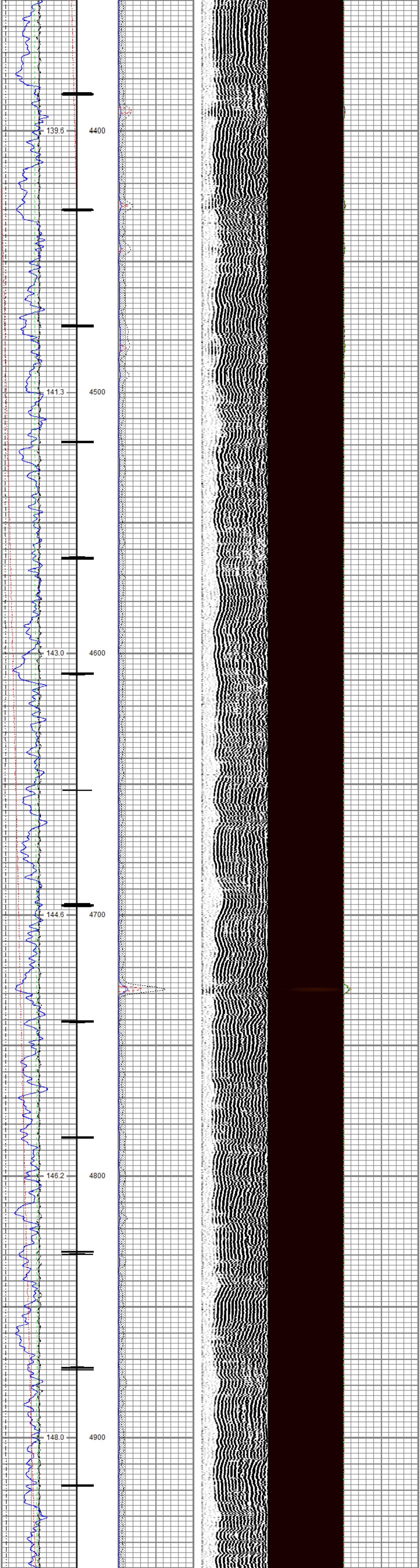
139.6
4400
141.3
4500
143.0
4600
144.6
4700
146.2
4800
148.0
4900

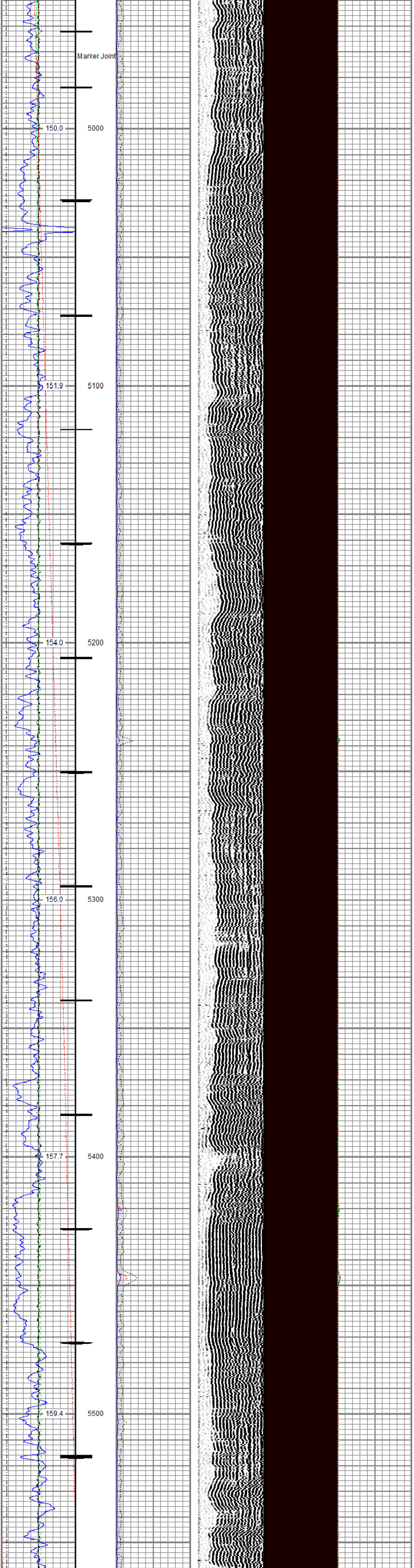
Marker Joint
150.0
5000
151.9
5100
154.0
5200
156.0
5300
157.7
5400
159.4
5500

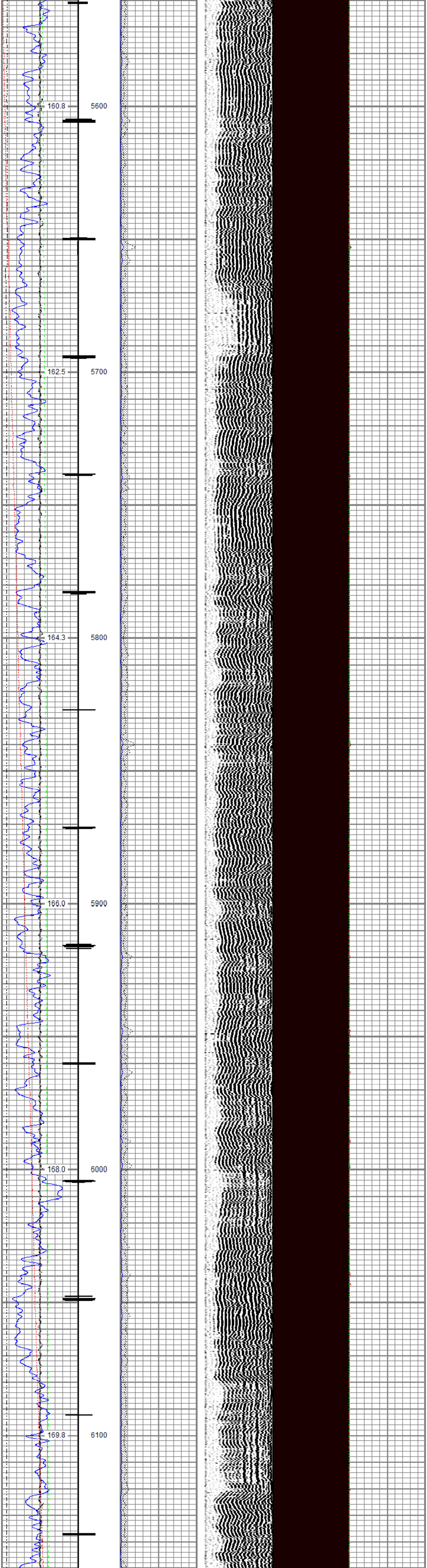
160.8
5600
162.5
5700
164.3
5800
166.0
5900
168.0
6000
169.8
6100

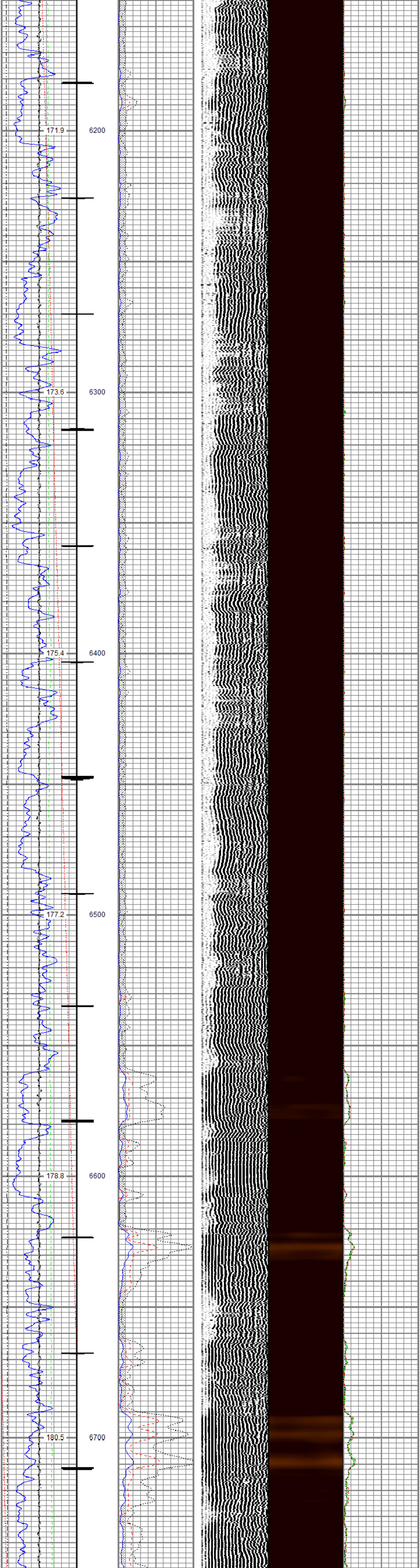
171.9
6200
173.6
6300
175.4
6400
177.2
6500
178.8
6600
180.5
6700

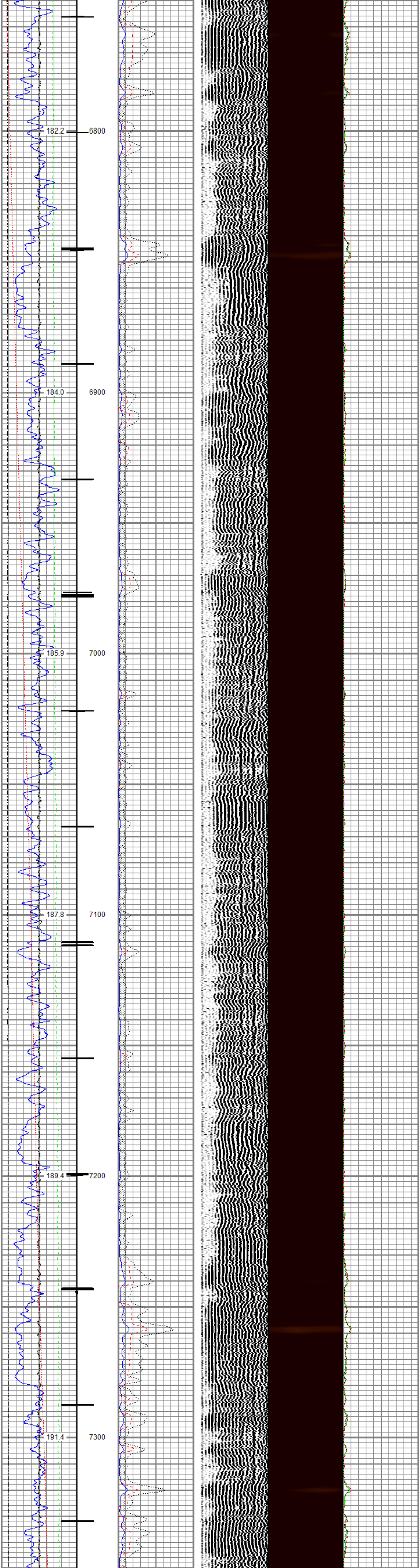
182.2
6800
184.0
6900
185.9
7000
187.8
7100
189.4
7200
191.4
7300

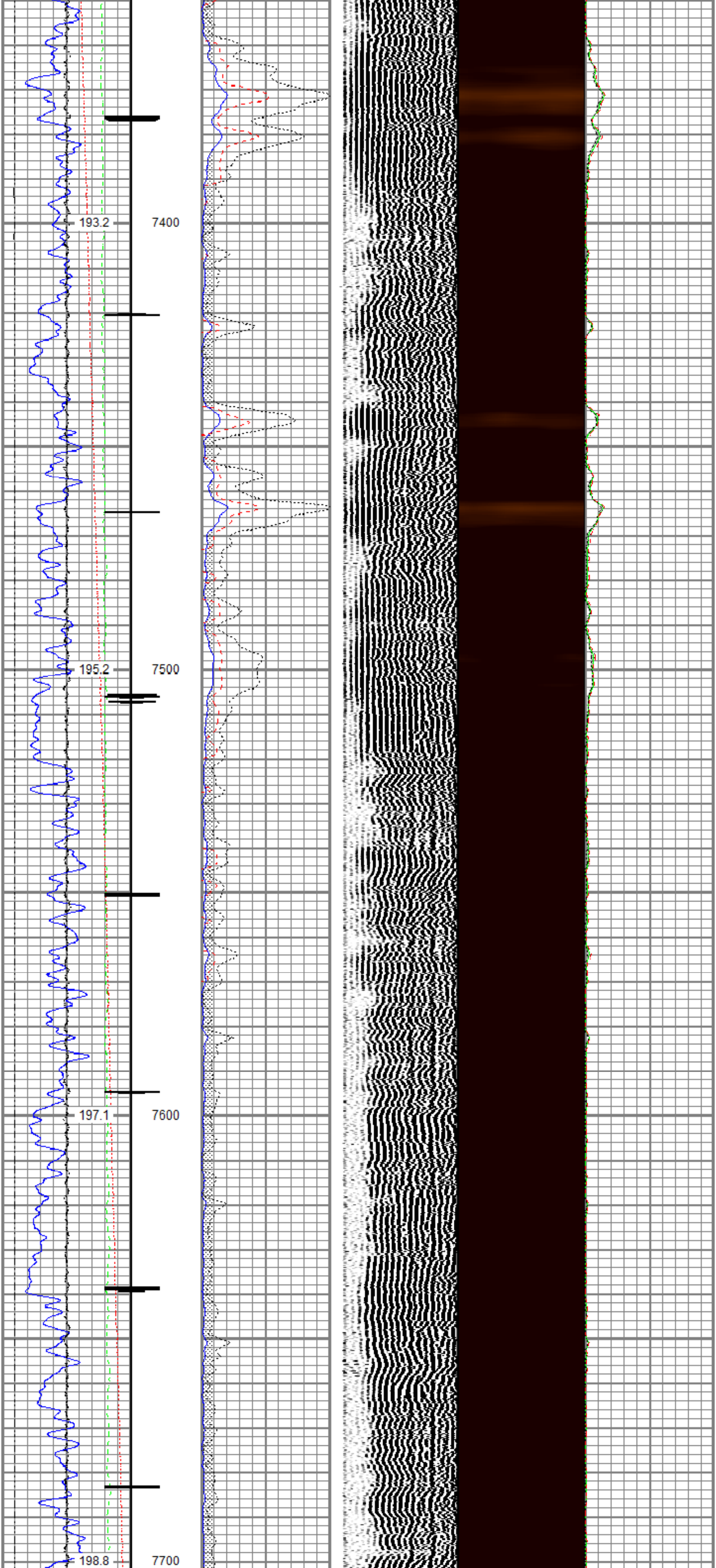
193.2
7400
195.2
7500
197.1
7600
198.8
7700

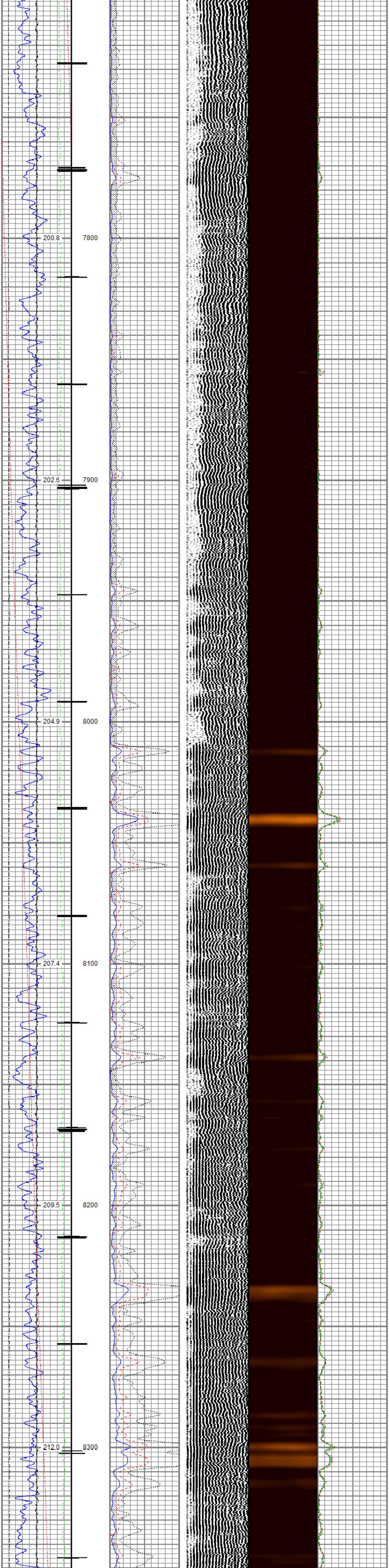

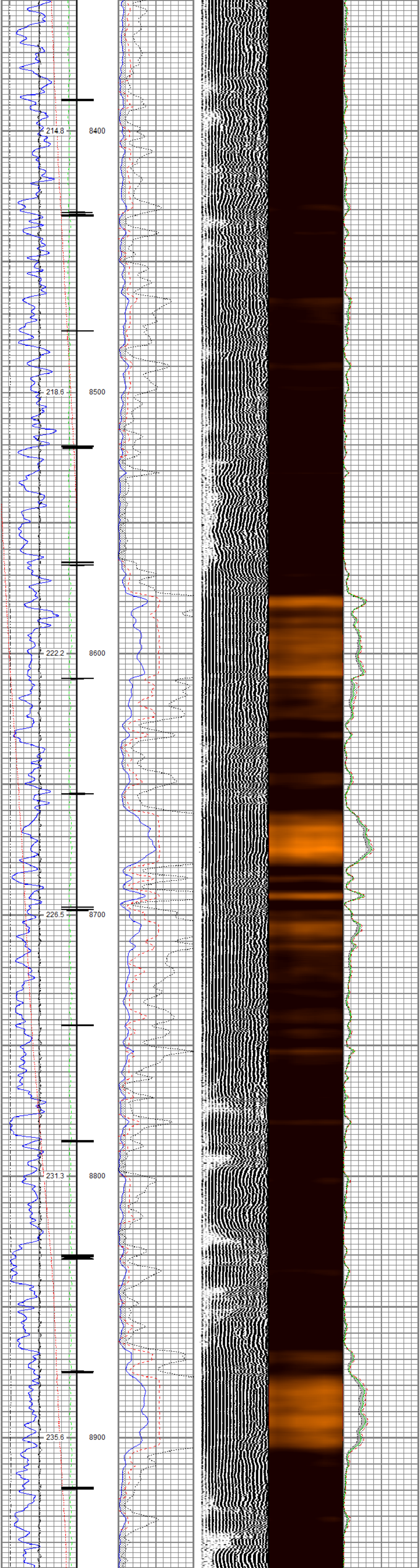

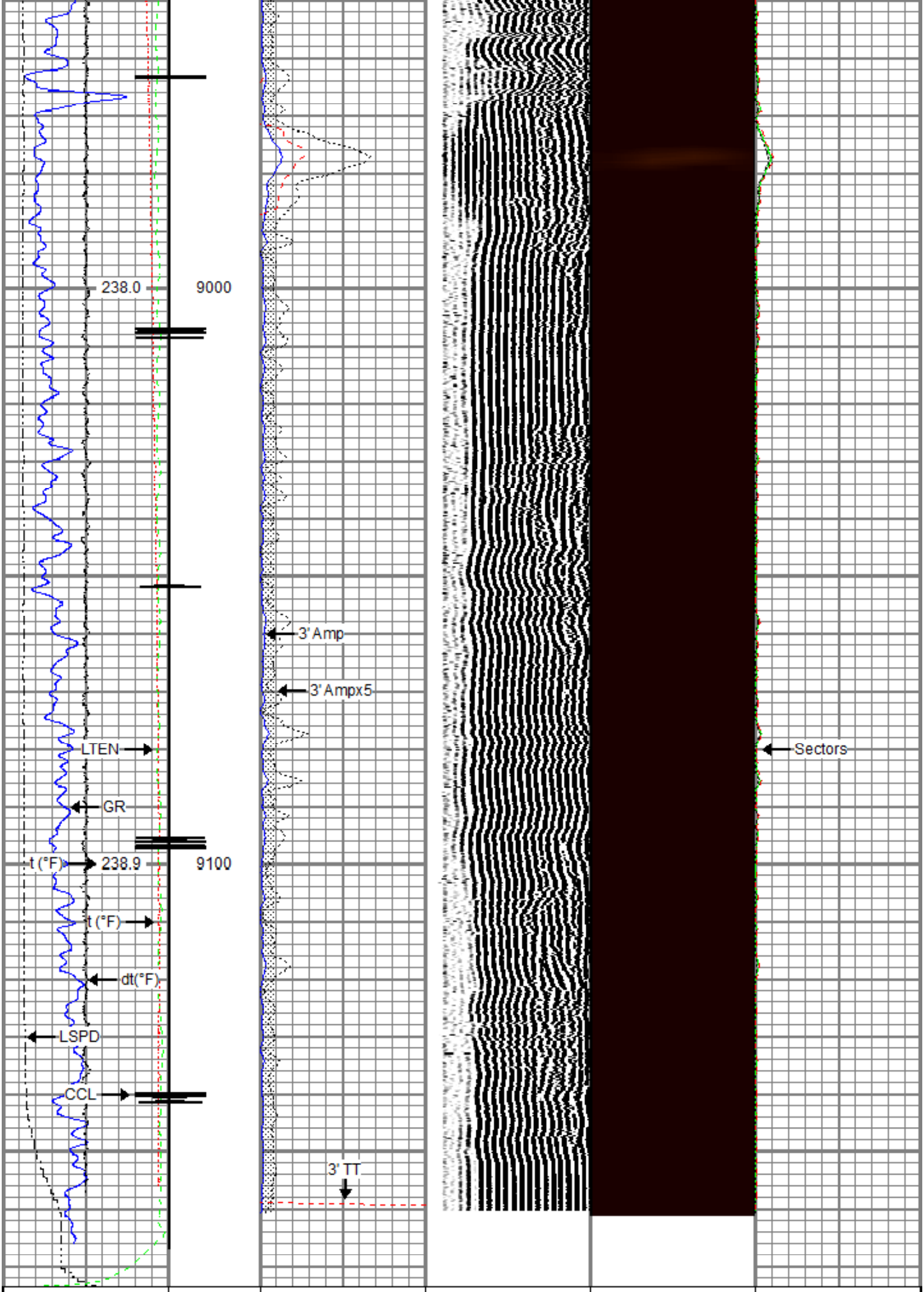

Gamma Ray	3' Amplitude	5' Variable Density Log	Sector Map	Average Amplitude
0 (GAPI) 200	0 (mV) 100	200 1200	10 110	0 150
Line Speed	3' Amplitude x 5			Mimimum Amplitude
-150 (ft/min) 150	0 (mV) 20			0 150
Line Tension	3' Travel Time			Maximum Amplitude
0 (lb) 2000	300 (usec) 200			0 150
Differential Temperature				
-2 (degF) 2				
Temperature				
0 (degF) 20				
10 CCL 0				

RELIANCE
OILFIELD SERVICES

Repeat Pass

Recorded With 0 PSI Surface Induced Pressure

Database File	tep_federal pa 431-26_rbl_07-16-18\tep_federal pa 431-26_rbl_07-16-18.db
Dataset Pathname	repeat.1
Presentation Format	ros_rbt004_tep
Dataset Creation	Tue Jul 17 08:57:59 2018
Charted by	Depth in Feet scaled 1:240

Gamma Ray	3' Amplitude	5' Variable Density Log	Sector Map	Average Amplitude
0 (GAPI) 200	0 (mV) 100	200 1200	10 110	0 150
Line Speed	3' Amplitude x 5			Mimimum Amplitude
-150 (ft/min) 150	0 (mV) 20			0 150
Line Tension	3' Travel Time			Maximum Amplitude
0 (lb) 2000	300 (usec) 200			0 150
Differential Temperature				
-2 (degF) 2				
Temperature				
0 (degF) 20				

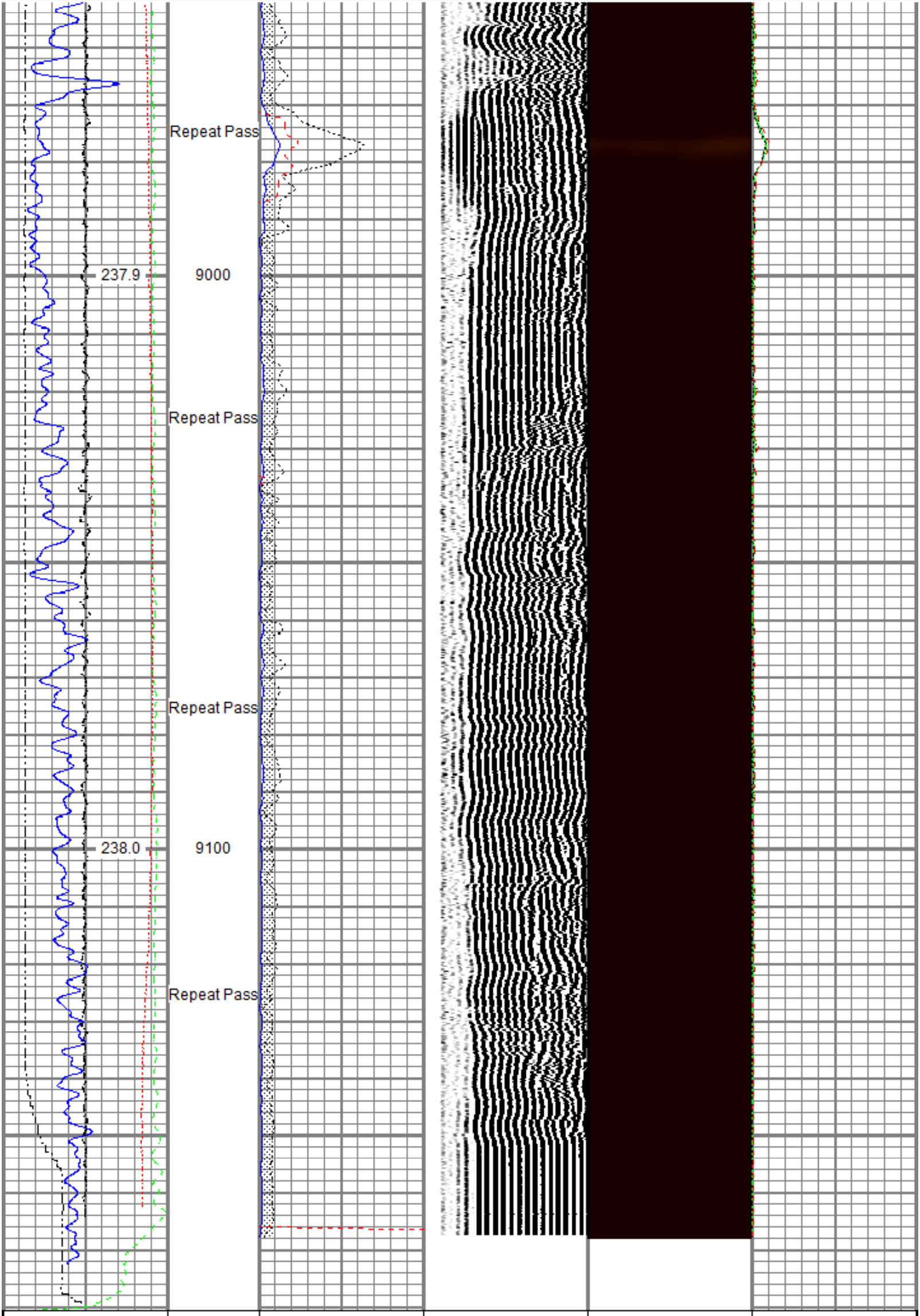

Gamma Ray	3' Amplitude	5' Variable Density Log	Sector Map	Average Amplitude
0 (GAPI) 200	0 (mV) 100	200 1200	10 110	0 150
Line Speed	3' Amplitude x 5			Mimimum Amplitude
-150 (ft/min) 150	0 (mV) 20			0 150
Line Tension	3' Travel Time			Maximum Amplitude
0 (lb) 2000	300 (usec) 200			0 150
Differential Temperature				
-2 (degF) 2				
Temperature				
0 (degF) 20				

Sensor	Offset (ft)
TEMP	16.33
WVFS8	14.10
WVFS7	14.10
WVFS6	14.10
WVFS5	14.10
WVFS4	14.10
WVFS3	14.10
WVFS2	14.10
WVFS1	14.10
WVFCAL	14.10
WVF3FT	14.10
WVF5FT	13.10
CCL$2	6.42
CCL$1	6.42
GR	5.18

Schematic

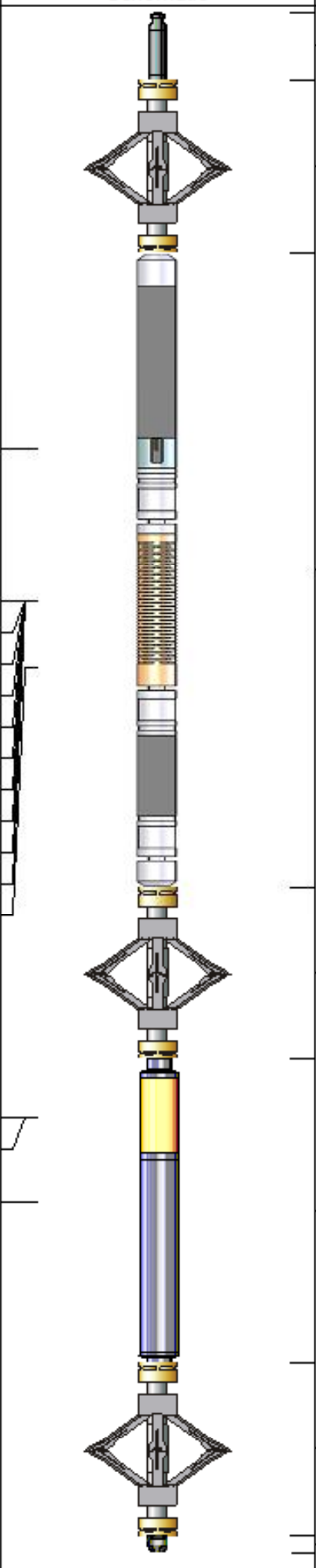

Description	Length (ft)	O.D. (in)	Weight (lb)
Titan CHD-14375 GO Titan 1-7/16" Assembled Electric Cable Head w/ 1" Fishing Neck	1.03	1.44	3.60
DSS RAC-2750 5A GO DSS 2-3/4" Roller 5 Arm Centralizer w/ GO Ends	2.55	2.75	32.00
Probe Radii-2750 RBT (FW1302-001) Probe 2-3/4" Radial Cement Bond Tool with Integral Temperature Sub	9.39	2.75	105.00
DSS RAC-2750 5A GO DSS 2-3/4" Roller 5 Arm Centralizer w/ GO Ends	2.55	2.75	32.00
Probe GR-CCL-2750 GOB (FW1307-038) Probe 2-3/4" rev.2 Digital Scintillation Gamma Ray/CCL Combined	4.51	2.75	55.00
DSS RAC-2750 5A GO DSS 2-3/4" Roller 5 Arm Centralizer w/ GO Ends	2.55	2.75	32.00
GO BN-14375 GO 1-7/16" Bull Nose with Go Box Top	0.25	1.44	1.00

Dataset:	tep_federal pa 431-26_rbl_07-16-18.db: field/well/run1/main.2
Total length:	22.82 ft
Total weight:	260.60 lb
O.D.:	2.75 in

Calibration Report

Database File	c:\programdata\warrior\data\tep_federal pa 431-26_rbl_07-16-18\tep_federal pa 431-26_rbl_07-16-18.db
Dataset Pathname	main.2
Dataset Creation	Tue Jul 17 08:52:08 2018

Gamma Ray Calibration Report

Serial Number:	FW1307-038	
Tool Model:	2750 GOB	
Performed:	Sun Nov 12 12:44:12 2017	
Calibrator Value:	637.0	GAPI
Background Reading:	113.2	cps
Calibrator Reading:	1022.4	cps
Sensitivity:	0.7007	GAPI/cps

Segmented Cement Bond Log Calibration Report

Serial Number:	FW1302-001	
Tool Model:	2750 RBT	
Calibration Casing Diameter:	4.500	in
Calibration Depth:	260.132	ft

Master Calibration, performed (Derived):

	Raw (v)		Calibrated (mv)		Results	
	Zero	Cal	Zero	Cal	Gain	Offset
3'	0.001	0.706	0.800	81.196	114.082	0.669
CAL	-0.006	0.787				
5'	0.010	0.543	0.800	81.196	150.802	-0.654
SUM						
S1	0.001	0.890	0.000	100.000	112.483	-0.078
S2	0.002	0.896	0.000	100.000	111.844	-0.178
S3	0.005	0.750	0.000	100.000	134.187	-0.625
S4	0.005	0.658	0.000	100.000	153.221	-0.836
S5	0.006	0.661	0.000	100.000	152.742	-0.909
S6	0.003	0.683	0.000	100.000	147.181	-0.513
S7	0.002	0.714	0.000	100.000	140.416	-0.255
S8	-0.001	0.790	0.000	100.000	126.531	0.082

Internal Reference Calibration, performed (Not Performed):

	Raw (v)		Calibrated (v)		Results	
	Zero	Cal	Zero	Cal	Gain	Offset
CAL	0.000	0.000	-0.006	0.787	1.000	0.000

Air Zero Calibration, performed Mon Jul 16 10:14:33 2018:

	Raw (v)	Calibrated (v)	Results
	Zero	Zero	Offset
3'	0.000	0.000	0.000
5'	0.000	0.000	0.000
SUM			
S1	0.000	0.000	0.000
S2	0.000	0.000	0.000
S3	0.000	0.000	0.000
S4	0.000	0.000	0.000
S5	0.000	0.000	0.000
S6	0.000	0.000	0.000
S7	0.000	0.000	0.000
S8	0.000	0.000	0.000

Temperature Calibration Report

Serial Number:	FW1302-001	
Tool Model:	2750 RBT	
Performed:	Sun Nov 12 13:24:58 2017	
	Reference	Reading
Low Reference:	100.00 degF	107.47 degF
High Reference:	350.00 degF	404.08 degF
Gain:	0.84	
Offset:	9.42	
Delta Spacing	1	

RELIANCE
OILFIELD SERVICES

Company	TEP Rocky Mountain LLC
Well	Federal PA 431-26
Field	Parachute
County	Garfield
State	Colorado