



CRESTONE PEAK
RESOURCES

August 30, 2018

Ms. Julie Murphy, Director
Colorado Oil and Gas Conservation Commission
1120 Lincoln Street, Suite 801
Denver, Colorado 80203

RE: COGCC Rule 318A.e.: Proposed Spacing Unit
Echeverria 2H-D267 Pad: Lot 2 NW Section 2, Township 2 North, Range 67 West
Proposed Wells: Echeverria 2F-2H-D267 Doc #401640481, Echeverria 2G-2H-D267 Doc #401640482,
Echeverria 2H-2H-D267 Doc #401640483
Weld County, Colorado

Dear Director Murphy:

Crestone Peak Resources Operating LLC (Crestone) is planning to drill the above referenced wells in accordance with the provisions of COGCC Rule 318A.e(6). Crestone's proposed spacing unit configuration consists of:

Township 2 North, Range 67 West
W½ of Section 2

Containing 320 acres, more or less for the Niobrara and Codell formations

Crestone is not the only owner within the proposed spacing unit, and as such provided notice to the remaining owner(s) within said proposed spacing unit as required under COGCC Rule 318A.e(6). The required thirty (30) day notice period has elapsed absent the receipt by Crestone of an objection to said proposal by the owner(s) within the Proposed Spacing Unit for the subject wells.

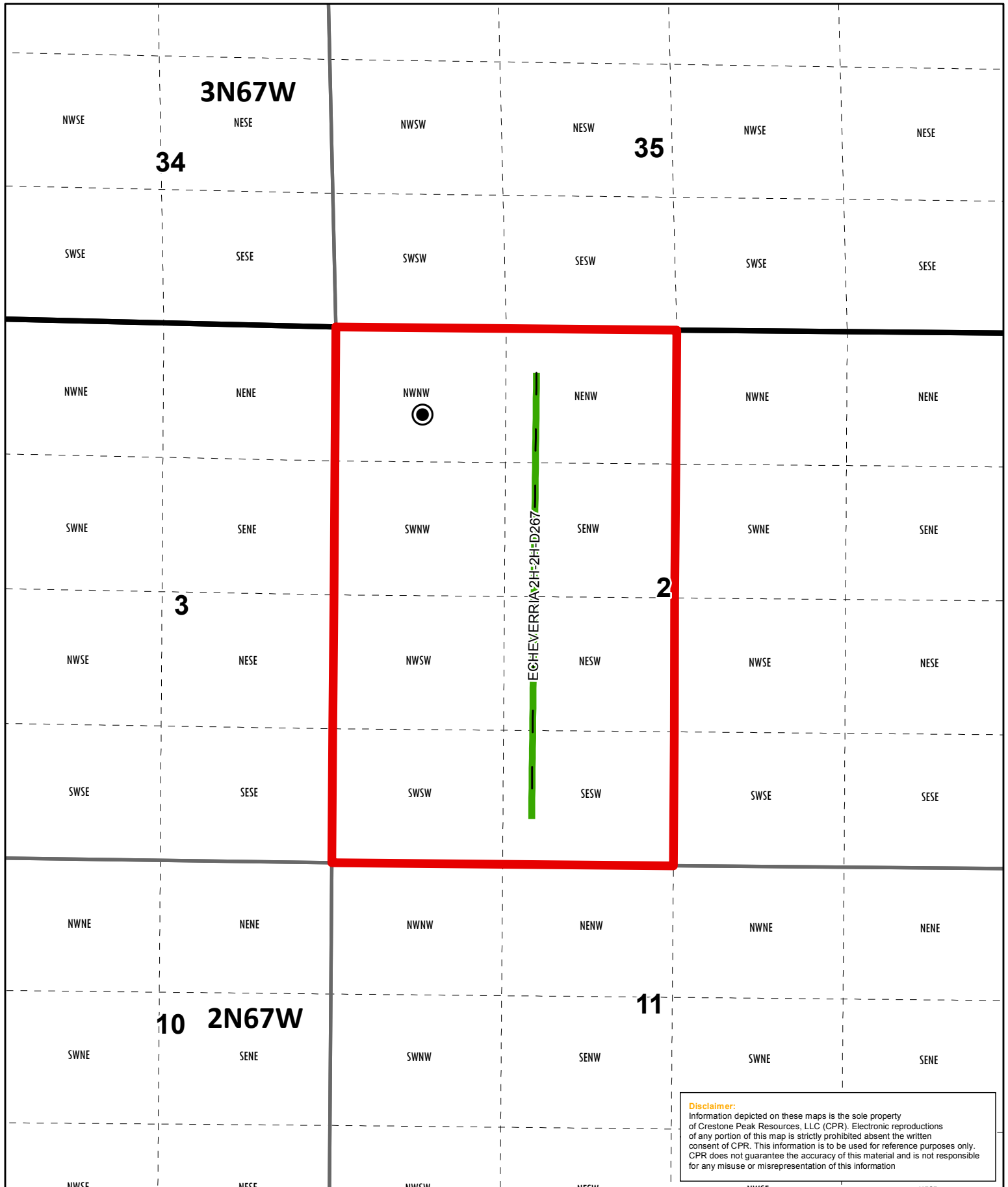
Enclosed is a copy of the map illustrating the proposed wellbore spacing unit for each well to assist you in your review of the proposed Applications for Permit to Drill for the Echeverria 2F-2H-D267, Echeverria 2G-2H-D267, and Echeverria 2H-2H-D267 Wells.

Crestone respectfully requests that the COGCC review the enclosed information and approve the Applications for Permit to Drill the captioned wells. Many thanks for your time and attention to this matter.

Respectfully,

Erin Lind
Regulatory Analyst

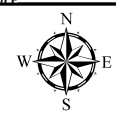
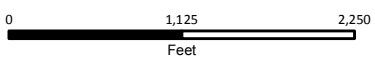
Enclosure: Proposed Spacing Unit Exhibit



Disclaimer:
 Information depicted on these maps is the sole property of Crestone Peak Resources, LLC (CPR). Electronic reproductions of any portion of this map is strictly prohibited absent the written consent of CPR. This information is to be used for reference purposes only. CPR does not guarantee the accuracy of this material and is not responsible for any misuse or misrepresentation of this information

- Section QQ
- Crestone Well (Petra)
- CO Township
- Spaced Wellbore
- CO Section
- Preliminary Proposed Spacing Unit

Proposed Spacing Unit
ECHEVERRIA 2H-2H-D267



5/17/2018
 ©Crestone Peak Resources GIS
 Created by Julie Long

Coordinate System: GCS North American 1983