










LEGEND

-  MONITORING WELL
 -  METER HOUSE
 -  SURVEYED GROUNDWATER FLOW DIRECTION
 -  FORMER FENCE
 -  RELATIVE GROUNDWATER ELEVATION CONTOUR
 - CONTOUR INTERVAL = 0.10 FEET
 - GRADIENT = 0.003 FEET/FOOT
 -  EXCAVATION EXTENT
 -  FORMER BERM

GROUNDWATER ELEVATIONS WERE
MEASURED ON APRIL 9, 2018.

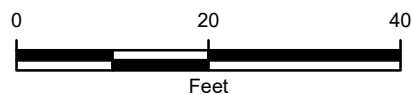


FIGURE 2
GROUNDWATER ELEVATION CONTOUR MAP
FOUR WAY-62N65W/16SENW
SENW SEC 16-T2N-R65W
WELD COUNTY, COLORADO
KERR-MCGEE OIL & GAS ONSHORE LP

