



**CRESTONE PEAK**  
RESOURCES

June 16, 2018

Ms. Julie Murphy, Director  
Colorado Oil and Gas Conservation Commission  
1120 Lincoln Street, Suite 801  
Denver, Colorado 80203

**RE: COGCC Rule 318A.e.: Proposed Spacing Unit**  
**Echeverria 2H-D267 Pad: Lot 2 NW Section 2, Township 2 North, Range 67 West**  
**Proposed Wells: Echeverria 2C-2H-D267 Doc #401640478, Echeverria 2D-2H-D267 Doc #401640479**  
**Weld County, Colorado**

Dear Director Murphy:

Crestone Peak Resources Operating LLC (Crestone) is planning to drill the above referenced wells in accordance with the provisions of COGCC Rule 318A.e(6). Crestone's proposed spacing unit configuration consists of:

Township 2 North, Range 67 West  
W½W½ of Section 2  
E½E½ of Section 3

Containing 320 acres, more or less for the Niobrara and Codell formations

Crestone is not the only owner within the proposed spacing unit, and as such provided notice to the remaining owner(s) within said proposed spacing unit as required under COGCC Rule 318A.e(6). The required thirty (30) day notice period has elapsed absent the receipt by Crestone of an objection to said proposal by the owner(s) within the Proposed Spacing Unit for the subject wells.

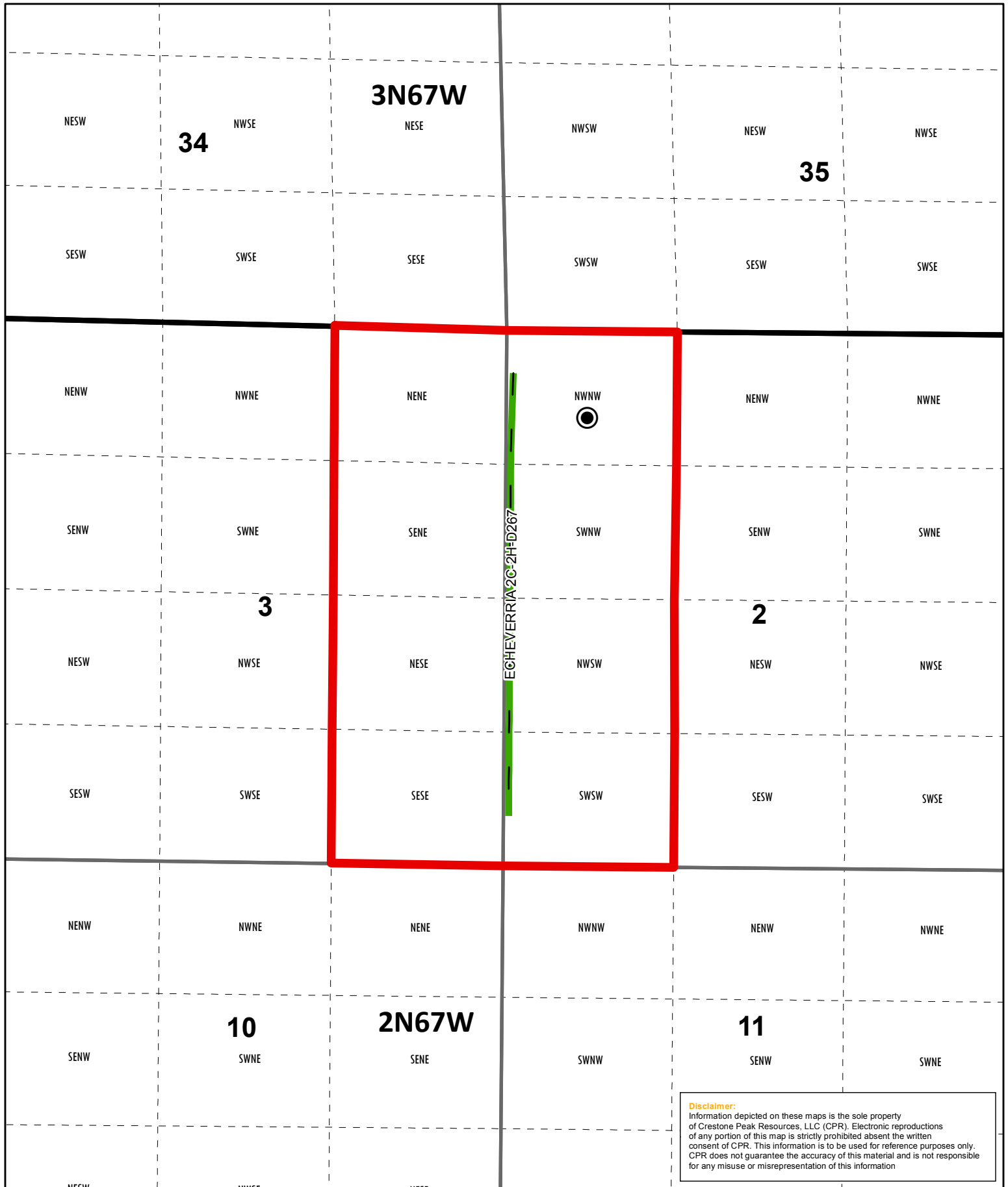
Enclosed is a copy of the map illustrating the proposed wellbore spacing unit for each well to assist you in your review of the proposed Applications for Permit to Drill for the Echeverria 2C-2H-D267 and Echeverria 2D-2H-D267 Wells.

Crestone respectfully requests that the COGCC review the enclosed information and approve the Applications for Permit to Drill the captioned wells. Many thanks for your time and attention to this matter.

Respectfully,

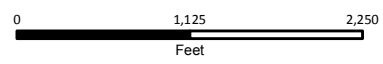
Erin Lind  
Regulatory Analyst

Enclosure: Proposed Spacing Unit Exhibit

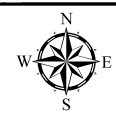


- Section QQ
- Crestone Well (Petra)
- CO Township
- CO Section
- Preliminary Proposed Spacing Unit
- Spaced Wellbore

**Proposed Spacing Unit**  
**ECHEVERRIA 2C-2H-D267**

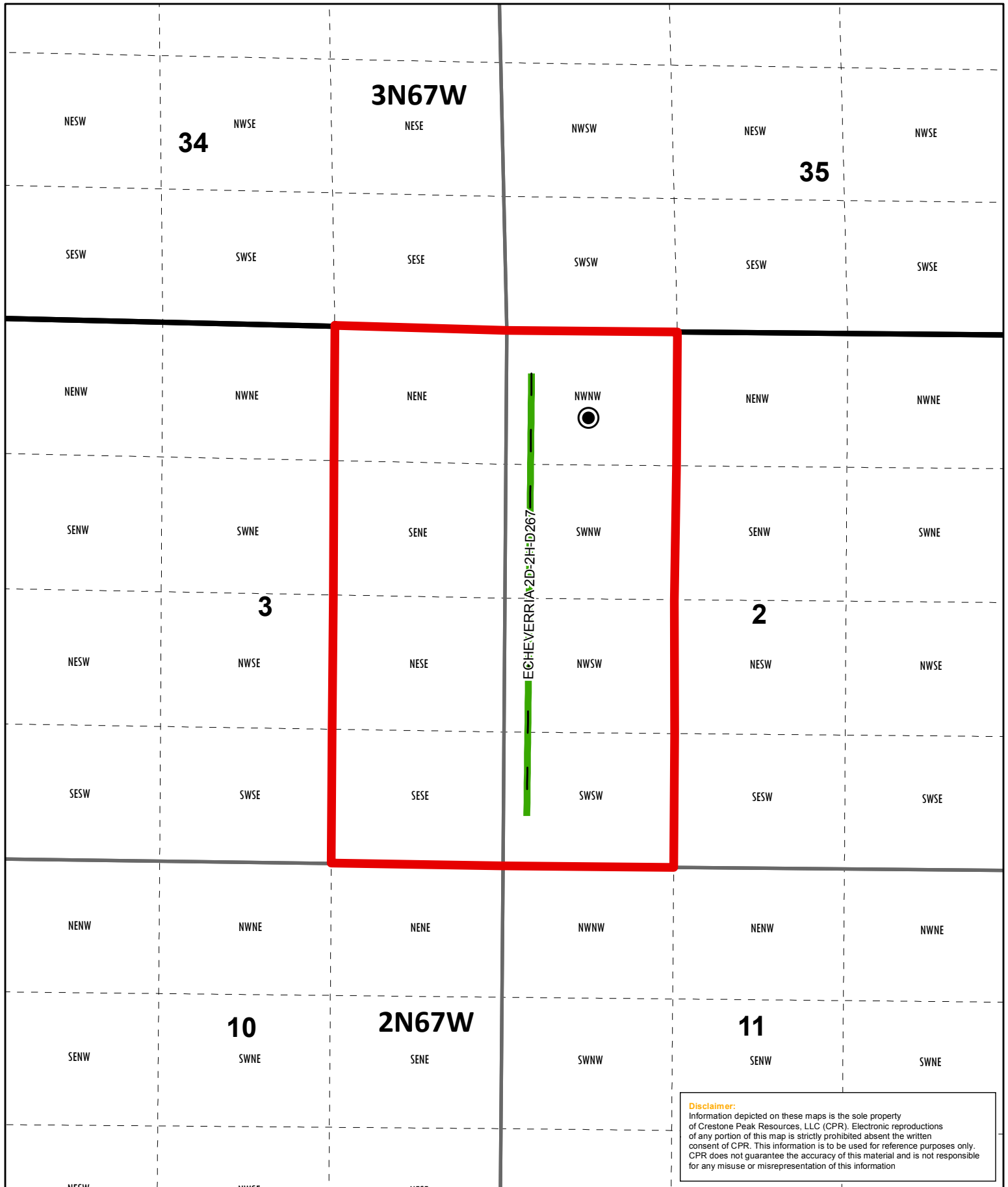


Coordinate System: GCS North American 1983



5/17/2018  
©Crestone Peak Resources GIS  
Created by Julie Long





**Disclaimer:**  
 Information depicted on these maps is the sole property of Crestone Peak Resources, LLC (CPR). Electronic reproductions of any portion of this map is strictly prohibited absent the written consent of CPR. This information is to be used for reference purposes only. CPR does not guarantee the accuracy of this material and is not responsible for any misuse or misrepresentation of this information

- Section QQ
- Crestone Well (Petra)
- CO Township
- CO Section
- Preliminary Proposed Spacing Unit
- Spaced Wellbore

**Proposed Spacing Unit**  
**ECHEVERRIA 2D-2H-D267**

0 1,125 2,250  
 Feet

Coordinate System: GCS North American 1983

5/17/2018  
 ©Crestone Peak Resources GIS  
 Created by Julie Long