


Schedule of Crossings			
A	Road Crossing	N	Road Crossing
B	Road Crossing	O	Box Elder Creek Crossing
C	Road Crossing	P	Drainage Crossing
D	Road Crossing	Q	Road Crossing
E	Road Crossing	R	Road Crossing
F	Road Crossing	S	Road Crossing
G	Road Crossing	T	Road Crossing
H	Road Crossing	U	Road Crossing
I	Road Crossing	V	Road Crossing
J	Road Crossing	W	Road Crossing
K	WCR 49 Crossing	X	Road Crossing
L	Drainage Crossing	Y	Road Crossing
M	Drainage Crossing	Z	Drainage Crossing
AA	Frico Ditch Crossing		


A	ISSUED FOR PERMIT	TLJ	APW	APW	8/21/2018
NO.	REVISION DESCRIPTION	BY	CHK.	APP.	DATE


Coordinate System:
NAD 1983 StatePlane Colorado North FIPS 0501 Feet
Projection: Lambert Conformal Conic
Datum: North American 1983
Units: Foot US

Data Sources:
ESRI - USA TOPO MAP

PUBLICLY AVAILABLE DATA SOURCES
HAVE NOT BEEN INDEPENDENTLY
VERIFIED BY ASCENT GEOMATICS SOLUTIONS.

 PROPOSED DP 408 N-W 8" PRODUCED WATER

 ROADS



SCALE: 1 " = 0.5 Miles



Disclaimer: This figure is intended for reference use only and should not be used to establish, transfer, or dispute boundaries.



PROPOSED DP 408 N-W 8" PRODUCED WATER CROSSINGS EXHIBIT WELD COUNTY, COLORADO

DWG. NO. 408-PW-NW-0001	SHT. NO. 1 OF 1	REV. A
----------------------------	--------------------	-----------