







Spacing Unit Map

Chalk Wells

DSU 37

Unit 7

Legend

-  Spacing Unit Boundary
-  Hard Line Box
-  Well Path
-  Chalk Pad
-  Herman Feit et al Lease
-  SRC Leasehold

Lease Description

Lessor: Herman Feit et al.
Lessee: H. L. Willett
Reception No.: 1793398
Lease Date: 3/27/1979
Legal Description: 6N-66W, 6th P.M.
Section 26: W/2SE/4;
and parts of the E/2SE/4 better
described in metes and bounds
in the Lease
Gross Acres: 127 Acres



SRC ENERGY

