



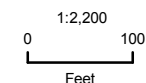
Meadow Deep, LLC

Proposed Cottonwood #1 Final Reclamation Map

NW/4 Sec. 28, T34S, R46W
Campo, Baca County, Colorado

Reclamation

-  Interim Reclamation
-  Final Reclamation



NAD 1983
Colorado State Plane
South (feet)

Prepared by Permits West, Inc., February 5, 2018
for Meadow Deep, LLC

PERMITS WEST, INC.
PROVIDING PERMITS for LAND USERS

