

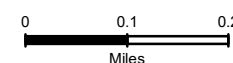




Figure 1
WCR Properties
41-5 & Spaur 1-5
Tank Battery -
Regional Map

Legend

-  Facility Location
-  Colorado Sections



Site Characteristics

Legal Location: NENE, Sec 5, T3N R67W
County: Weld
Land Use: Cropland
Topography: 3-9% Slopes
Run-Off Risk: Medium
Excavation Area: ~166 Sq-ft
Soil Type: Thedalund loam

REVISED	BY	COMMENT
8/7/2018	BJB	Figure 1

